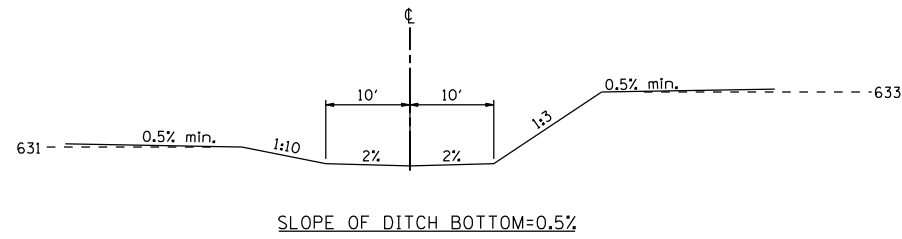
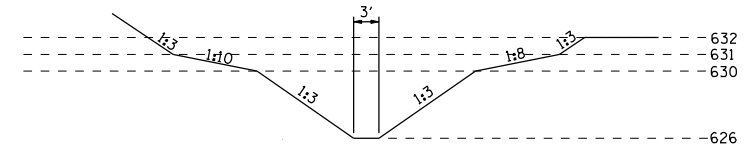


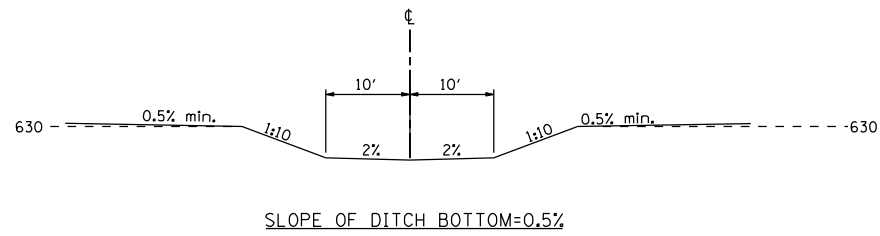
SECTION A-A



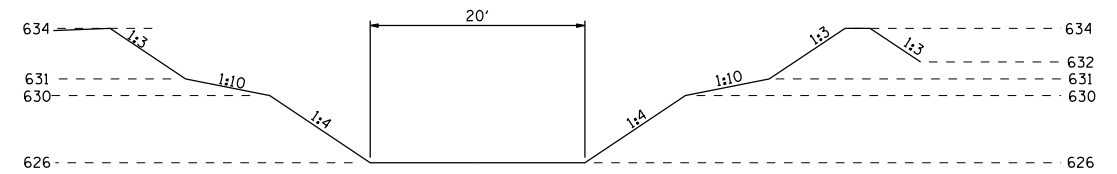
SECTION C-C



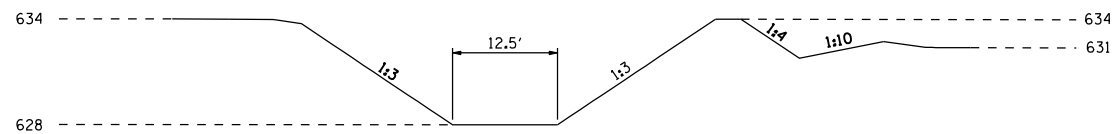
SECTION B-B



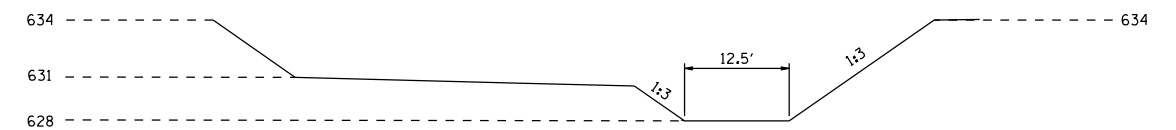
SECTION D-D



SECTION E-E



SECTION F-F



GRADING CROSS SECTIONS

5/16/2012 12:21:54 AM

| | | |
|-----------------------------|-------------------|-----------|
| USER NAME = 1654 | DESIGNED - JWB | REVISED - |
| | DRAWN - JWB | REVISED - |
| PLOT SCALE = 22.8571' / IN. | CHECKED - RS | REVISED - |
| PLOT DATE = 5/16/2012 | DATE - 05/11/2012 | REVISED - |

**STATE OF ILLINOIS
DEPARTMENT OF TRANSPORTATION**

**U.S. ROUTE 30 AT IL ROUTE 31
GRADING CROSS SECTIONS AND NOTES**

| F.A.P. RTE. | SECTION | COUNTY | TOTAL SHEETS | SHEET NO. |
|---------------------------|------------------|--------|--------------------|-----------|
| 349 | (10 & 11 VB) R-3 | * | 507 | 151 |
| * KANE AND KENDALL | | | CONTRACT NO. 60133 | |
| ILLINOIS FED. AID PROJECT | | | | |