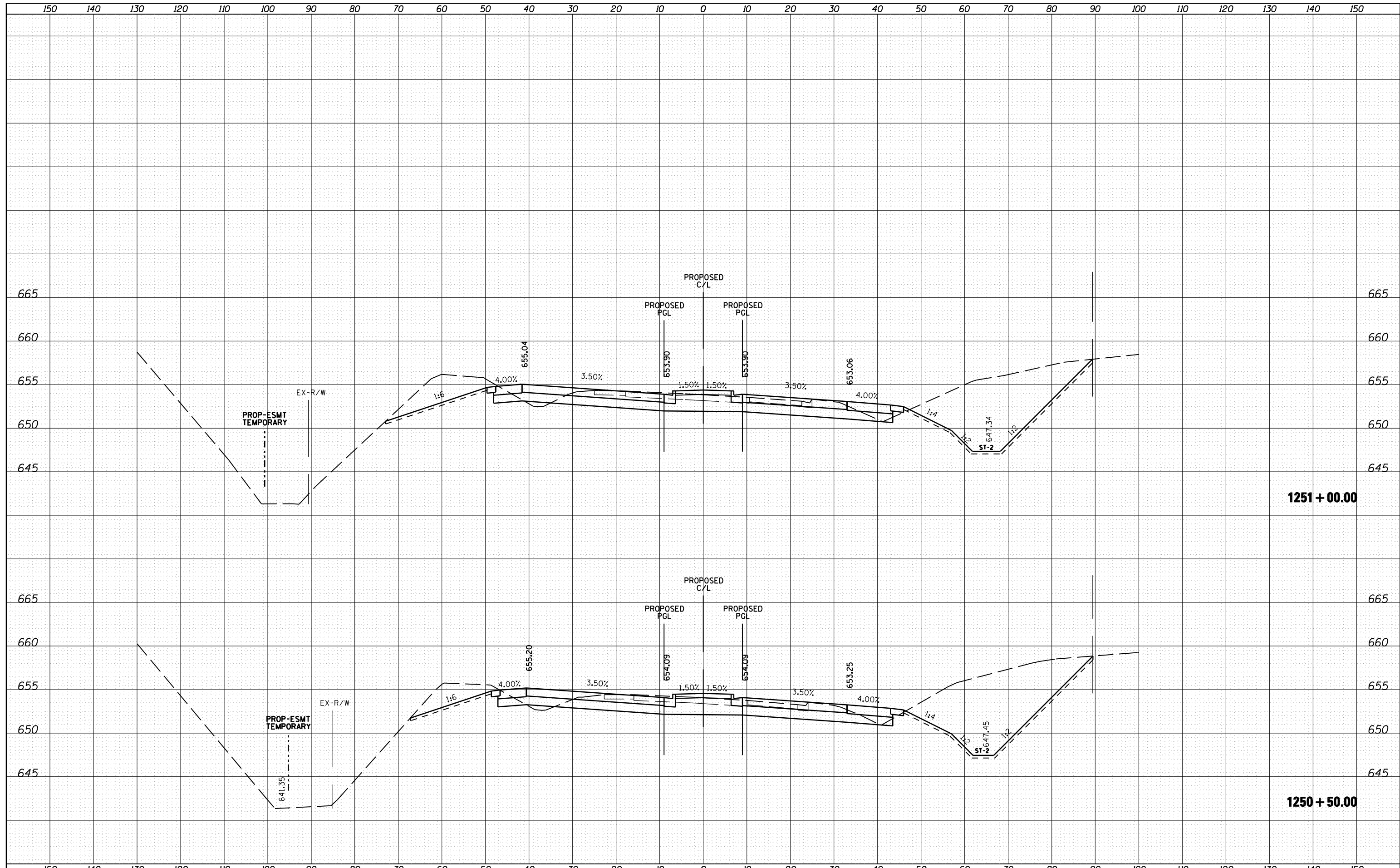


DATE	
BY	
SURVEYED	
PLOTTED	
TEMPLATE	
AREAS	
CHECKED	
FINAL SURVEY	
NOTE BOOK	
NO.	

DATE	
BY	
SURVEYED	
PLOTTED	
TEMPLATE	
AREAS	
CHECKED	
ORIGINAL SURVEY	
NOTE BOOK	
NO.	



FILE NAME = h:\jobs\2010\20103003\cod\site\dgn\refs\US-30.D  
 USER NAME = 1654  
 PLOT SCALE = 20.0000' / IN.  
 PLOT DATE = 5/16/2012

DESIGNED - NGS  
 DRAWN - NGS  
 CHECKED - RS  
 DATE - 05/11/2012

REVISED -  
 REVISED -  
 REVISED -  
 REVISED -

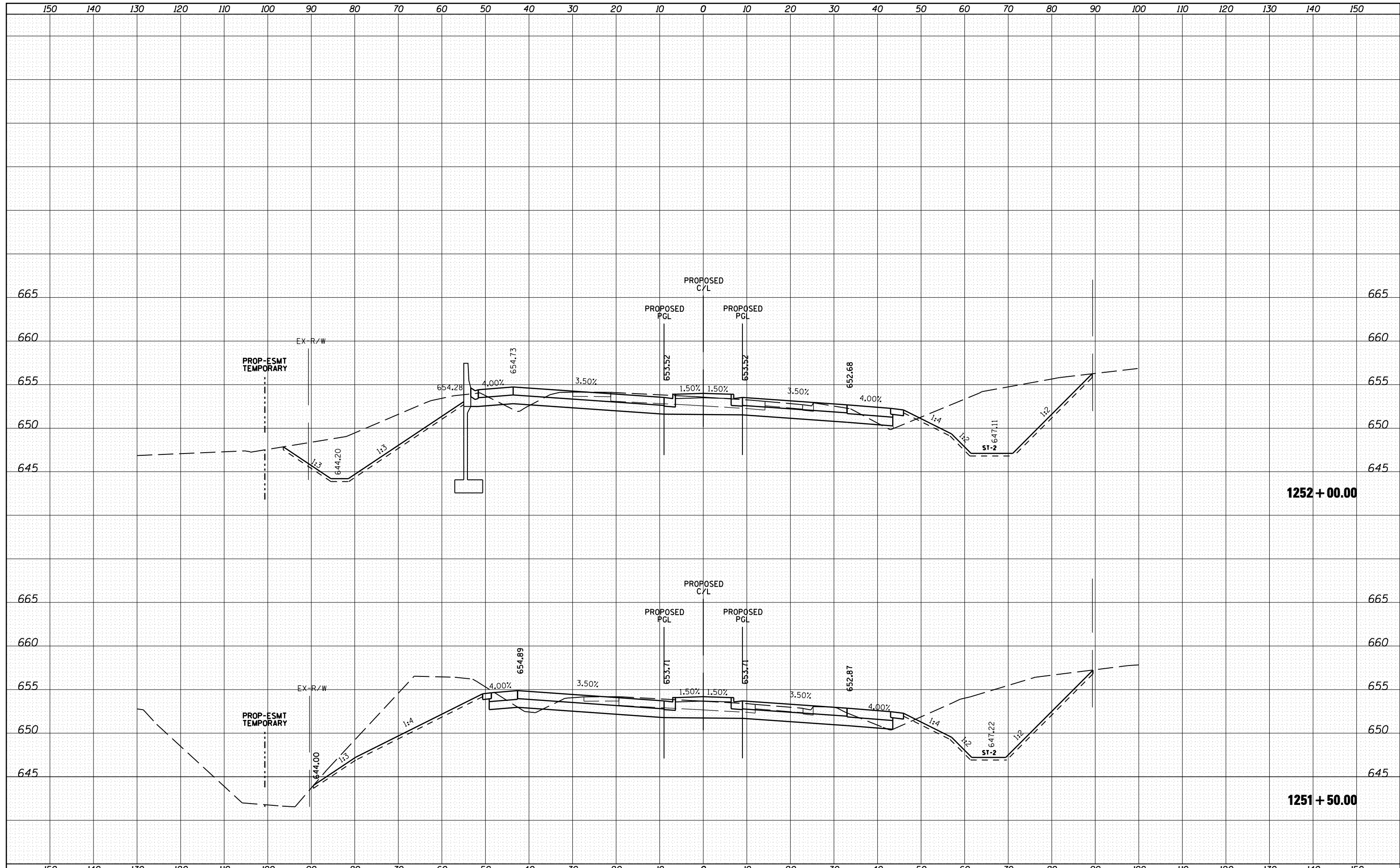
**STATE OF ILLINOIS  
 DEPARTMENT OF TRANSPORTATION**

**U.S. ROUTE 30 AT IL ROUTE 31  
 CROSS SECTIONS - U.S. ROUTE 30**  
 SCALE: SHEET NO. 16 OF 41 SHEETS STA. 1250+50.00 TO STA. 1251+00.00

F.A. RTE.	SECTION	COUNTY	TOTAL SHEETS	SHEET NO.
349	(10 & 11 VB) R-3	*	507	401
* KANE AND KENDALL			CONTRACT NO. 60133	
ILLINOIS FED. AID PROJECT				

DATE	
BY	
SURVEYED	
PLOTTED	
TEMPLATE	
AREAS	
CHECKED	
FINAL SURVEY	
NOTE BOOK	
NO.	

DATE	
BY	
SURVEYED	
PLOTTED	
TEMPLATE	
AREAS	
CHECKED	
ORIGINAL SURVEY	
NOTE BOOK	
NO.	



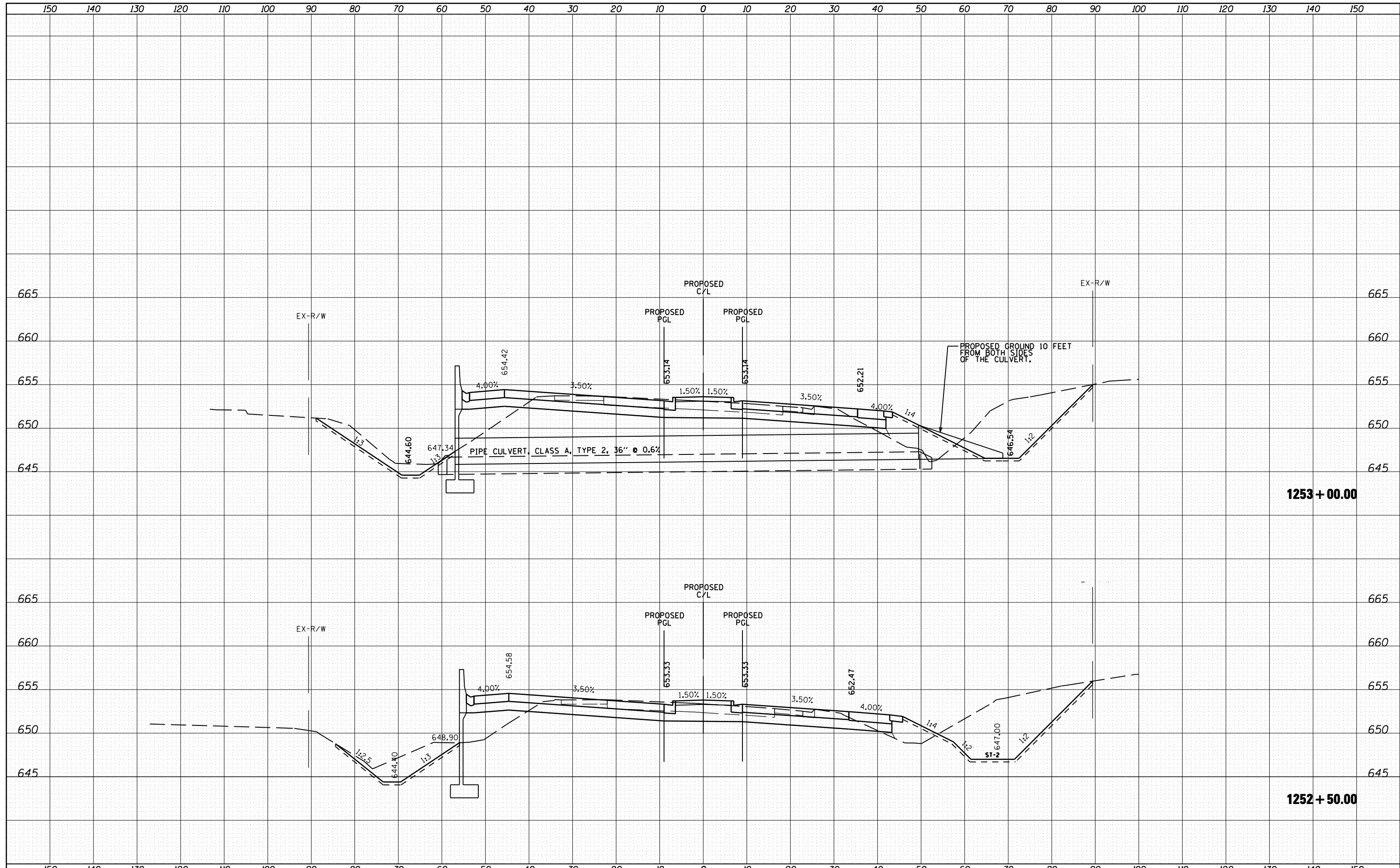
FILE NAME =	USER NAME = 1654	DESIGNED - NGS	REVISED -	<b>STATE OF ILLINOIS DEPARTMENT OF TRANSPORTATION</b>	<b>U.S. ROUTE 30 AT IL ROUTE 31 CROSS SECTIONS - U.S. ROUTE 30</b>		F.A. RTE. =	SECTION	COUNTY	TOTAL SHEETS	SHEET NO.
ht:\jobs\2010\20103003\cod\site\dgn\refs\US-30.D	60133-sht-US30-xsec.dgn	DRAWN - NGS	REVISED -		349	(10 & 11 VB) R-3	*	507	402		
PLOT SCALE = 20.0000' / IN.	CHECKED - RS	REVISIED -			* KANE AND KENDALL			CONTRACT NO. 60133			
PLOT DATE = 6/15/2012	DATE - 06/15/2012	REVISIED -			SCALE:			SHEET NO. 17 OF 41 SHEETS			

STA. 1251+50.00 TO STA. 1252+00.00

ILLINOIS FED. AID PROJECT

DATE	
BY	
SURVEYED	
PLOTTED	
TEMPLATE	
AREAS CHECKED	
FINAL SURVEY NOTE BOOK NO.	

DATE	
BY	
SURVEYED	
PLOTTED	
TEMPLATE	
AREAS CHECKED	
ORIGINAL SURVEY NOTE BOOK NO.	



FILE NAME = h:\jobs\2010\20103003\cod\site\dgn\refs\US-30.D

USER NAME = 1654  
 60133-sht-US30-xsec.dgn  
 PLOT SCALE = 20.0000' / IN.  
 PLOT DATE = 6/15/2012

DESIGNED - NGS  
 DRAWN - NGS  
 CHECKED - RS  
 DATE - 06/15/2012

REVISED -  
 REVISED -  
 REVISED -  
 REVISED -

**STATE OF ILLINOIS  
 DEPARTMENT OF TRANSPORTATION**

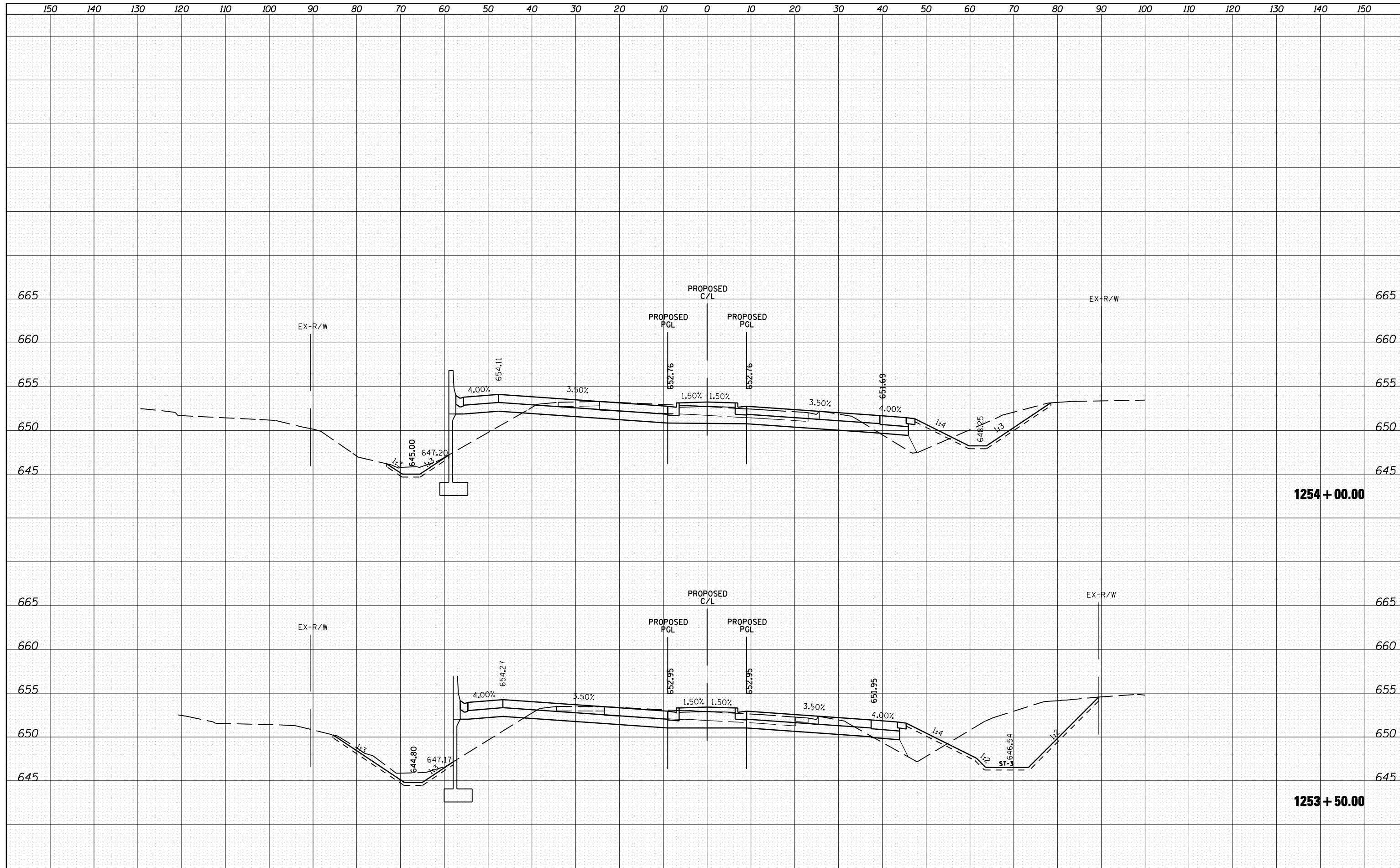
**U.S. ROUTE 30 AT IL ROUTE 31  
 CROSS SECTIONS - U.S. ROUTE 30**

SCALE: SHEET NO. 18 OF 41 SHEETS STA. 1252+50.00 TO STA. 1253+00.00

F.A. RTE.	SECTION	COUNTY	TOTAL SHEETS	SHEET NO.
349	(10 & 11 VB) R-3	*	507	403
* KANE AND KENDALL			CONTRACT NO. 60133	
ILLINOIS FED. AID PROJECT				

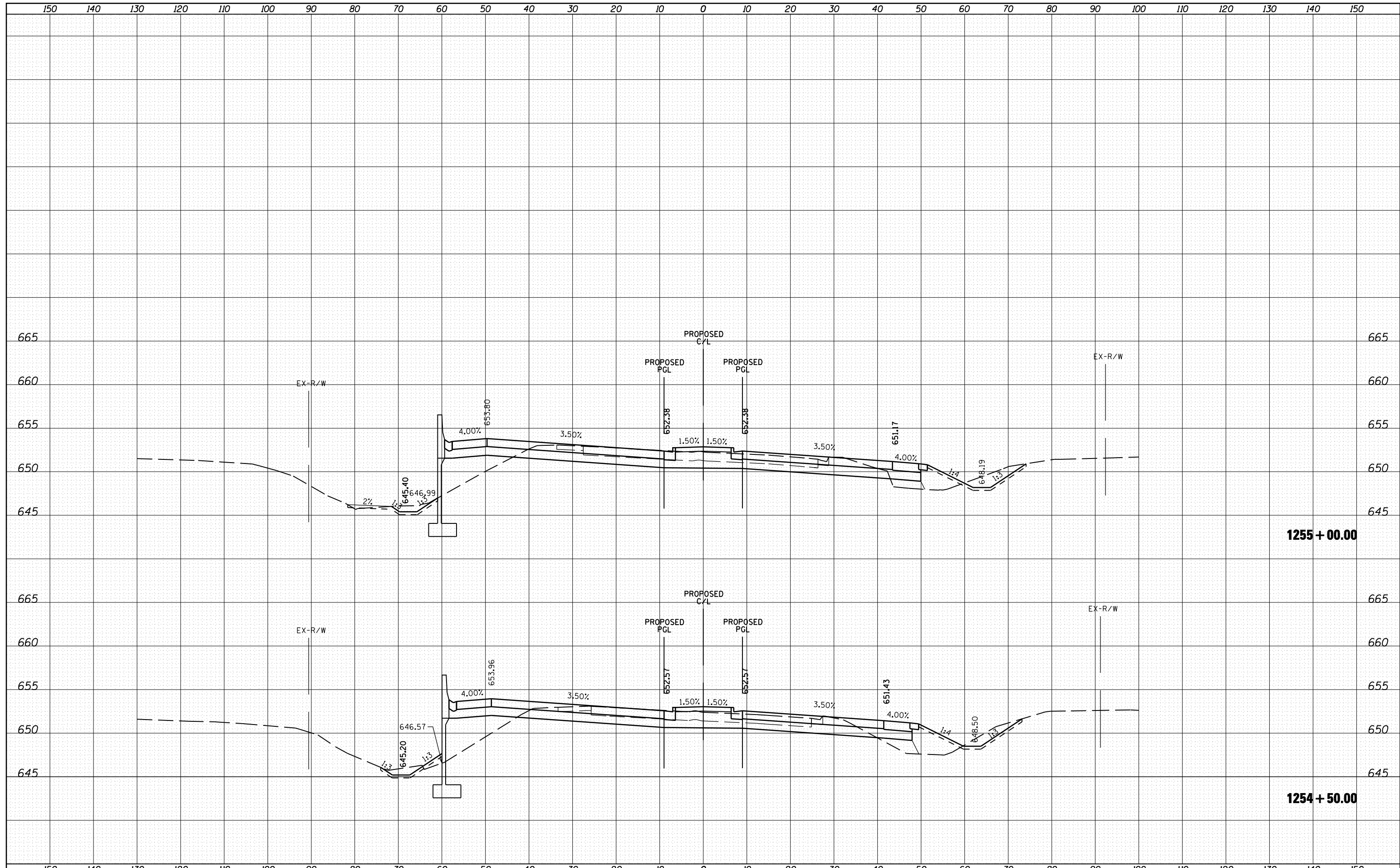
DATE	
BY	
SURVEYED	
PLOTTED	
TEMPLATE	
AREAS CHECKED	
FINAL SURVEY NOTE BOOK NO.	

DATE	
BY	
SURVEYED	
PLOTTED	
TEMPLATE	
AREAS CHECKED	
ORIGINAL SURVEY NOTE BOOK NO.	



DATE	
BY	
SURVEYED	
PLOTTED	
TEMPLATE	
AREAS	
CHECKED	
FINAL SURVEY NOTE BOOK NO.	

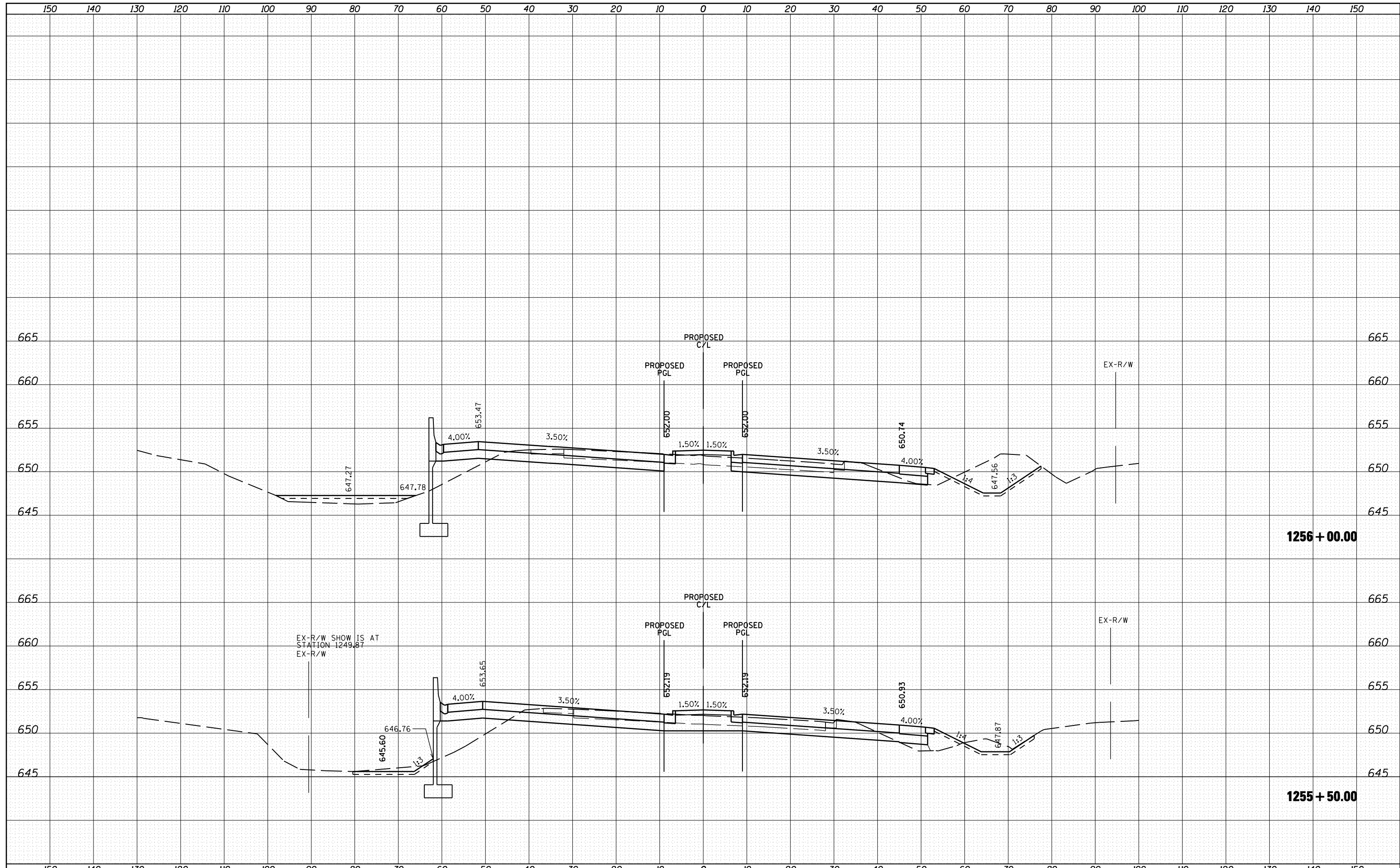
DATE	
BY	
SURVEYED	
PLOTTED	
TEMPLATE	
AREAS	
CHECKED	
ORIGINAL SURVEY NOTE BOOK NO.	



FILE NAME =	USER NAME = 1654	DESIGNED - NGS	REVISED -	<b>STATE OF ILLINOIS</b> <b>DEPARTMENT OF TRANSPORTATION</b>	<b>U.S. ROUTE 30 AT IL ROUTE 31</b> <b>CROSS SECTIONS - U.S. ROUTE 30</b>	F.A. RTE.	SECTION	COUNTY	TOTAL SHEETS	SHEET NO.
ht:\jobs\2010\20103003\cod\site\dgn\refs\US-30\060133-sht-US30-xsec.dgn	DRAWN - NGS	REVISED -	349			(10 & 11 VB) R-3	*	507	405	
PLOT SCALE = 20.0000' / IN.	CHECKED - RS	REVISED -	* KANE AND KENDALL			CONTRACT NO. 60133				
PLOT DATE = 6/15/2012	DATE - 06/15/2012	REVISED -	SCALE:			SHEET NO. 20 OF 41 SHEETS				
						STA. 1254+50.00 TO STA. 1255+00.00		ILLINOIS FED. AID PROJECT		

FINAL SURVEY NO.	SURVEYED	DATE
NOTE BOOK	PLOTTED	
	TEMPLATE	
	AREAS	
	CHECKED	

ORIGINAL SURVEY NO.	SURVEYED	DATE
NOTE BOOK	PLOTTED	
	TEMPLATE	
	AREAS	
	CHECKED	



FILE NAME = h:\jobs\2010\20103003\ced\site\dgn\refs\US-30.D  
 60133-sht-US30-xsec.dgn  
 PLOT SCALE = 20.0000' / IN.  
 PLOT DATE = 6/15/2012

USER NAME = 1654  
 DESIGNED - NGS  
 DRAWN - NGS  
 CHECKED - RS  
 DATE - 06/15/2012

REVISED -  
 REVISED -  
 REVISED -  
 REVISED -

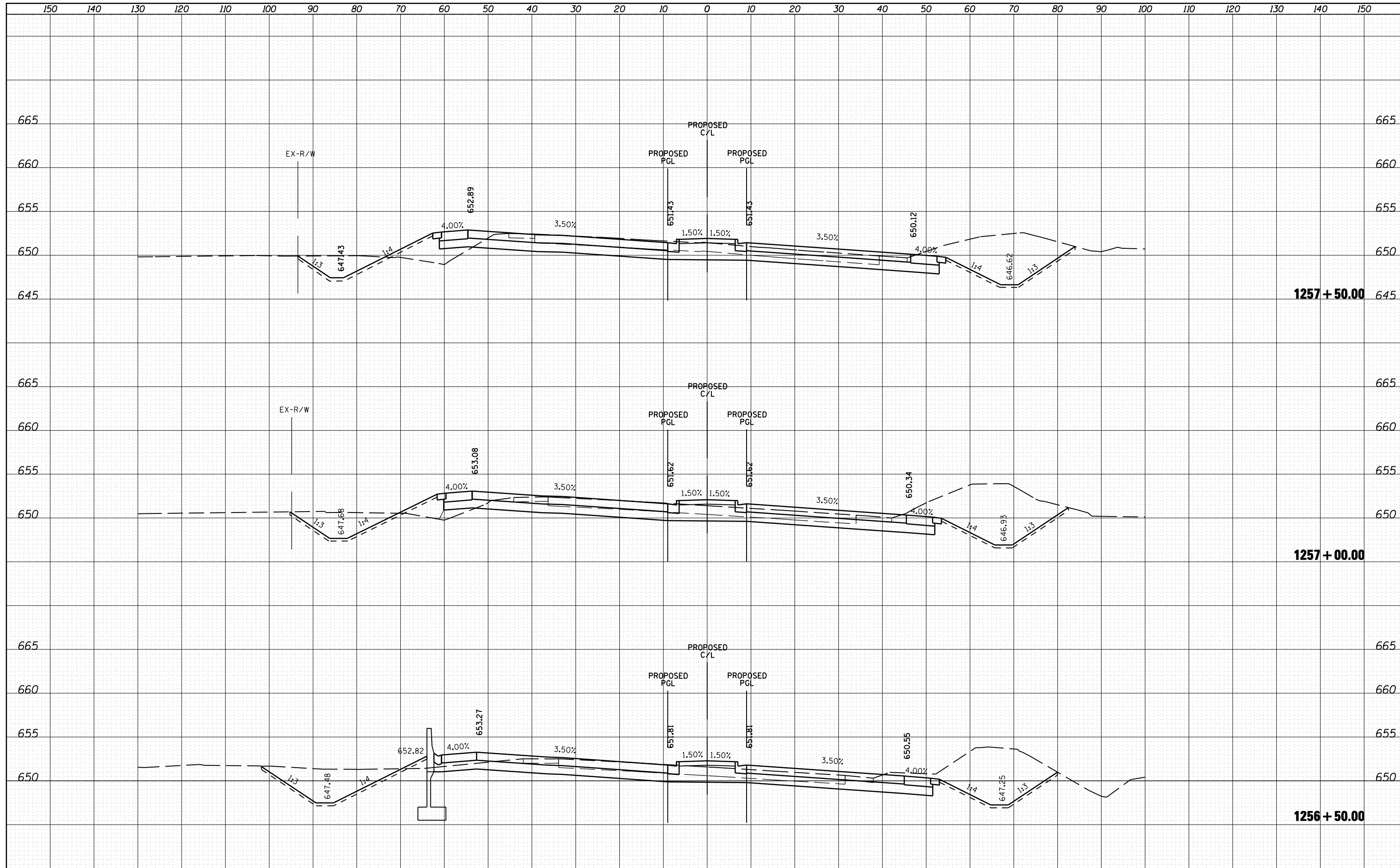
**STATE OF ILLINOIS  
 DEPARTMENT OF TRANSPORTATION**

**U.S. ROUTE 30 AT IL ROUTE 31  
 CROSS SECTIONS - U.S. ROUTE 30**  
 SCALE: SHEET NO. 21 OF 41 SHEETS STA. 1255+50.00 TO STA. 1256+00.00

F.A. RTE.	SECTION	COUNTY	TOTAL SHEETS	SHEET NO.
349	(10 & 11 VB) R-3	*	507	406
* KANE AND KENDALL			CONTRACT NO. 60133	
ILLINOIS FED. AID PROJECT				

DATE	
BY	
SURVEYED	
PLOTTED	
TEMPLATE	
AREAS	
CHECKED	
NO.	

DATE	
BY	
SURVEYED	
PLOTTED	
TEMPLATE	
AREAS	
CHECKED	
NO.	



FILE NAME = h:\jobs\2010\20103003\cod\site\dgn\refs\US-30\060133-sht-US30-xsec.dgn  
 USER NAME = 1654  
 PLOT SCALE = 20.0000' / IN.  
 PLOT DATE = 6/15/2012

DESIGNED - NGS  
 DRAWN - NGS  
 CHECKED - RS  
 DATE - 06/15/2012

REVISED -  
 REVISED -  
 REVISED -  
 REVISED -

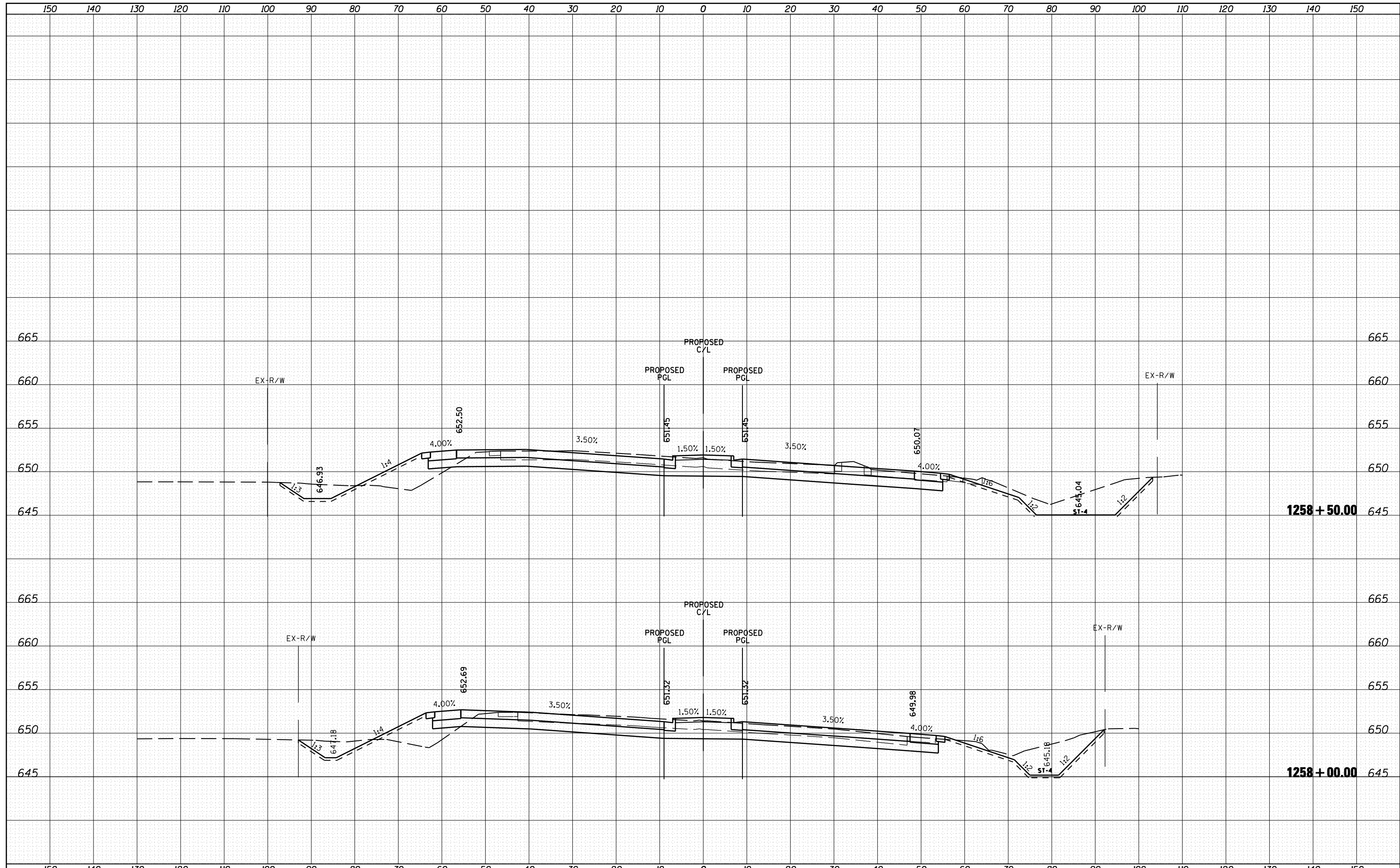
**STATE OF ILLINOIS  
 DEPARTMENT OF TRANSPORTATION**

**U.S. ROUTE 30 AT IL ROUTE 31  
 CROSS SECTIONS - U.S. ROUTE 30**  
 SCALE: SHEET NO. 22 OF 41 SHEETS STA. 1256+50.00 TO STA. 1257+50.00

F.A. RTE.	SECTION	COUNTY	TOTAL SHEETS	SHEET NO.
349	(10 & 11 VB) R-3	*	507	407
* KANE AND KENDALL			CONTRACT NO. 60133	
ILLINOIS FED. AID PROJECT				

FINAL SURVEY NO.	SURVEYED	DATE
NOTE BOOK	PLOTTED	
	TEMPLATE	
	AREAS CHECKED	

ORIGINAL SURVEY NO.	SURVEYED	DATE
NOTE BOOK	PLOTTED	
	TEMPLATE	
	AREAS CHECKED	



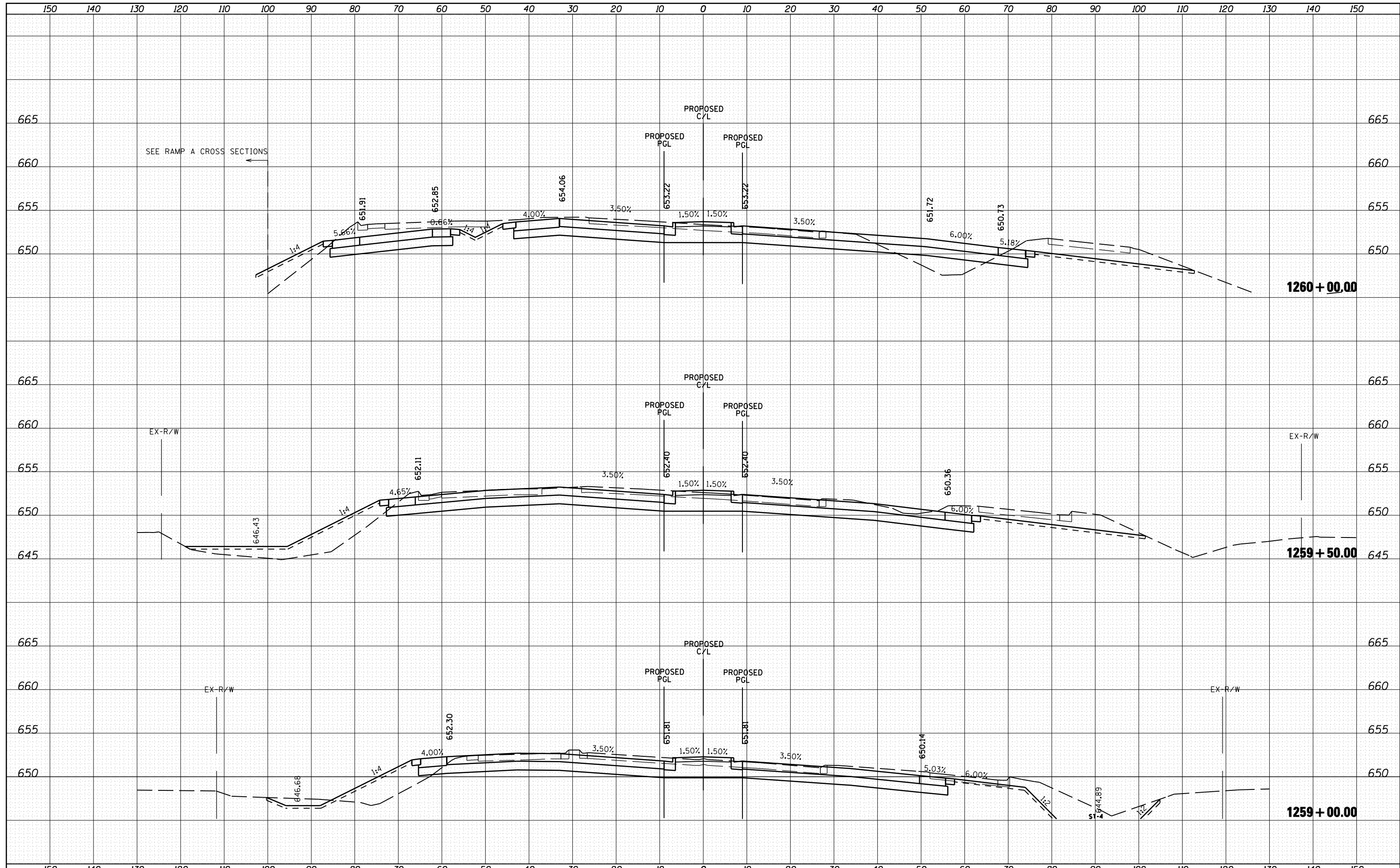
FILE NAME =	USER NAME = 1654	DESIGNED - NGS	REVISED -	<b>STATE OF ILLINOIS</b> <b>DEPARTMENT OF TRANSPORTATION</b>	<b>U.S. ROUTE 30 AT IL ROUTE 31</b> <b>CROSS SECTIONS - U.S. ROUTE 30</b>	F.A. RTE.	SECTION	COUNTY	TOTAL SHEETS	SHEET NO.
ht:\jobs\2010\20103003\cod\site\dgn\refs\US-30.D	60133-sht-US30-xsec.dgn	DRAWN - NGS	REVISED -			349	(10 & 11 VB) R-3	*	507	408
PLOT SCALE = 20.0000' / IN.	CHECKED - RS	REVISIED -				* KANE AND KENDALL		CONTRACT NO. 60133		
PLOT DATE = 6/15/2012	DATE - 06/15/2012	REVISIED -				ILLINOIS FED. AID PROJECT				

SCALE: SHEET NO. 23 OF 41 SHEETS STA. 1258+00.00 TO STA. 1258+50.00



DATE	
BY	
SURVEYED	
PLOTTED	
TEMPLATE	
AREAS	
CHECKED	
FINAL SURVEY	
NOTE BOOK	
NO.	

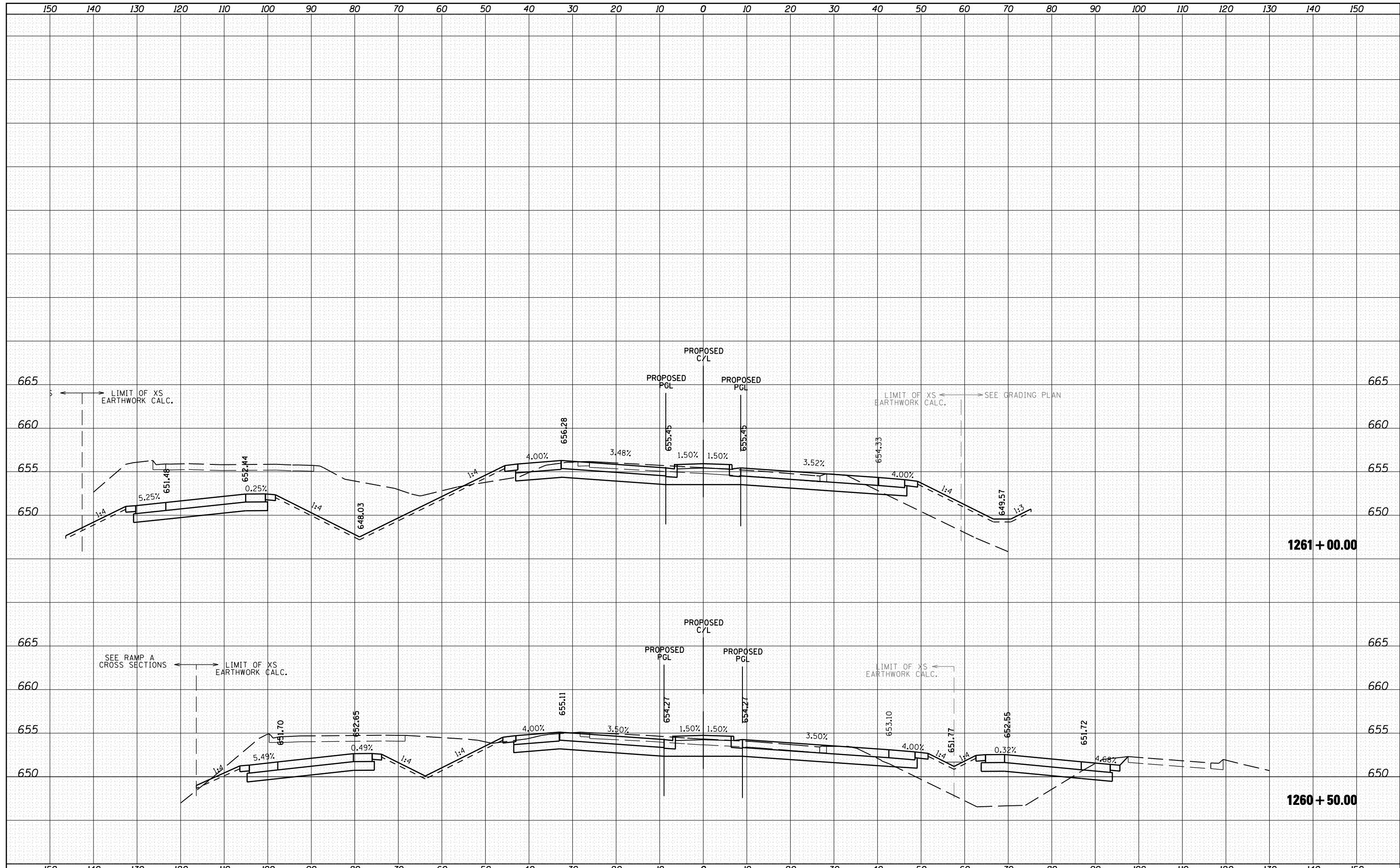
DATE	
BY	
SURVEYED	
PLOTTED	
TEMPLATE	
AREAS	
CHECKED	
ORIGINAL SURVEY	
NOTE BOOK	
NO.	



FILE NAME =	USER NAME = 1654	DESIGNED - NGS	REVISED -	<b>STATE OF ILLINOIS DEPARTMENT OF TRANSPORTATION</b>	<b>U.S. ROUTE 30 AT IL ROUTE 31 CROSS SECTIONS - U.S. ROUTE 30</b>		F.A. RTE.	SECTION	COUNTY	TOTAL SHEETS	SHEET NO.
ht:\jobs\2010\20103003\cod\site\dgn\refs\US-30.D	60133-sht-US30-xsec.dgn	DRAWN - NGS	REVISED -		349	(10 & 11 VB) R-3	*	507	409		
PLOT SCALE = 20.0000' / IN.	CHECKED - RS	REVISIED -			* KANE AND KENDALL			CONTRACT NO. 60133			
PLOT DATE = 5/16/2012	DATE - 05/11/2012	REVISIED -			SCALE:		SHEET NO. 24 OF 41 SHEETS		STA. 1259+00.00 TO STA. 1260+00.00		ILLINOIS FED. AID PROJECT

DATE	
BY	
SURVEYED	
PLOTTED	
TEMPLATE	
AREAS	
CHECKED	
NO.	

DATE	
BY	
SURVEYED	
PLOTTED	
TEMPLATE	
AREAS	
CHECKED	
NO.	



FILE NAME = h:\jobs\2010\20103003\cod\site\dgn\refs\US-30\60133-sht-US30-xsec.dgn

USER NAME = 1654  
 PLOT SCALE = 20.0000' / IN.  
 PLOT DATE = 5/16/2012

DESIGNED - NGS  
 DRAWN - NGS  
 CHECKED - RS  
 DATE - 05/11/2012

REVISED -  
 REVISED -  
 REVISED -  
 REVISED -

**STATE OF ILLINOIS  
 DEPARTMENT OF TRANSPORTATION**

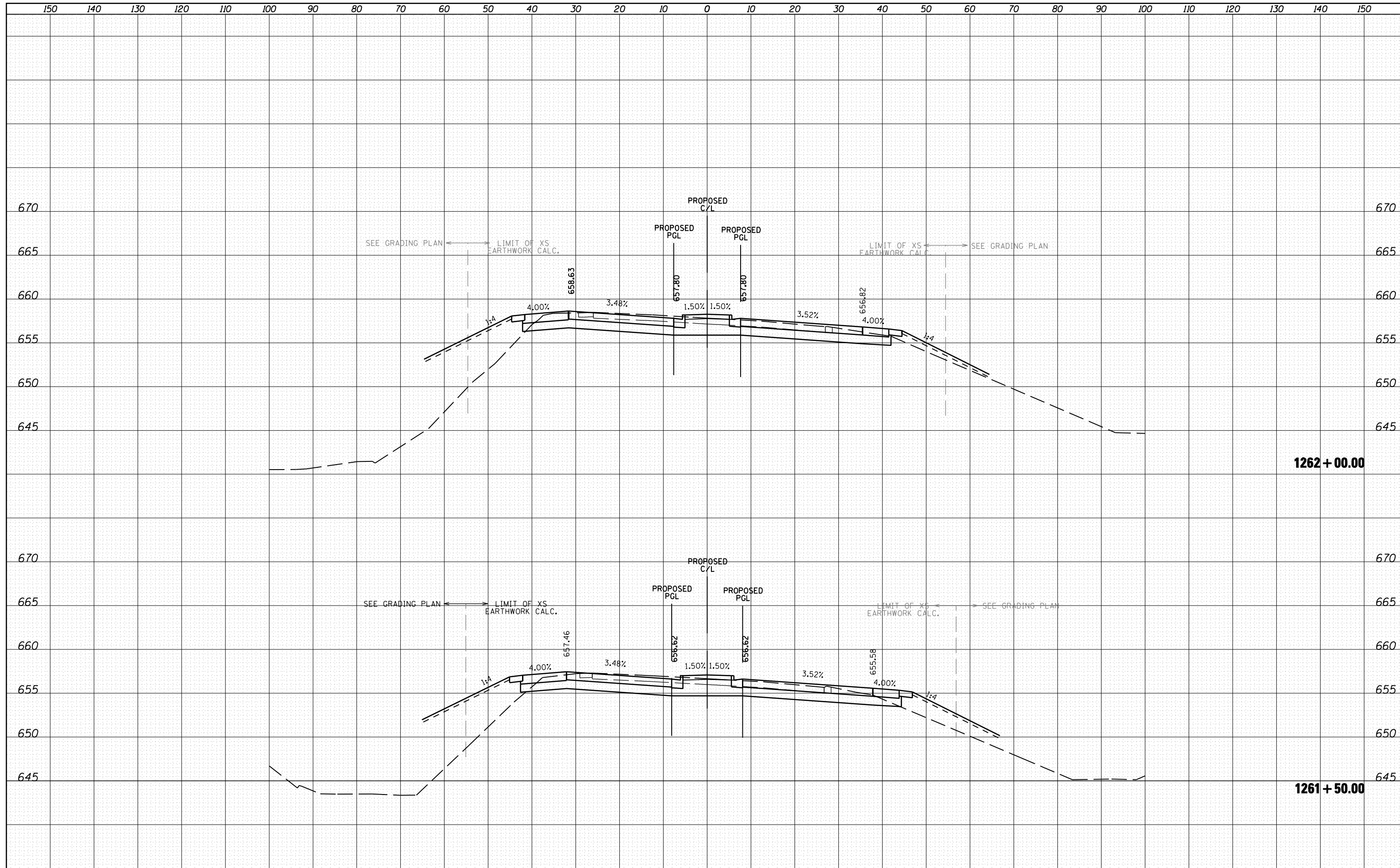
**U.S. ROUTE 30 AT IL ROUTE 31  
 CROSS SECTIONS - U.S. ROUTE 30**

SCALE: SHEET NO. 25 OF 41 SHEETS STA. 1260+50.00 TO STA. 1261+00.00

F.A. RTE.	SECTION	COUNTY	TOTAL SHEETS	SHEET NO.
349	(10 & 11 VB) R-3	*	507	410
* KANE AND KENDALL			CONTRACT NO. 60133	
ILLINOIS FED. AID PROJECT				

DATE	
BY	
SURVEYED	
PLOTTED	
TEMPLATE	
AREAS	
CHECKED	
FINAL SURVEY	
NOTE BOOK	
NO.	

DATE	
BY	
SURVEYED	
PLOTTED	
TEMPLATE	
AREAS	
CHECKED	
ORIGINAL SURVEY	
NOTE BOOK	
NO.	



FILE NAME = h:\jobs\2010\20103003\cod\site\dgn\refs\US-30\160133-sht-US30-xsec.dgn  
 USER NAME = 1654  
 PLOT SCALE = 20.0000' / IN.  
 PLOT DATE = 5/16/2012

DESIGNED - NGS  
 DRAWN - NGS  
 CHECKED - RS  
 DATE - 05/11/2012

REVISED -  
 REVISED -  
 REVISED -  
 REVISED -

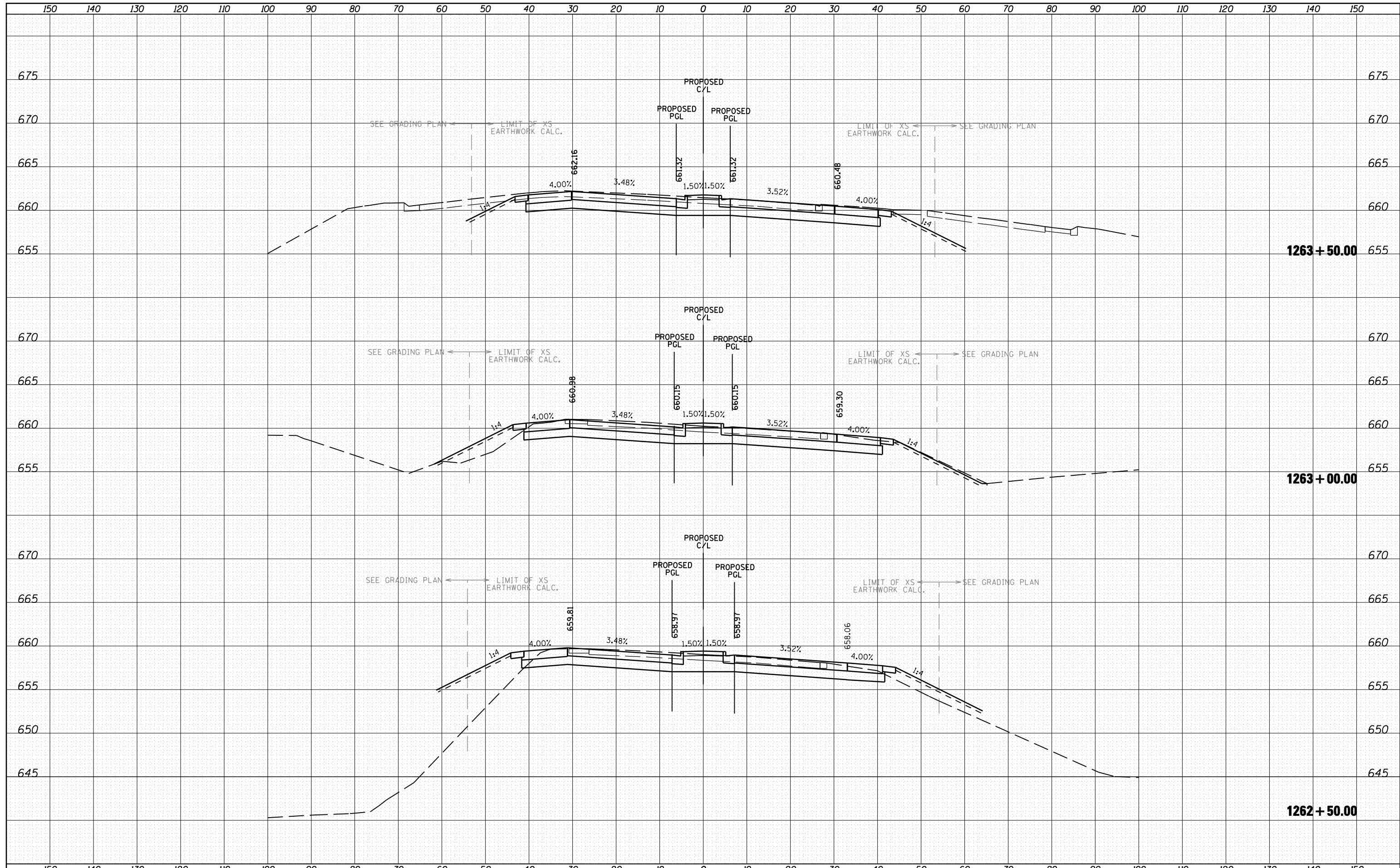
**STATE OF ILLINOIS  
 DEPARTMENT OF TRANSPORTATION**

**U.S. ROUTE 30 AT IL ROUTE 31  
 CROSS SECTIONS - U.S. ROUTE 30**  
 SCALE: SHEET NO. 26 OF 41 SHEETS STA. 1261+50.00 TO STA. 1262+00.00

F.A. RTE.	SECTION	COUNTY	TOTAL SHEETS	SHEET NO.
349	(10 & 11 VB) R-3	*	507	411
* KANE AND KENDALL			CONTRACT NO. 60133	
ILLINOIS FED. AID PROJECT				

DATE	
BY	
SURVEYED	
PLOTTED	
TEMPLATE	
AREAS	
CHECKED	
FINAL SURVEY	
NOTE BOOK	
NO.	

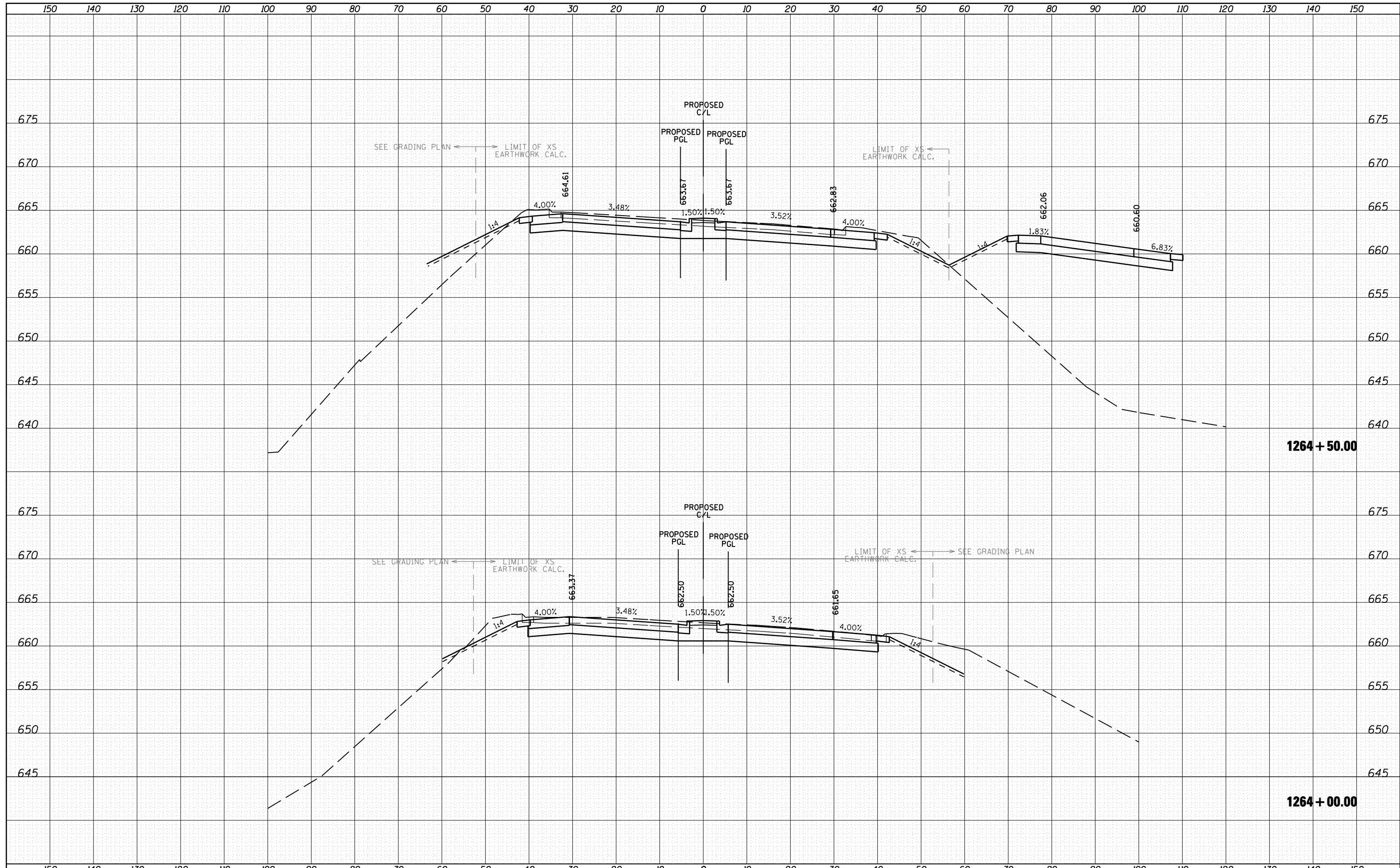
DATE	
BY	
SURVEYED	
PLOTTED	
TEMPLATE	
AREAS	
CHECKED	
ORIGINAL SURVEY	
NOTE BOOK	
NO.	



FILE NAME =	USER NAME = 1654	DESIGNED - NGS	REVISED -	<b>STATE OF ILLINOIS DEPARTMENT OF TRANSPORTATION</b>	<b>U.S. ROUTE 30 AT IL ROUTE 31 CROSS SECTIONS - U.S. ROUTE 30</b>	F.A. RTE.	SECTION	COUNTY	TOTAL SHEETS	SHEET NO.
ht:\jobs\2010\20103003\cod\site\dgn\refs\US-30\060133-sht-US30-xsec.dgn	PLOT SCALE = 20.0000' / IN.	DRAWN - NGS	REVISED -			349	(10 & 11 VB) R-3	*	507	412
	PLOT DATE = 5/16/2012	CHECKED - RS	REVISED -			* KANE AND KENDALL		CONTRACT NO. 60133		
		DATE - 05/11/2012	REVISED -			ILLINOIS FED. AID PROJECT				

DATE	
BY	
SURVEYED	
PLOTTED	
TEMPLATE	
AREAS	
CHECKED	
FINAL SURVEY	
NOTE BOOK	
NO.	

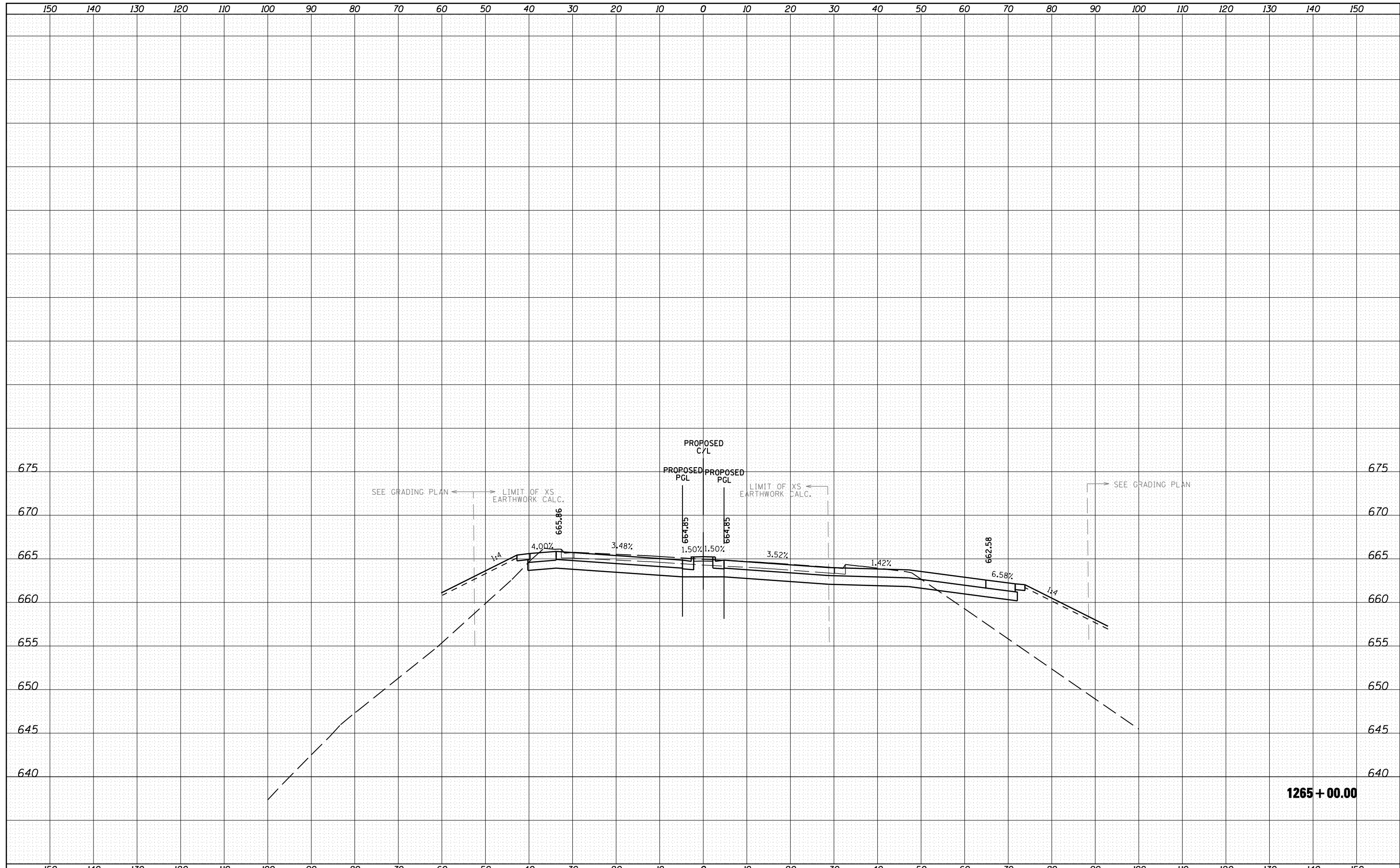
DATE	
BY	
SURVEYED	
PLOTTED	
TEMPLATE	
AREAS	
CHECKED	
ORIGINAL SURVEY	
NOTE BOOK	
NO.	



FILE NAME =	USER NAME = 1654	DESIGNED - NGS	REVISED -	<b>STATE OF ILLINOIS DEPARTMENT OF TRANSPORTATION</b>	<b>U.S. ROUTE 30 AT IL ROUTE 31 CROSS SECTIONS - U.S. ROUTE 30</b>	F.A. RTE.	SECTION	COUNTY	TOTAL SHEETS	SHEET NO.
ht:\jobs\2010\20103003\cod\site\dgn\refs\US-30\060133-sht-US30-xsec.dgn	DRAWN - NGS	REVISED -	349			(10 & 11 VB) R-3	*	507	413	
PLOT SCALE = 20.0000' / IN.	CHECKED - RS	REVISED -	* KANE AND KENDALL			CONTRACT NO. 60133				
PLOT DATE = 5/16/2012	DATE - 05/11/2012	REVISED -	ILLINOIS FED. AID PROJECT							

DATE	
BY	
SURVEYED	
PLOTTED	
TEMPLATE	
AREAS	
CHECKED	
FINAL SURVEY	
NOTE BOOK	
NO.	

DATE	
BY	
SURVEYED	
PLOTTED	
TEMPLATE	
AREAS	
CHECKED	
ORIGINAL SURVEY	
NOTE BOOK	
NO.	

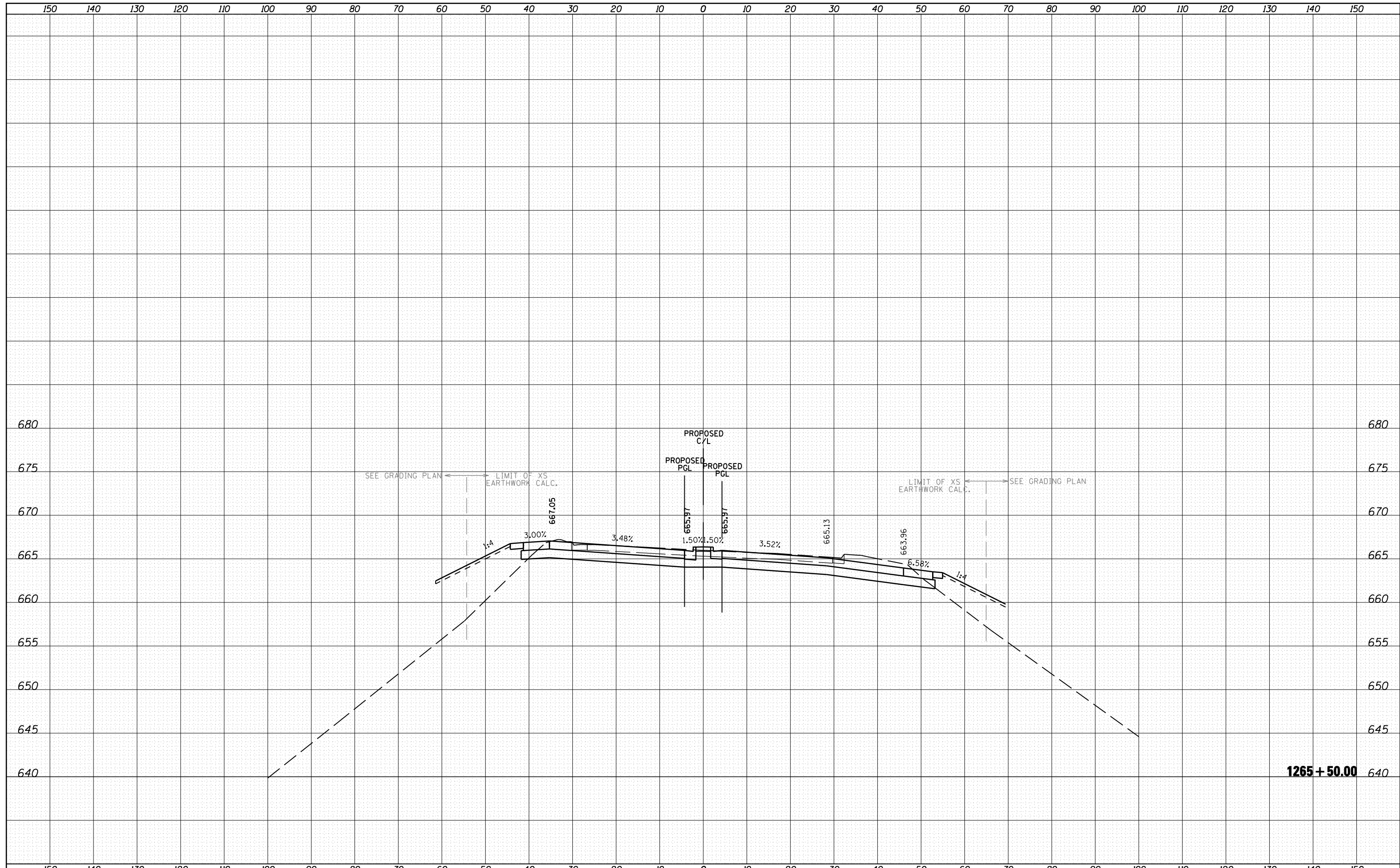


**1265 + 00.00**

FILE NAME =	USER NAME = 1654	DESIGNED - NGS	REVISIED -	<b>STATE OF ILLINOIS</b> <b>DEPARTMENT OF TRANSPORTATION</b>	<b>U.S. ROUTE 30 AT IL ROUTE 31</b> <b>CROSS SECTIONS - U.S. ROUTE 30</b>		F.A. RTE.	SECTION	COUNTY	TOTAL SHEETS	SHEET NO.
ht:\jobs\2010\20103003\cod\site\dgn\refs\US-30.D	60133-sht-US30-xsec.dgn	DRAWN - NGS	REVISIED -		349	(10 & 11 VB) R-3	*	507	414		
PLOT SCALE = 20.0000' / IN.	CHECKED - RS	REVISIED -	REVISIED -		* KANE AND KENDALL			CONTRACT NO. 60133			
PLOT DATE = 5/16/2012	DATE - 05/11/2012	REVISIED -	REVISIED -		SCALE:	SHEET NO. 29 OF 41 SHEETS	STA. 1265+00.00 TO STA. 1265+00.00	ILLINOIS FED. AID PROJECT			

DATE	
BY	
SURVEYED	
PLOTTED	
TEMPLATE	
AREAS	
CHECKED	
FINAL SURVEY	
NOTE BOOK	
NO.	

DATE	
BY	
SURVEYED	
PLOTTED	
TEMPLATE	
AREAS	
CHECKED	
ORIGINAL SURVEY	
NOTE BOOK	
NO.	



1265 + 50.00

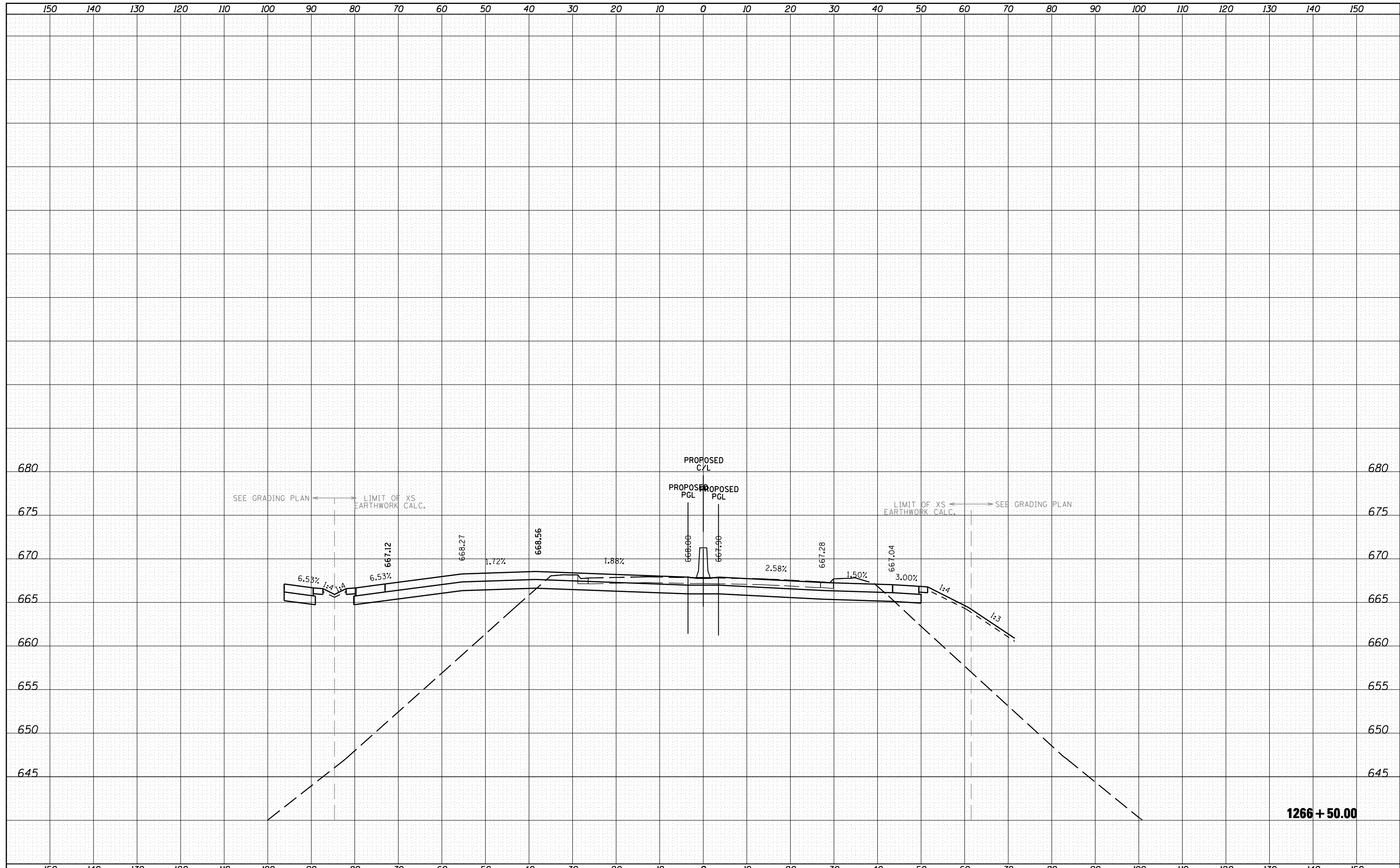
FILE NAME =	USER NAME = 1654	DESIGNED - NGS	REVISD -	<b>STATE OF ILLINOIS DEPARTMENT OF TRANSPORTATION</b>	<b>U.S. ROUTE 30 AT IL ROUTE 31 CROSS SECTIONS - U.S. ROUTE 30</b>			F.A. RTE.	SECTION	COUNTY	TOTAL SHEETS	SHEET NO.
ht:\jobs\2010\20103003\cod\site\dgn\refs\US-30\060133-sht-US30-xsec.dgn		DRAWN - NGS	REVISD -		349	(10 & 11 VB) R-3	*	507	415			
PLOT SCALE = 20.0000' / IN.		CHECKED - RS	REVISD -		* KANE AND KENDALL			CONTRACT NO. 60133				
PLOT DATE = 5/16/2012		DATE - 05/11/2012	REVISD -		SCALE:	SHEET NO. 30 OF 41 SHEETS	STA. 1265+50.00 TO STA. 1265+50.00	ILLINOIS FED. AID PROJECT				





FINAL SURVEY	SURVEYED	DATE
NOTE BOOK	PLOTTED	BY
NO.	TEMPLATE	
	AREAS	
	CHECKED	

ORIGINAL SURVEY	SURVEYED	DATE
NOTE BOOK	PLOTTED	BY
NO.	TEMPLATE	
	AREAS	
	CHECKED	



FILE NAME =  
 h:\jobs\2010\20103003\cod\site\dgn\refs\US-30\160133-sht-US30-xsec.dgn

USER NAME = 1654	DESIGNED - NGS	REVISD -
60133-sht-US30-xsec.dgn	DRAWN - NGS	REVISD -
PLOT SCALE = 20.0000' / IN.	CHECKED - RS	REVISD -
PLOT DATE = 5/16/2012	DATE - 05/11/2012	REVISD -

**STATE OF ILLINOIS  
 DEPARTMENT OF TRANSPORTATION**

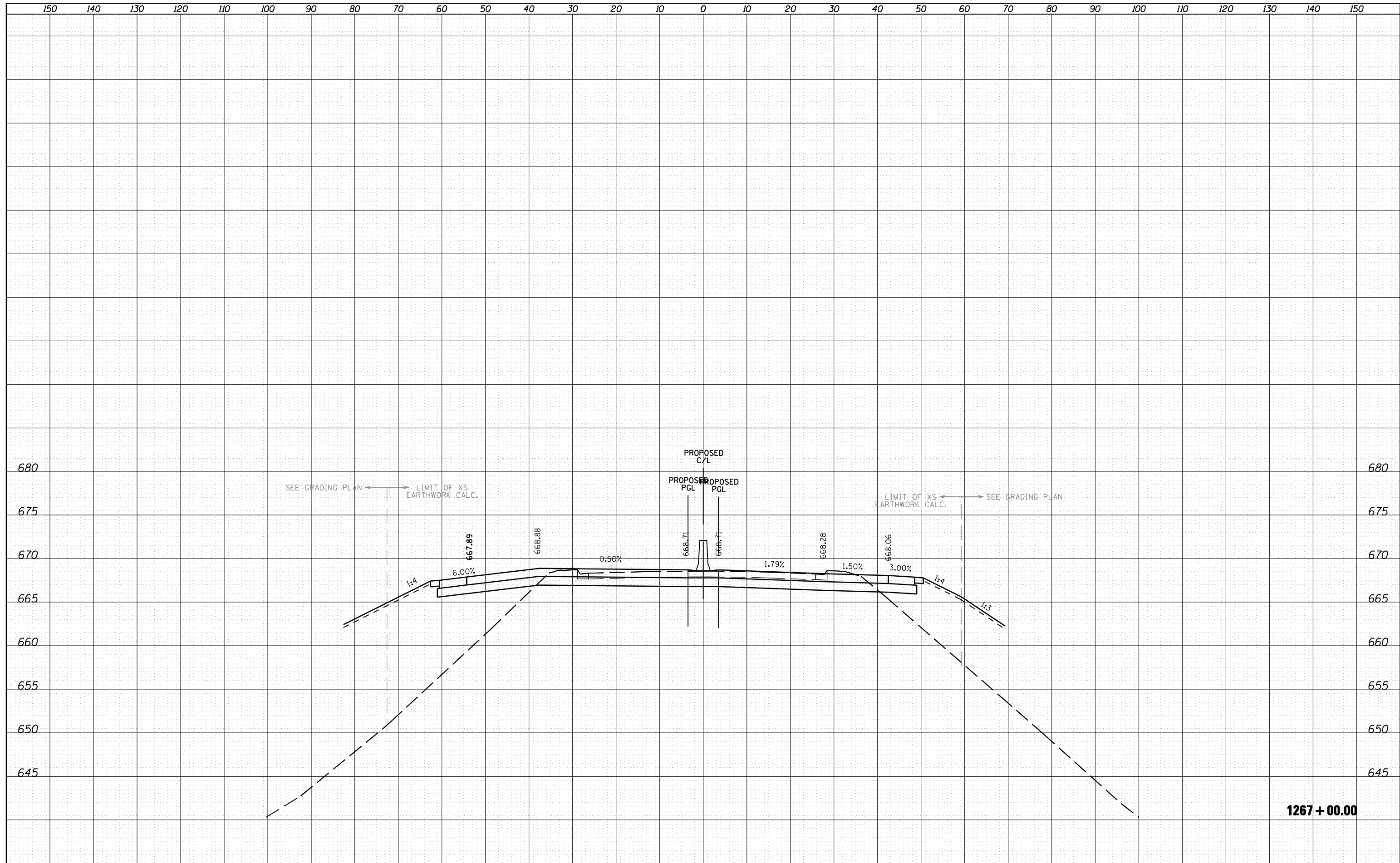
**U.S. ROUTE 30 AT IL ROUTE 31  
 CROSS SECTIONS - U.S. ROUTE 30**

SCALE: SHEET NO. 32 OF 41 SHEETS STA. 1266+50.00 TO STA. 1266+50.00

F.A. RTE.	SECTION	COUNTY	TOTAL SHEETS	SHEET NO.
349	(10 & 11 VB) R-3	*	507	417
* KANE AND KENDALL			CONTRACT NO. 60133	
ILLINOIS FED. AID PROJECT				

DATE	
BY	
SURVEYED	
PLOTTED	
TEMPLATE	
AREAS	
CHECKED	
FINAL SURVEY	
NOTE BOOK	
NO.	

DATE	
BY	
SURVEYED	
PLOTTED	
TEMPLATE	
AREAS	
CHECKED	
ORIGINAL SURVEY	
NOTE BOOK	
NO.	



FILE NAME = h:\jobs\2010\20103003\cod\site\dgn\refs\US-30.D

USER NAME = 1654  
 DESIGNED - NGS  
 DRAWN - NGS  
 CHECKED - RS  
 DATE - 05/11/2012

REVISIED -  
 REVISIED -  
 REVISIED -  
 REVISIED -

**STATE OF ILLINOIS  
 DEPARTMENT OF TRANSPORTATION**

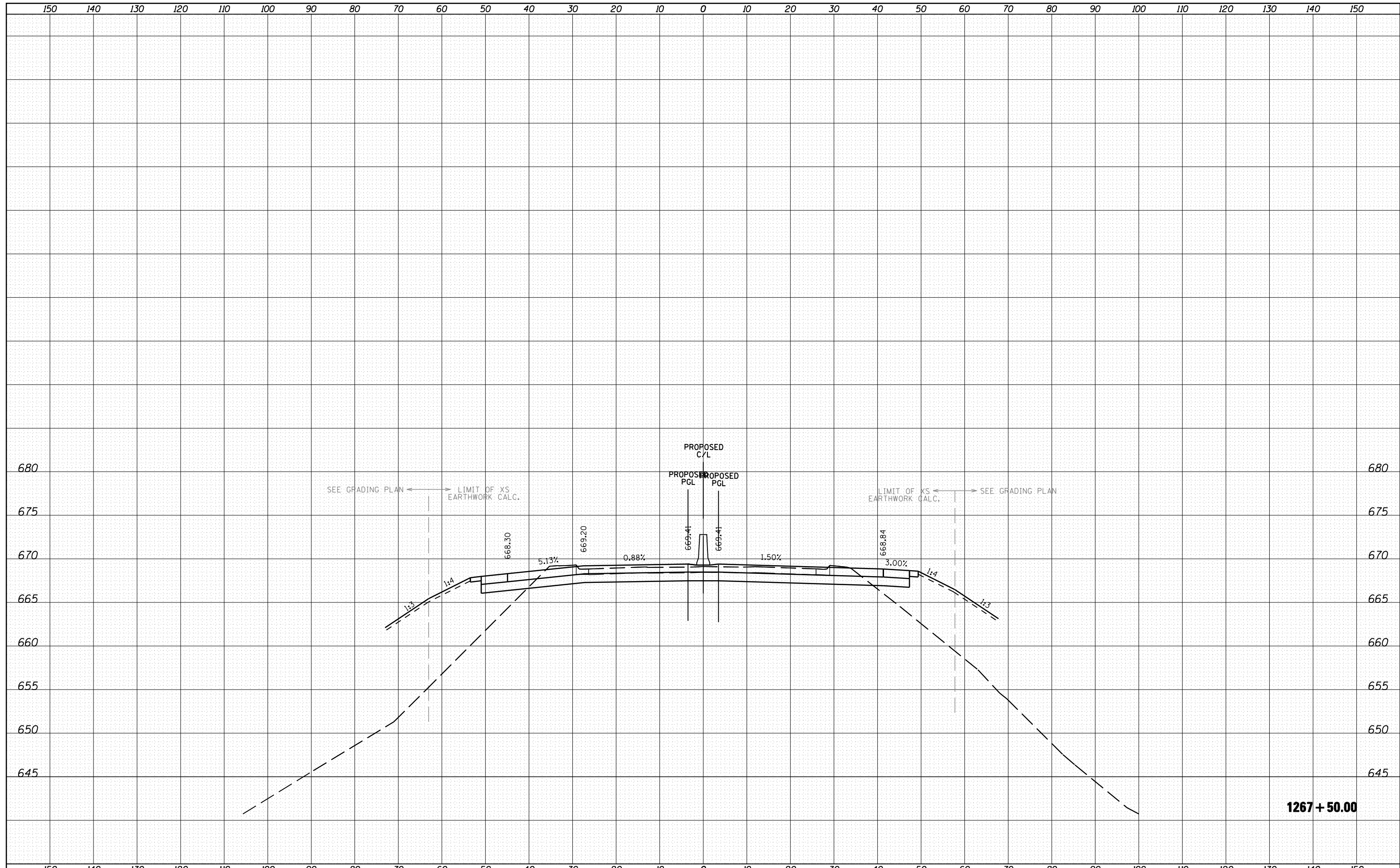
**U.S. ROUTE 30 AT IL ROUTE 31  
 CROSS SECTIONS - U.S. ROUTE 30**

SCALE: SHEET NO. 33 OF 41 SHEETS STA. 1267+00.00 TO STA. 1267+00.00

F.A. RTE.	SECTION	COUNTY	TOTAL SHEETS	SHEET NO.
349	(10 & 11 VB) R-3	*	507	418
* KANE AND KENDALL			CONTRACT NO. 60133	
ILLINOIS FED. AID PROJECT				

DATE	
BY	
SURVEYED	
PLOTTED	
TEMPLATE	
AREAS	
CHECKED	
FINAL SURVEY	
NOTE BOOK	
NO.	

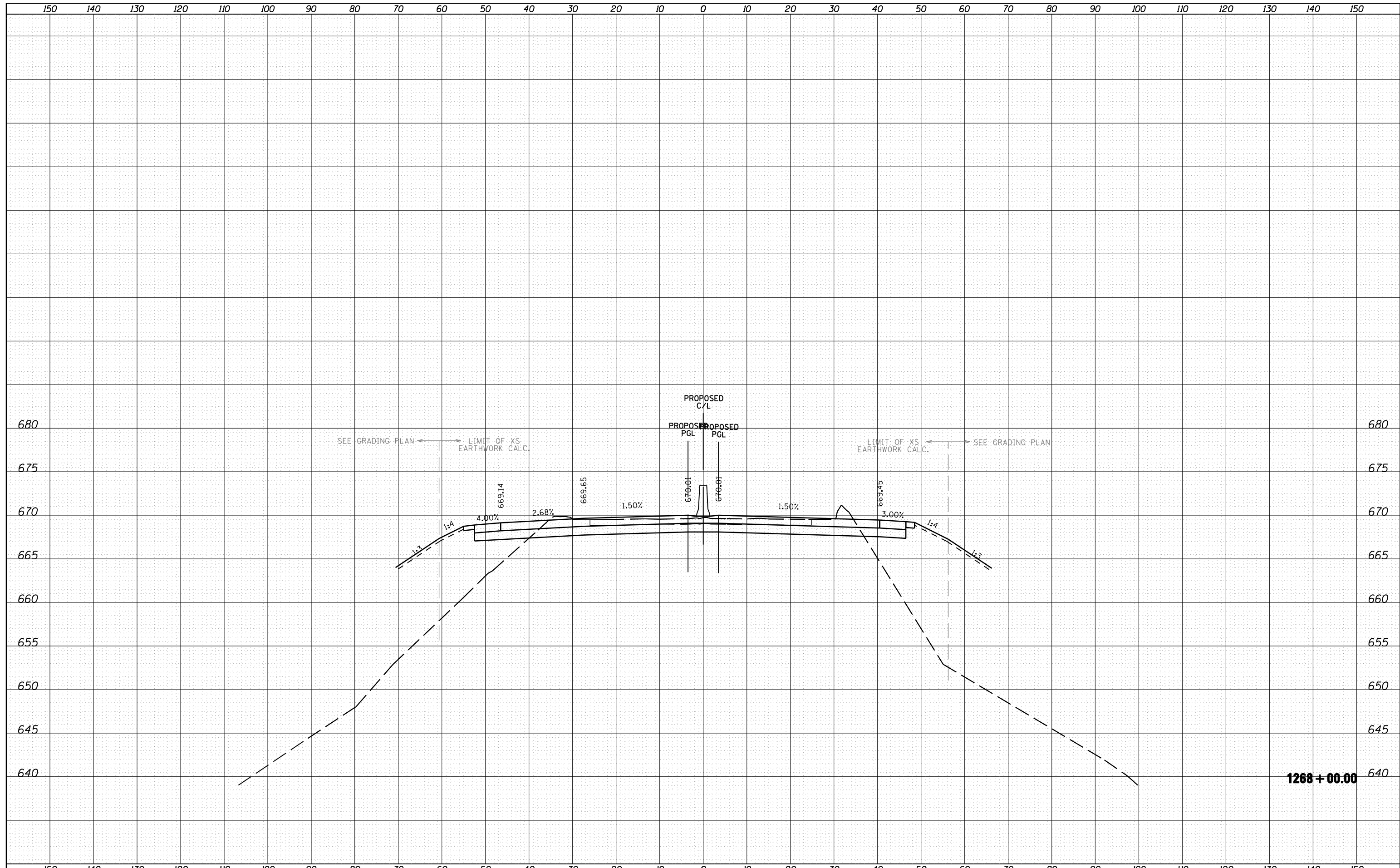
DATE	
BY	
SURVEYED	
PLOTTED	
TEMPLATE	
AREAS	
CHECKED	
ORIGINAL SURVEY	
NOTE BOOK	
NO.	



FILE NAME =	USER NAME = 1654	DESIGNED - NGS	REVISIED -	<b>STATE OF ILLINOIS</b> <b>DEPARTMENT OF TRANSPORTATION</b>	<b>U.S. ROUTE 30 AT IL ROUTE 31</b> <b>CROSS SECTIONS - U.S. ROUTE 30</b>	F.A. RTE.	SECTION	COUNTY	TOTAL SHEETS	SHEET NO.
ht:\jobs\2010\20103003\cod\site\dgn\refs\US-30\060133-sht-US30-xsec.dgn		DRAWN - NGS	REVISIED -			349	(10 & 11 VB) R-3	*	507	419
PLOT SCALE = 20.0000' / IN.		CHECKED - RS	REVISIED -			* KANE AND KENDALL		CONTRACT NO. 60133		
PLOT DATE = 5/16/2012		DATE - 05/11/2012	REVISIED -			SCALE:		SHEET NO. 34 OF 41 SHEETS STA. 1267+50.00 TO STA. 1267+50.00 ILLINOIS FED. AID PROJECT		

FINAL SURVEY	SURVEYED	DATE
NOTE BOOK	PLOTTED	BY
NO.	TEMPLATE	
	AREAS	
	CHECKED	

ORIGINAL SURVEY	SURVEYED	DATE
NOTE BOOK	PLOTTED	BY
NO.	TEMPLATE	
	AREAS	
	CHECKED	



FILE NAME = h:\jobs\2010\20103003\cod\site\dgn\refs\US-30\60133-sht-US30-xsec.dgn

USER NAME = 1654	DESIGNED - NGS	REVISD -
DRAWN - NGS	CHECKED - RS	REVISD -
DATE - 05/11/2012		

REVISD -	REVISD -
REVISD -	REVISD -
REVISD -	REVISD -

**STATE OF ILLINOIS  
DEPARTMENT OF TRANSPORTATION**

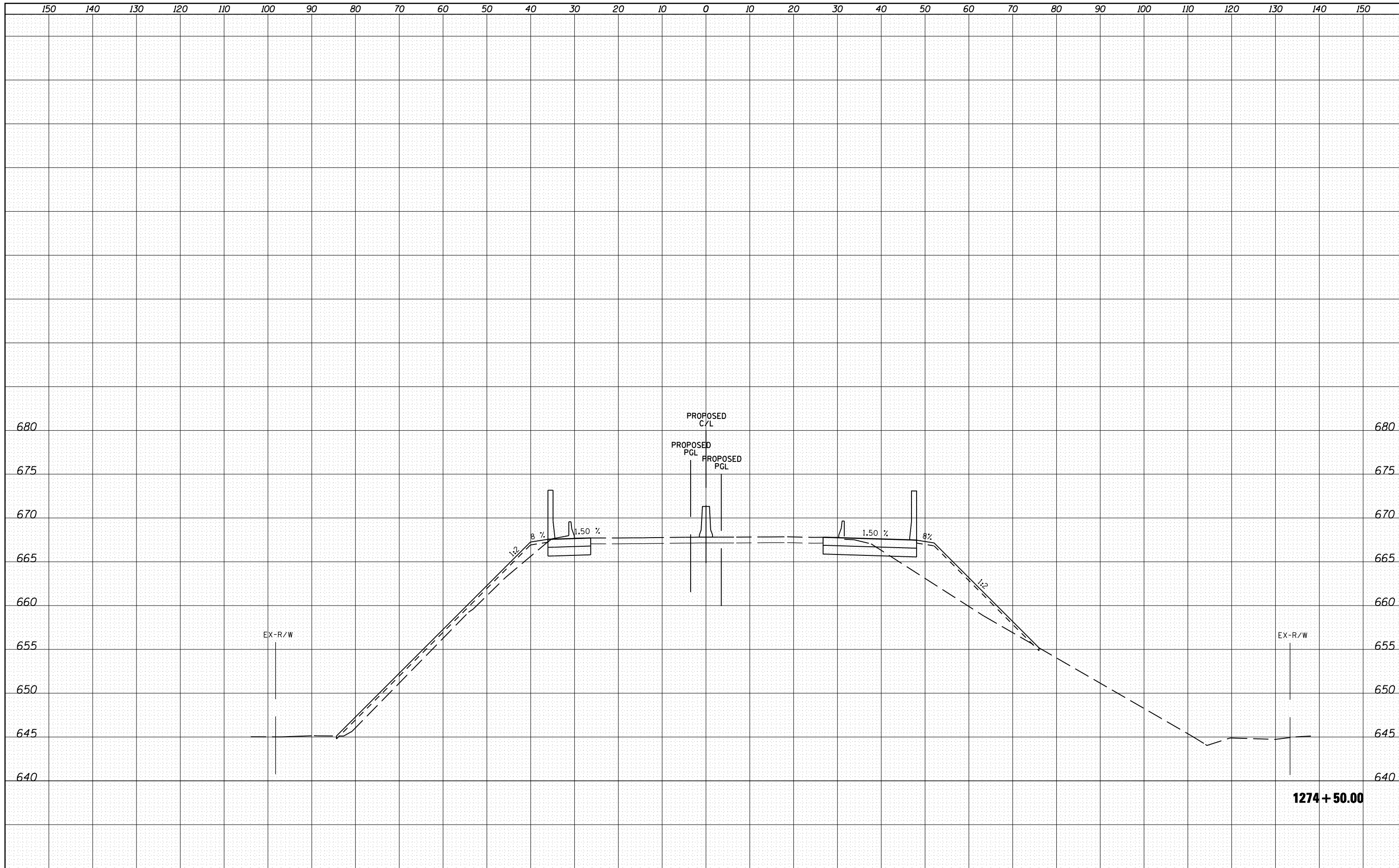
**U.S. ROUTE 30 AT IL ROUTE 31  
CROSS SECTIONS - U.S. ROUTE 30**

SCALE: SHEET NO. 35 OF 41 SHEETS STA. 1268+00.00 TO STA. 1268+00.00

F.A. RTE.	SECTION	COUNTY	TOTAL SHEETS	SHEET NO.
349	(10 & 11 VB) R-3	*	507	420
* KANE AND KENDALL			CONTRACT NO. 60133	
ILLINOIS FED. AID PROJECT				

BY	DATE
SURVEYED	
PLOTTED	
TEMPLATE	
AREAS	
CHECKED	
FINAL SURVEY NO.	

BY	DATE
SURVEYED	
PLOTTED	
TEMPLATE	
AREAS	
CHECKED	
ORIGINAL SURVEY NO.	



FILE NAME = h:\jobs\2010\20103003\cod\site\dgn\refs\US-30\060133-sht-US30-xsec.dgn

USER NAME = 1654	DESIGNED - NGS	REVISD -
	DRAWN - NGS	REVISD -
PLOT SCALE = 20.0000' / IN.	CHECKED - RS	REVISD -
PLOT DATE = 5/16/2012	DATE - 05/11/2012	REVISD -

**STATE OF ILLINOIS  
DEPARTMENT OF TRANSPORTATION**

**U.S. ROUTE 30 AT IL ROUTE 31  
CROSS SECTIONS - U.S. ROUTE 30**

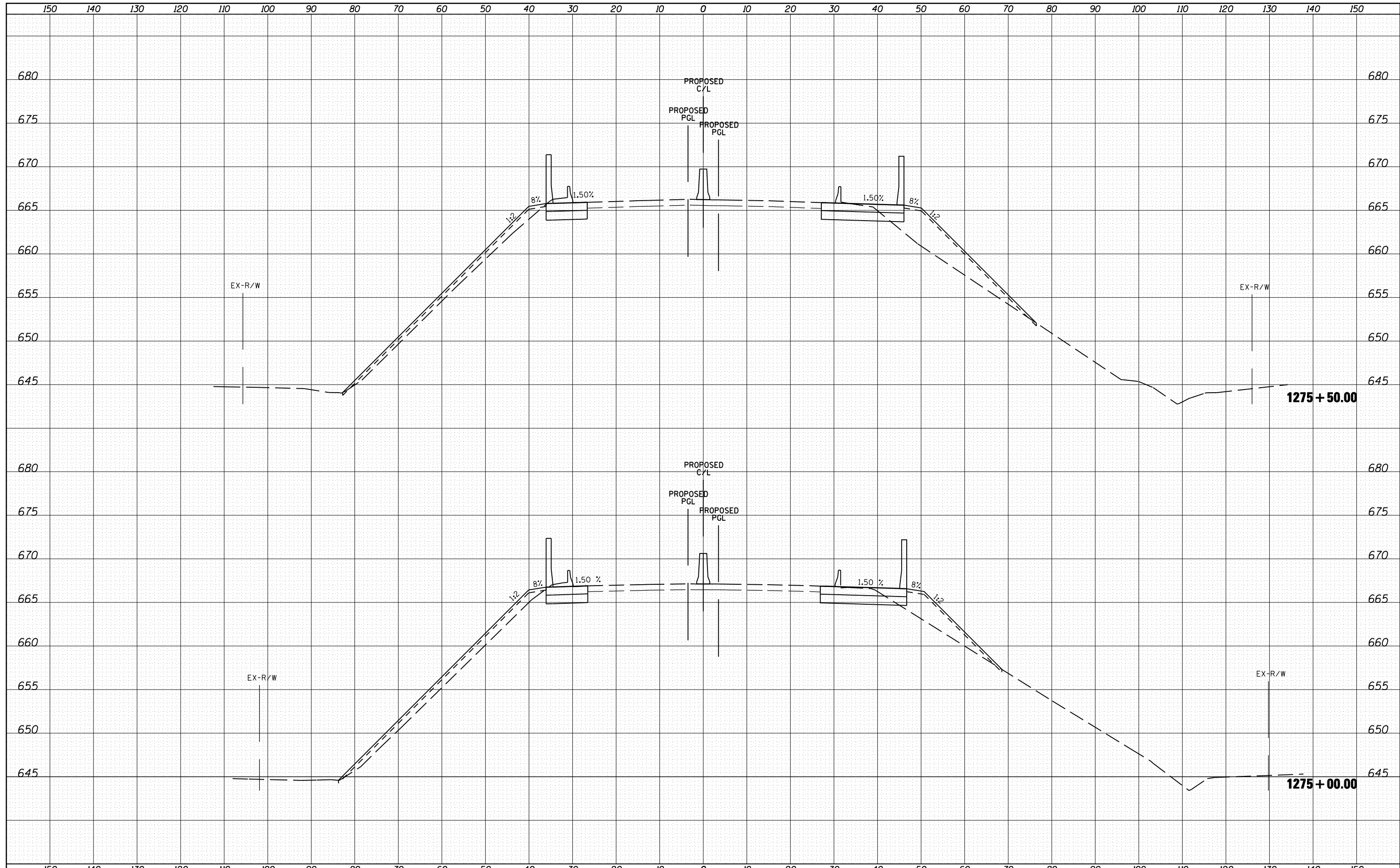
SCALE: SHEET NO. 36 OF 41 SHEETS STA. 1274+50.00 TO STA. 1274+50.00

F.A. RTE.	SECTION	COUNTY	TOTAL SHEETS	SHEET NO.
349	(10 & 11 VB) R-3	*	507	421
* KANE AND KENDALL			CONTRACT NO. 60133	
ILLINOIS FED. AID PROJECT				

**1274 + 50.00**

DATE	
BY	
SURVEYED	
PLOTTED	
TEMPLATE	
AREAS	
CHECKED	
FINAL SURVEY	
NOTE BOOK	
NO.	

DATE	
BY	
SURVEYED	
PLOTTED	
TEMPLATE	
AREAS	
CHECKED	
ORIGINAL SURVEY	
NOTE BOOK	
NO.	



FILE NAME = h:\jobs\2010\20103003\cod\site\dgn\refs\US-30.D

USER NAME = 1654	DESIGNED - NGS	REVISED -
60133-sht-US30-xsec.dgn	DRAWN - NGS	REVISED -
PLOT SCALE = 20.0000' / IN.	CHECKED - RS	REVISED -
PLOT DATE = 5/16/2012	DATE - 05/11/2012	REVISED -

**STATE OF ILLINOIS  
DEPARTMENT OF TRANSPORTATION**

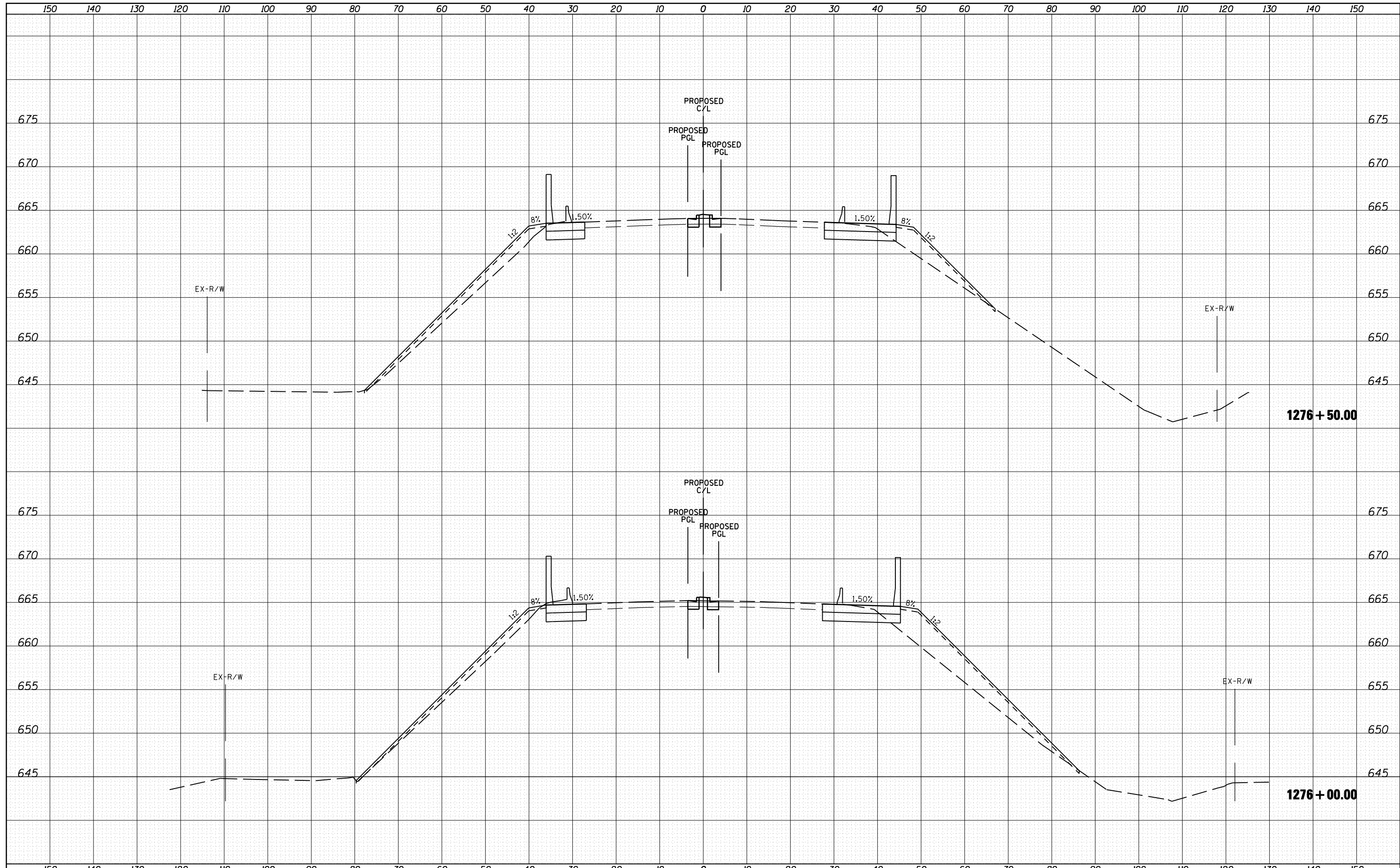
**U.S. ROUTE 30 AT IL ROUTE 31  
CROSS SECTIONS - U.S. ROUTE 30**

SCALE: SHEET NO. 37 OF 41 SHEETS STA. 1275+00.00 TO STA. 1275+50.00

F.A. RTE.	SECTION	COUNTY	TOTAL SHEETS	SHEET NO.
349	(10 & 11 VB) R-3	*	507	422
* KANE AND KENDALL			CONTRACT NO. 60133	
ILLINOIS FED. AID PROJECT				

DATE	
BY	
SURVEYED	
PLOTTED	
TEMPLATE	
AREAS	
CHECKED	
FINAL SURVEY	
NOTE BOOK	
NO.	

DATE	
BY	
SURVEYED	
PLOTTED	
TEMPLATE	
AREAS	
CHECKED	
ORIGINAL SURVEY	
NOTE BOOK	
NO.	



FILE NAME = h:\jobs\2010\20103003\cod\site\dgn\refs\US-30\60133-sht-US30-xsec.dgn

USER NAME = 1654	DESIGNED - NGS	REVISED -
60133-sht-US30-xsec.dgn	DRAWN - NGS	REVISED -
PLOT SCALE = 20.0000' / IN.	CHECKED - RS	REVISED -
PLOT DATE = 5/16/2012	DATE - 05/11/2012	REVISED -

**STATE OF ILLINOIS  
DEPARTMENT OF TRANSPORTATION**

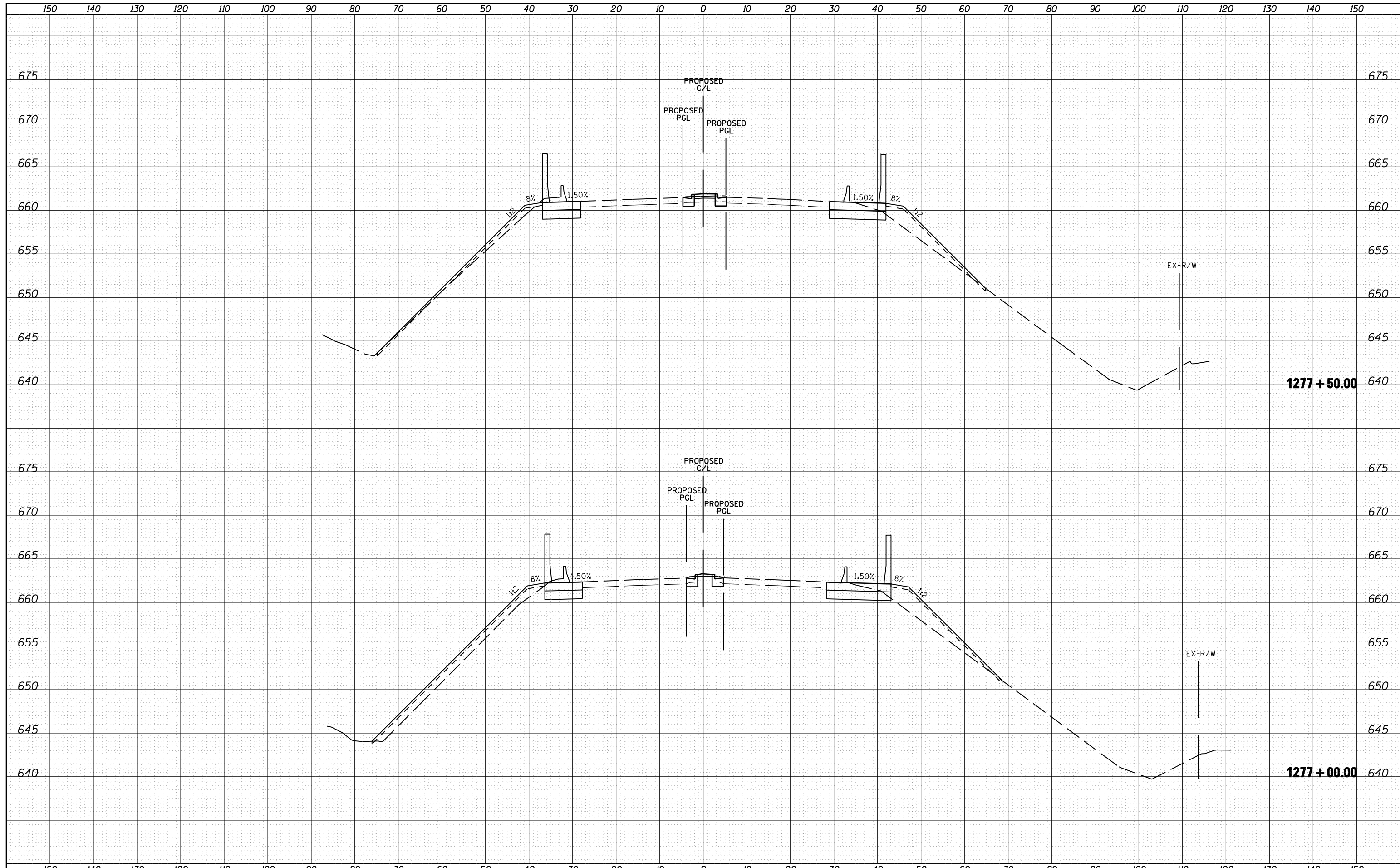
**U.S. ROUTE 30 AT IL ROUTE 31  
CROSS SECTIONS - U.S. ROUTE 30**

SCALE: SHEET NO. 38 OF 41 SHEETS STA. 1276+00.00 TO STA. 1276+50.00

F.A. RTE.	SECTION	COUNTY	TOTAL SHEETS	SHEET NO.
349	(10 & 11 VB) R-3	*	507	423
* KANE AND KENDALL			CONTRACT NO. 60133	
ILLINOIS FED. AID PROJECT				

DATE	
BY	
SURVEYED	
PLOTTED	
TEMPLATE	
AREAS	
CHECKED	
FINAL SURVEY	
NOTE BOOK	
NO.	

DATE	
BY	
SURVEYED	
PLOTTED	
TEMPLATE	
AREAS	
CHECKED	
ORIGINAL SURVEY	
NOTE BOOK	
NO.	

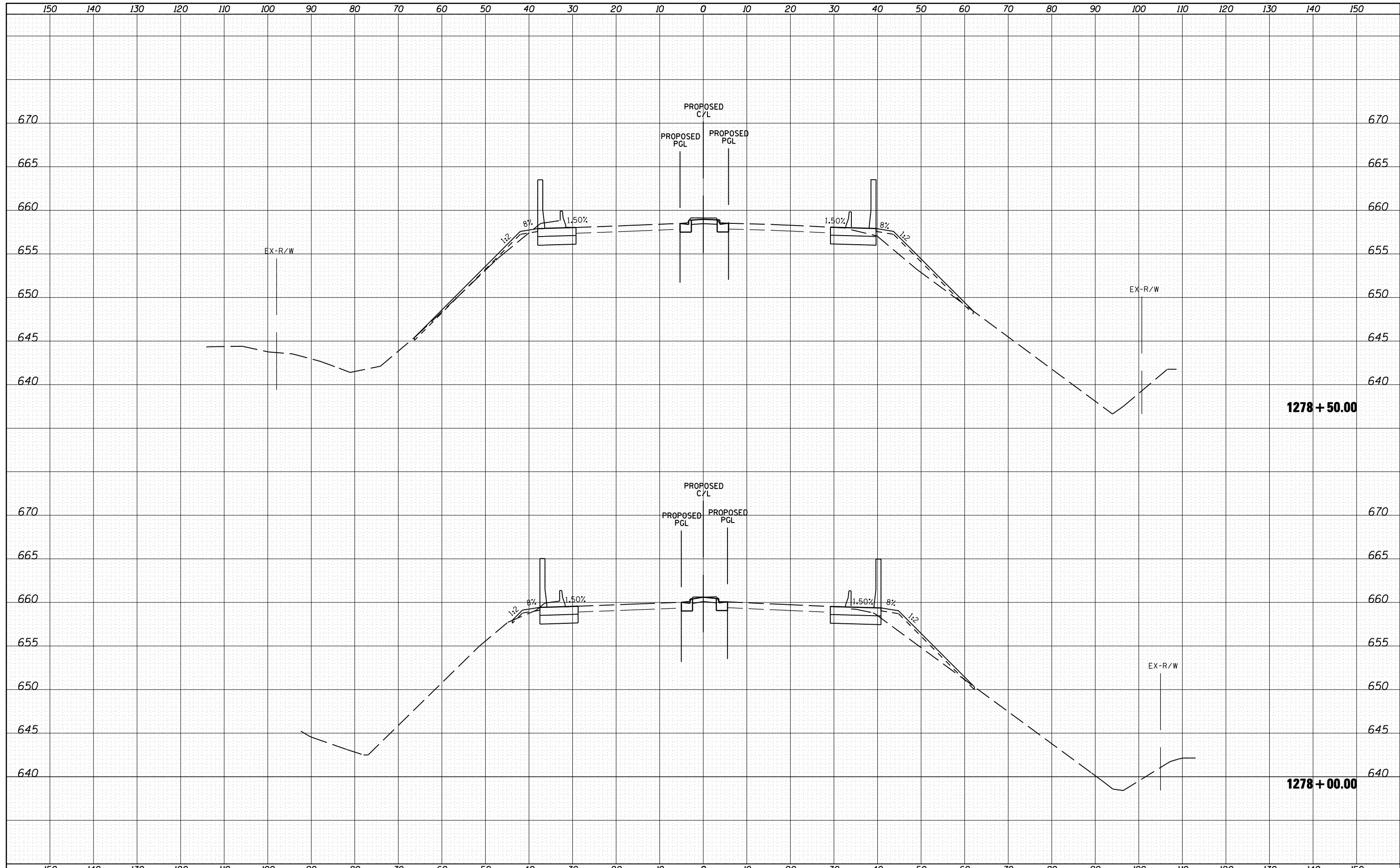


FILE NAME =	USER NAME = 1654	DESIGNED - NGS	REVISED -	<b>STATE OF ILLINOIS</b> <b>DEPARTMENT OF TRANSPORTATION</b>	<b>U.S. ROUTE 30 AT IL ROUTE 31</b> <b>CROSS SECTIONS - U.S. ROUTE 30</b>	F.A. RTE.	SECTION	COUNTY	TOTAL SHEETS	SHEET NO.
ht:\jobs\2010\20103003\cod\site\dgn\refs\US-30\060133-sht-US30-xsec.dgn	DRAWN - NGS	REVISED -	349			(10 & 11 VB) R-3	*	507	424	
PLOT SCALE = 20.0000' / IN.	CHECKED - RS	REVISED -	* KANE AND KENDALL			CONTRACT NO. 60133				
PLOT DATE = 5/16/2012	DATE - 05/11/2012	REVISED -	SCALE:			SHEET NO. 39 OF 41 SHEETS	STA. 1277+00.00 TO STA. 1277+50.00	ILLINOIS FED. AID PROJECT		



DATE	
BY	
SURVEYED	
PLOTTED	
TEMPLATE	
AREAS	
CHECKED	
FINAL SURVEY	
NOTE BOOK	
NO.	

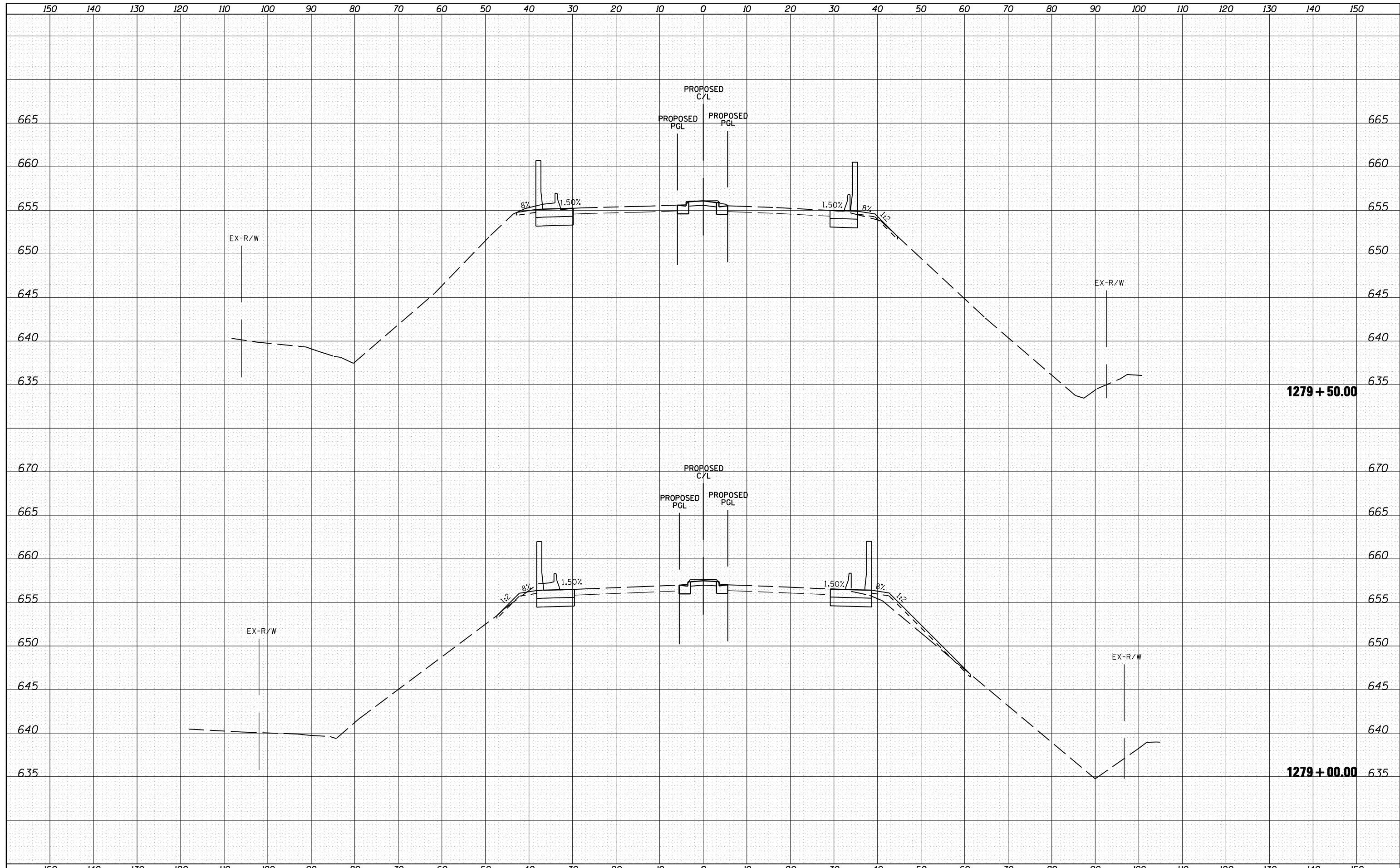
DATE	
BY	
SURVEYED	
PLOTTED	
TEMPLATE	
AREAS	
CHECKED	
ORIGINAL SURVEY	
NOTE BOOK	
NO.	



FILE NAME =	USER NAME = 1654	DESIGNED - NGS	REVISD -	<b>STATE OF ILLINOIS</b> <b>DEPARTMENT OF TRANSPORTATION</b>	<b>U.S. ROUTE 30 AT IL ROUTE 31</b> <b>CROSS SECTIONS - U.S. ROUTE 30</b>	F.A. RTE.	SECTION	COUNTY	TOTAL SHEETS	SHEET NO.
ht:\jobs\2010\20103003\cod\site\dgn\refs\US-30.D	60133-sht-US30-xsec.dgn	DRAWN - NGS	REVISD -			349	(10 & 11 VB) R-3	*	507	425
PLOT SCALE = 20.0000' / IN.	CHECKED - RS	REVISD -				* KANE AND KENDALL		CONTRACT NO. 60133		
PLOT DATE = 5/16/2012	DATE - 05/11/2012	REVISD -				ILLINOIS FED. AID PROJECT				

DATE	
BY	
SURVEYED	
PLOTTED	
TEMPLATE	
AREAS	
CHECKED	
FINAL SURVEY	
NOTE BOOK	
NO.	

DATE	
BY	
SURVEYED	
PLOTTED	
TEMPLATE	
AREAS	
CHECKED	
ORIGINAL SURVEY	
NOTE BOOK	
NO.	



FILE NAME =  
 h:\jobs\2010\20103003\cod\site\dgn\refs\US-30\060133-sht-US30-xsec.dgn

USER NAME = 1654  
 DESIGNED - NGS  
 DRAWN - NGS  
 PLOT SCALE = 20.0000' / IN.  
 PLOT DATE = 5/16/2012

REVISIED -  
 REVISIED -  
 REVISIED -  
 REVISIED -

**STATE OF ILLINOIS  
 DEPARTMENT OF TRANSPORTATION**

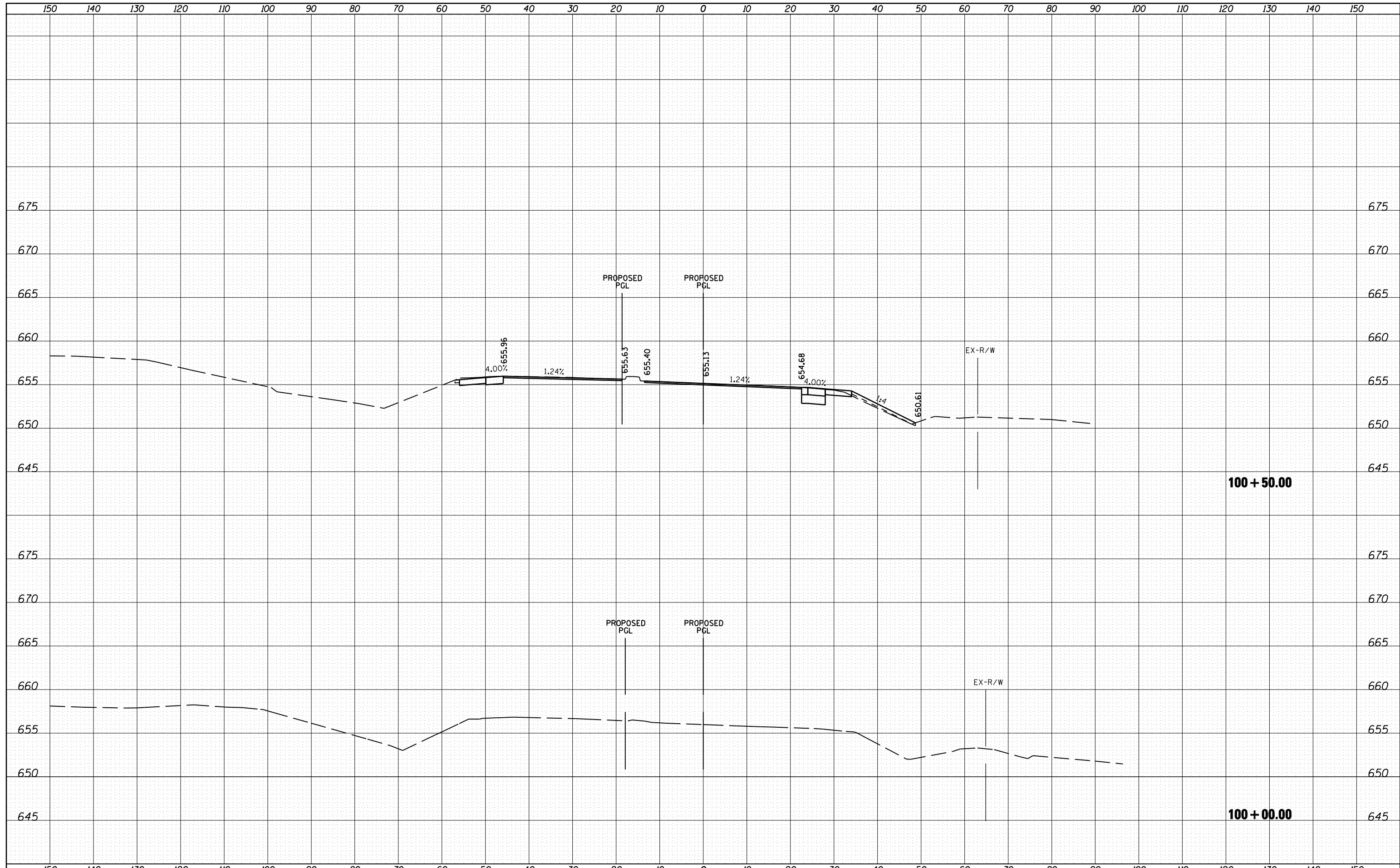
**U.S. ROUTE 30 AT IL ROUTE 31  
 CROSS SECTIONS - U.S. ROUTE 30**

SCALE: SHEET NO. 41 OF 41 SHEETS STA. 1279+00.00 TO STA. 1279+50.00

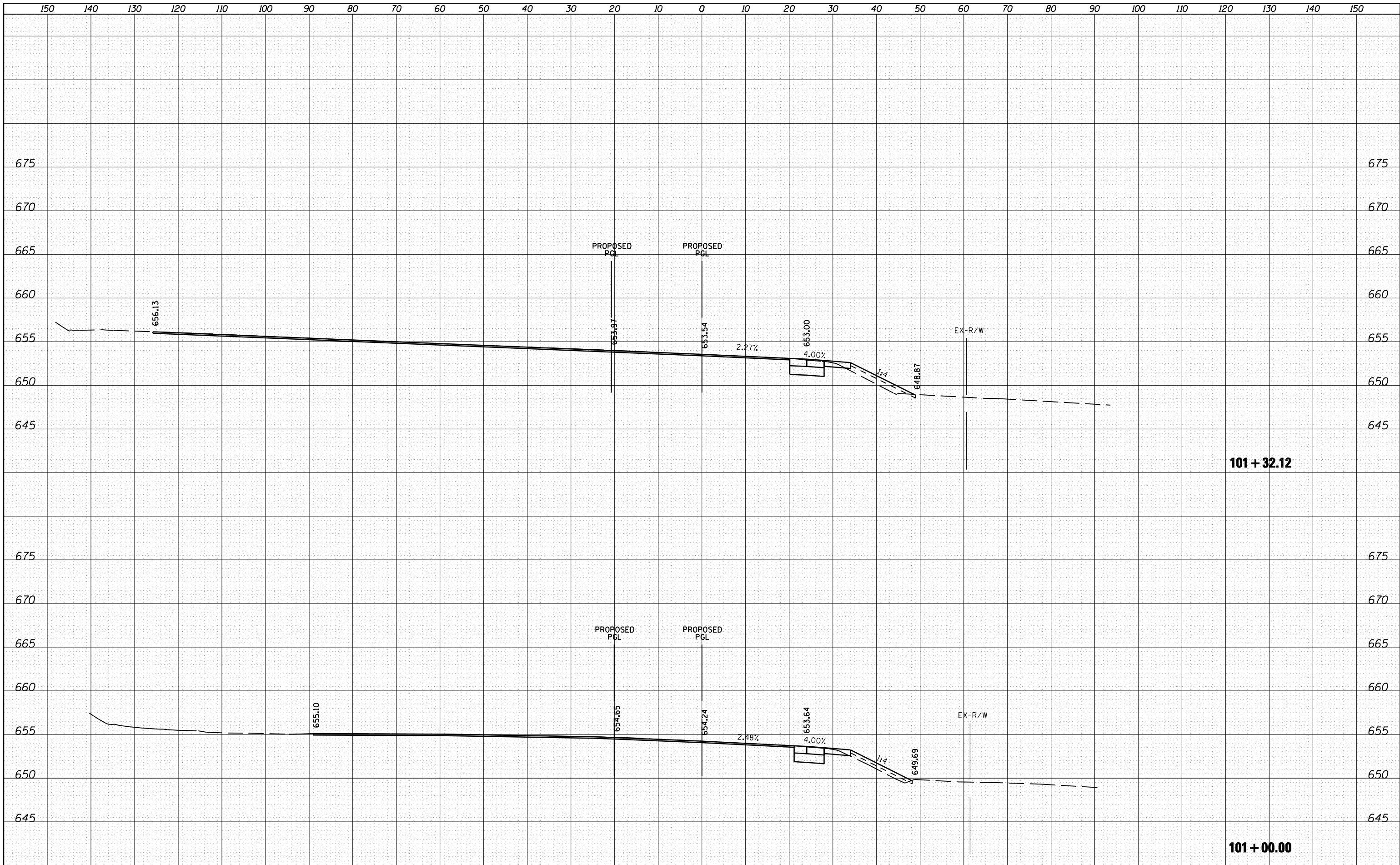
F.A. RTE.	SECTION	COUNTY	TOTAL SHEETS	SHEET NO.
349	(10 & 11 VB) R-3	*	507	426
* KANE AND KENDALL			CONTRACT NO. 60133	
ILLINOIS FED. AID PROJECT				

FINAL SURVEY	SURVEYED	BY	DATE
NOTE BOOK NO.	PLOTTED		
	TEMPLATE		
	AREAS CHECKED		

ORIGINAL SURVEY	SURVEYED	BY	DATE
NOTE BOOK NO.	PLOTTED		
	TEMPLATE		
	AREAS CHECKED		



FILE NAME =	USER NAME = 1654	DESIGNED - NGS	REVISED -	<b>STATE OF ILLINOIS DEPARTMENT OF TRANSPORTATION</b>	<b>U.S. ROUTE 30 AT IL ROUTE 31 CROSS SECTIONS - IL ROUTE 31</b>		F.A. RTE. 349	SECTION (10 & 11 VB) R-3	COUNTY *	TOTAL SHEETS 507	SHEET NO. 427	
ht:\jobs\2010\20103003\cod\site\dgn\refs\IL-31\160133-sh.t..IL31-xsec-NB.dgn	PLOT SCALE = 20.0000' / IN.	CHECKED - RS	REVISED -		SCALE:		SHEET NO. 1 OF 39 SHEETS	STA. 100+00.00	TO STA. 100+50.00	CONTRACT NO. 60133		
	PLOT DATE = 5/16/2012	DATE - 05/11/2012	REVISED -		ILLINOIS FED. AID PROJECT							



BY	DATE
FINAL SURVEY	SURVEYED
NOTE BOOK	PLOTTED
NO.	TEMPLATE
	AREAS CHECKED

BY	DATE
ORIGINAL SURVEY	SURVEYED
NOTE BOOK	PLOTTED
NO.	TEMPLATE
	AREAS CHECKED

FILE NAME =	USER NAME = 1654	DESIGNED - NGS	REVISED -
ht:\jobs\2010\20103003\cd\site\dgn\refs\IL-31\10133-sh.tl;IL31-xsec-NB.dgn		DRAWN - NGS	REVISED -
	PLOT SCALE = 20.0000' / IN.	CHECKED - RS	REVISED -
	PLOT DATE = 5/16/2012	DATE - 05/11/2012	REVISED -

**STATE OF ILLINOIS  
DEPARTMENT OF TRANSPORTATION**

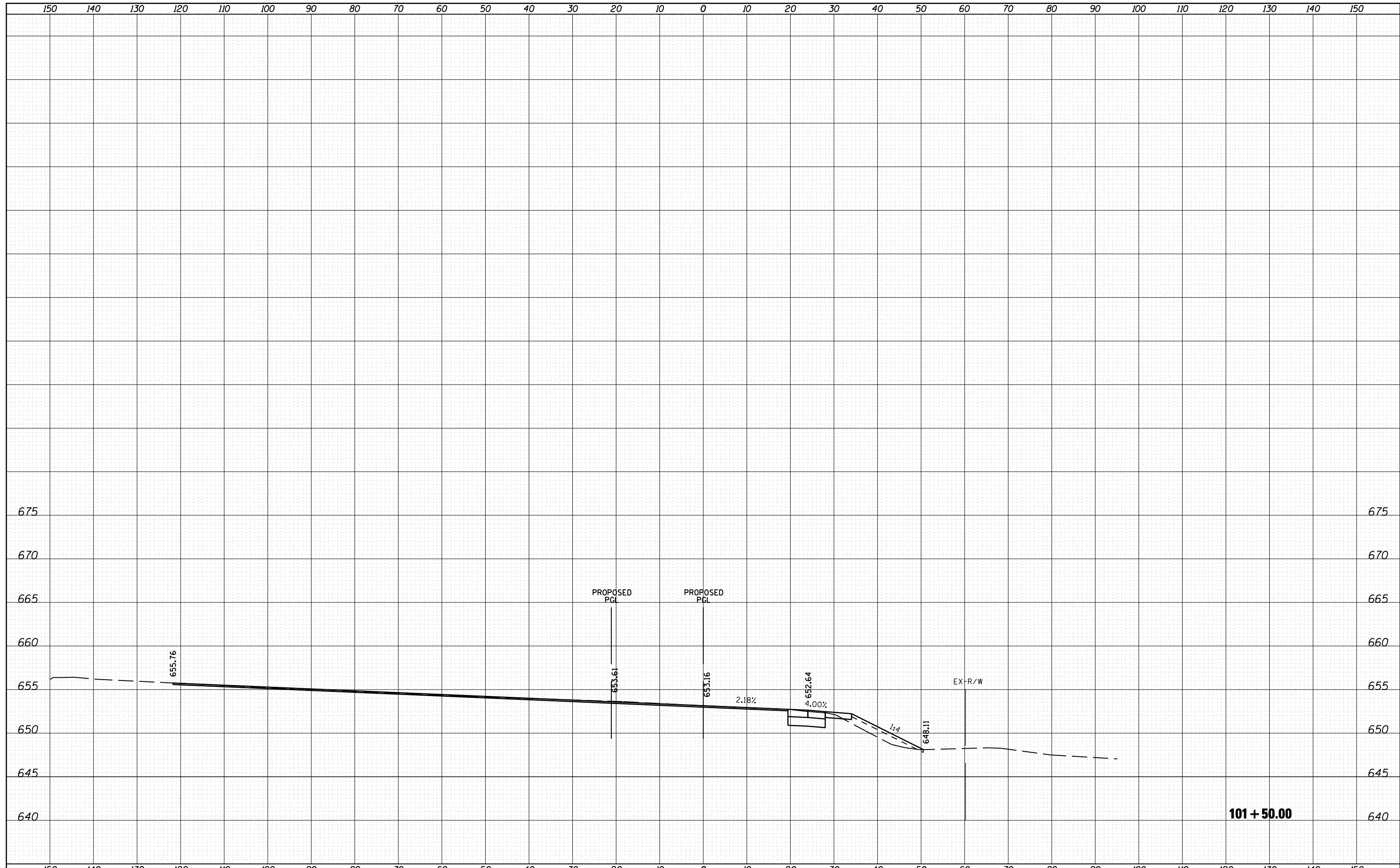
**U.S. ROUTE 30 AT IL ROUTE 31  
CROSS SECTIONS - IL ROUTE 31**

SCALE: SHEET NO. 2 OF 39 SHEETS STA. 101+00.00 TO STA. 101+32.12

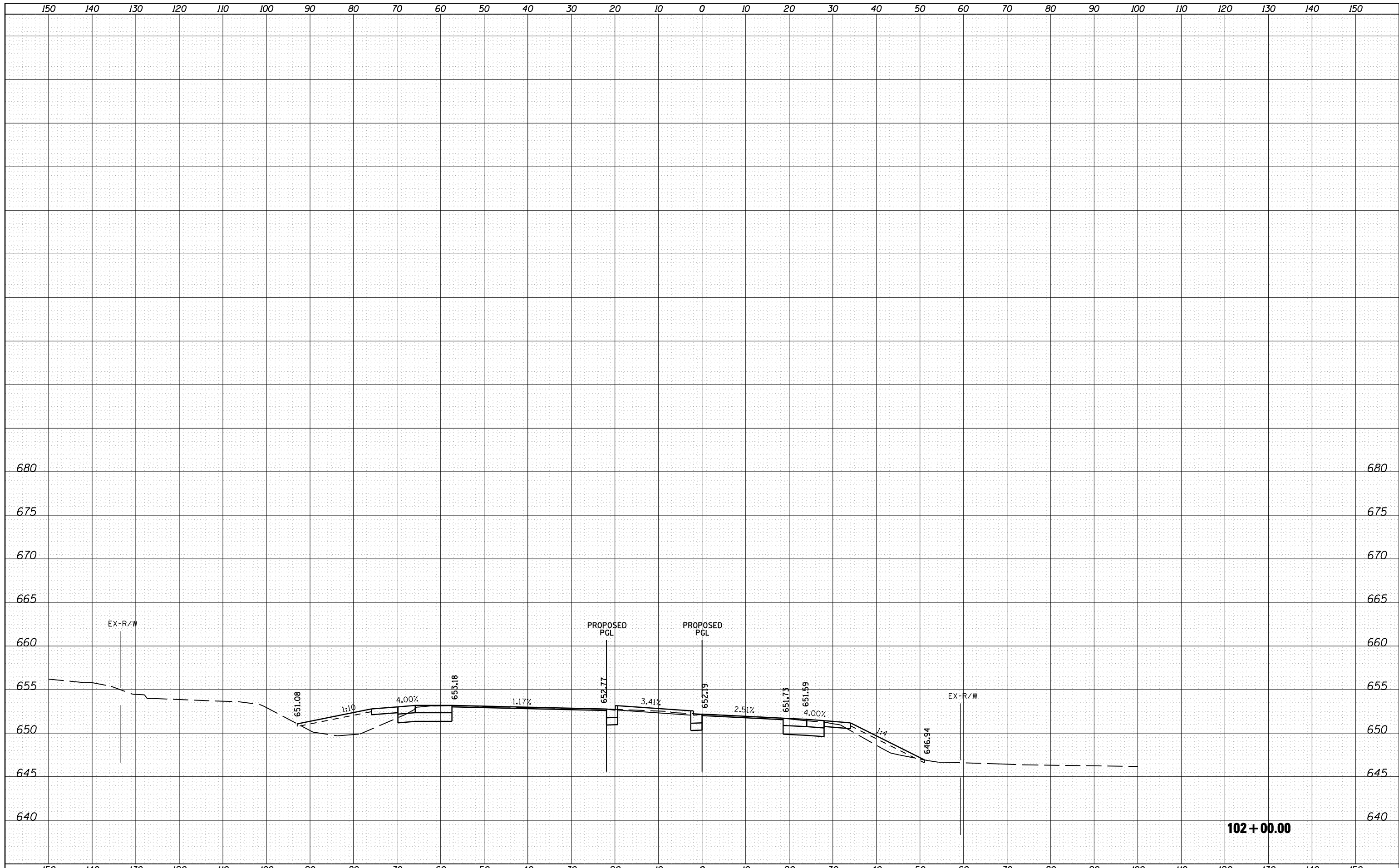
F.A. RTE.	SECTION	COUNTY	TOTAL SHEETS	SHEET NO.
349	(10 & 11 VB) R-3	*	507	428
* KANE AND KENDALL				CONTRACT NO. 60133
ILLINOIS FED. AID PROJECT				

FINAL SURVEY	SURVEYED	BY	DATE
NOTE BOOK	PLOTTED		
NO.	TEMPLATE		
	AREAS CHECKED		

ORIGINAL SURVEY	SURVEYED	BY	DATE
NOTE BOOK	PLOTTED		
NO.	TEMPLATE		
	AREAS CHECKED		



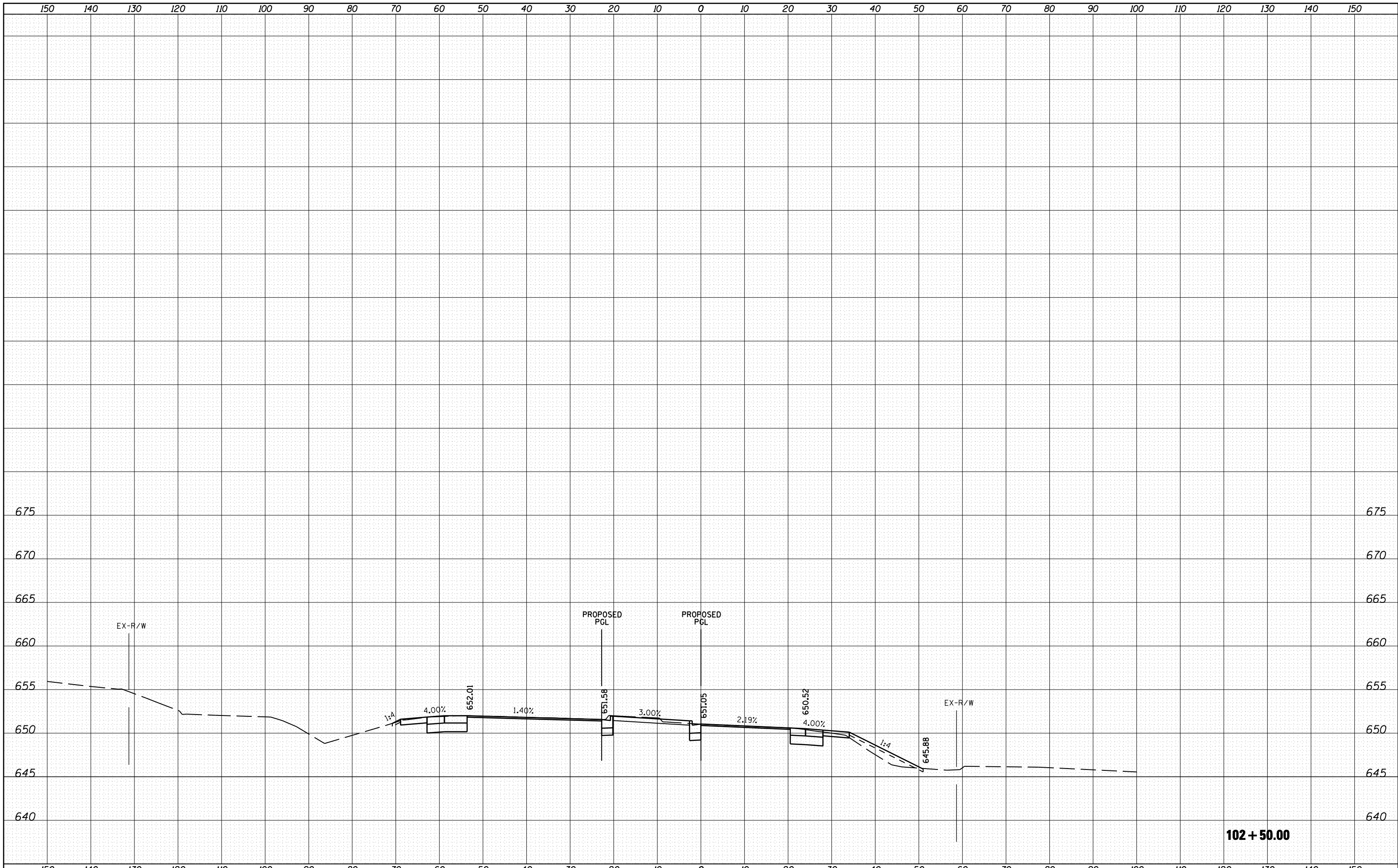
FILE NAME =	USER NAME = 1654	DESIGNED - NGS	REVISIED -	<b>STATE OF ILLINOIS DEPARTMENT OF TRANSPORTATION</b>	<b>U.S. ROUTE 30 AT IL ROUTE 31 CROSS SECTIONS - IL ROUTE 31</b>			F.A. RTE. 349	SECTION (10 & 11 VB) R-3	COUNTY *	TOTAL SHEETS 507	SHEET NO. 429
ht:\jobs\2010\20103003\cod\site\dgn\refs\IL-31\DI60133-sh.t..IL31-xsec-NB.dgn	PLOT SCALE = 20.0000' / IN.	CHECKED - RS	REVISIED -		SCALE:	SHEET NO. 3 OF 39 SHEETS	STA. 101+50.00	TO STA. 101+50.00	* KANE AND KENDALL		CONTRACT NO. 60133	
	PLOT DATE = 5/16/2012	DATE - 05/11/2012	REVISIED -		ILLINOIS FED. AID PROJECT							
<b>101 + 50.00</b>												



DATE	
BY	
SURVEYED	
PLOTTED	
TEMPLATE	
AREAS	
CHECKED	
FINAL SURVEY	
NOTE BOOK	
NO.	

DATE	
BY	
SURVEYED	
PLOTTED	
TEMPLATE	
AREAS	
CHECKED	
ORIGINAL SURVEY	
NOTE BOOK	
NO.	

FILE NAME =	USER NAME = 1654	DESIGNED - NGS	REVISED -	<b>STATE OF ILLINOIS DEPARTMENT OF TRANSPORTATION</b>	<b>U.S. ROUTE 30 AT IL ROUTE 31 CROSS SECTIONS - IL ROUTE 31</b>		F.A. RTE.	SECTION	COUNTY	TOTAL SHEETS	SHEET NO.
ht:\jobs\2010\20103003\cod\site\dgn\refs\IL-31\10133-sh.t..IL31-xsec-NB.dgn		DRAWN - NGS	REVISED -		349	(10 & 11 VB) R-3	*	507	430		
PLOT SCALE = 20.0000' / IN.		CHECKED - RS	REVISED -		* KANE AND KENDALL			CONTRACT NO. 60133			
PLOT DATE = 5/16/2012		DATE - 05/11/2012	REVISED -		SCALE:	SHEET NO. 4 OF 39 SHEETS	STA. 102+00.00 TO STA. 102+00.00	ILLINOIS FED. AID PROJECT			



FINAL SURVEY NO.	SURVEYED	DATE
NOTE BOOK	PLOTTED	
	TEMPLATE	
	AREAS CHECKED	
	AREAS CHECKED	

ORIGINAL SURVEY NO.	SURVEYED	DATE
	PLOTTED	
	TEMPLATE	
	AREAS CHECKED	
	AREAS CHECKED	

FILE NAME =	USER NAME = 1654	DESIGNED - NGS	REVISED -
ht:\jobs\2010\20103003\cod\site\dgn\refs\IL-31\160133-sh.t..IL31-xsec-NB.dgn		DRAWN - NGS	REVISED -
	PLOT SCALE = 20.0000' / IN.	CHECKED - RS	REVISED -
	PLOT DATE = 5/16/2012	DATE - 05/11/2012	REVISED -

**STATE OF ILLINOIS  
DEPARTMENT OF TRANSPORTATION**

**U.S. ROUTE 30 AT IL ROUTE 31  
CROSS SECTIONS - IL ROUTE 31**

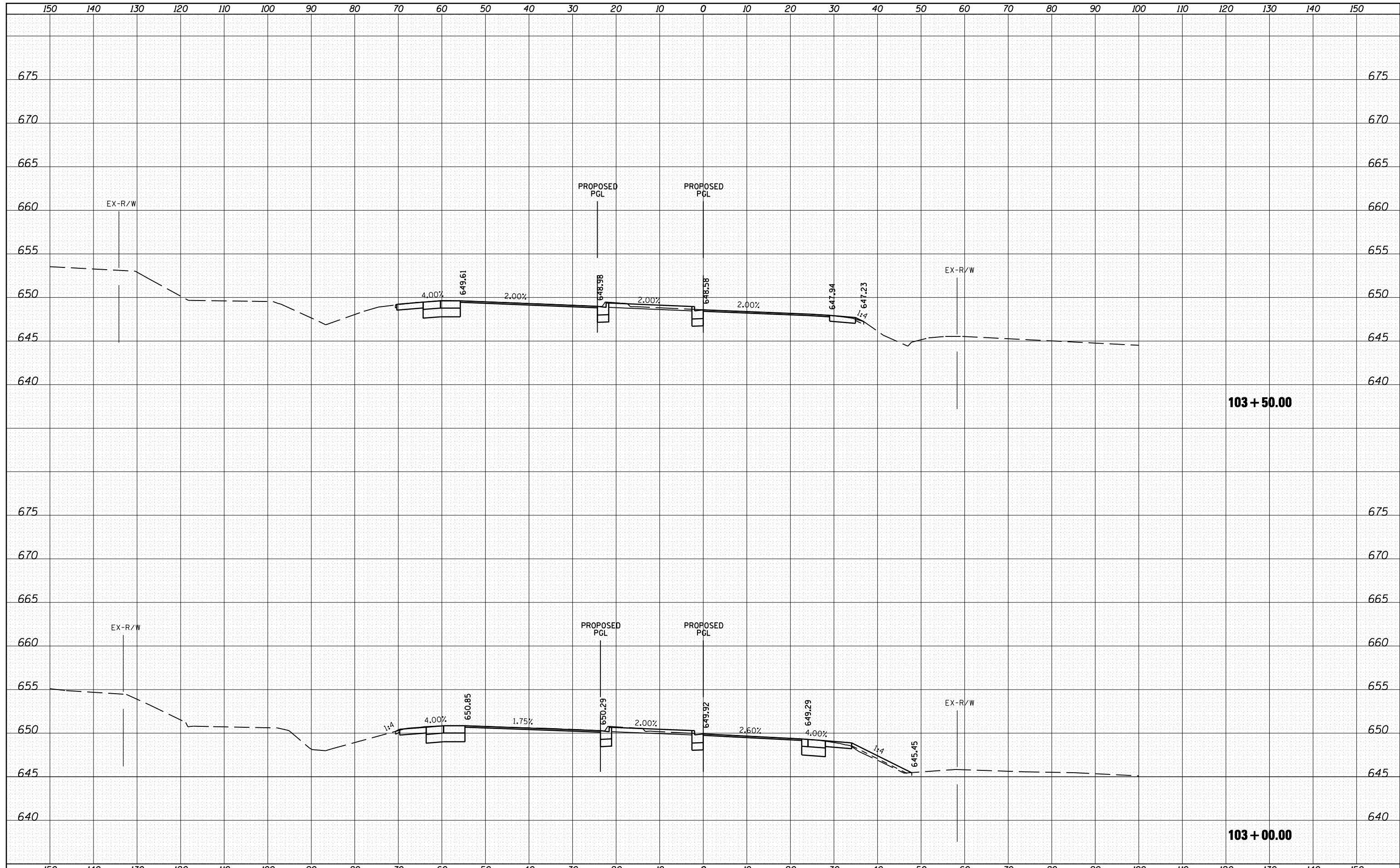
SCALE: SHEET NO. 5 OF 39 SHEETS STA. 102+50.00 TO STA. 102+50.00

F.A. RTE.	SECTION	COUNTY	TOTAL SHEETS	SHEET NO.
349	(10 & 11 VB) R-3	*	507	431
* KANE AND KENDALL			CONTRACT NO. 60133	
ILLINOIS FED. AID PROJECT				

**102 + 50.00**

DATE	
BY	
SURVEYED	
PLOTTED	
TEMPLATE	
AREAS	
CHECKED	
FINAL SURVEY	
NOTE BOOK	
NO.	

DATE	
BY	
SURVEYED	
PLOTTED	
TEMPLATE	
AREAS	
CHECKED	
ORIGINAL SURVEY	
NOTE BOOK	
NO.	



FILE NAME =	USER NAME = 1654	DESIGNED - NGS	REVISED -	<b>STATE OF ILLINOIS</b> <b>DEPARTMENT OF TRANSPORTATION</b>	<b>U.S. ROUTE 30 AT IL ROUTE 31</b> <b>CROSS SECTIONS - IL ROUTE 31</b>	F.A. RTE.	SECTION	COUNTY	TOTAL SHEETS	SHEET NO.
ht:\jobs\2010\20103003\cod\site\dgn\refs\IL-31\10133-sh.t..IL31-xsec-NB.dgn		DRAWN - NGS	REVISED -			349	(10 & 11 VB) R-3	*	507	432
PLOT SCALE = 20.0000' / IN.		CHECKED - RS	REVISED -			* KANE AND KENDALL		CONTRACT NO. 60133		
PLOT DATE = 5/16/2012		DATE - 05/11/2012	REVISED -			ILLINOIS FED. AID PROJECT				

SCALE: SHEET NO. 6 OF 39 SHEETS STA. 103+00.00 TO STA. 103+50.00

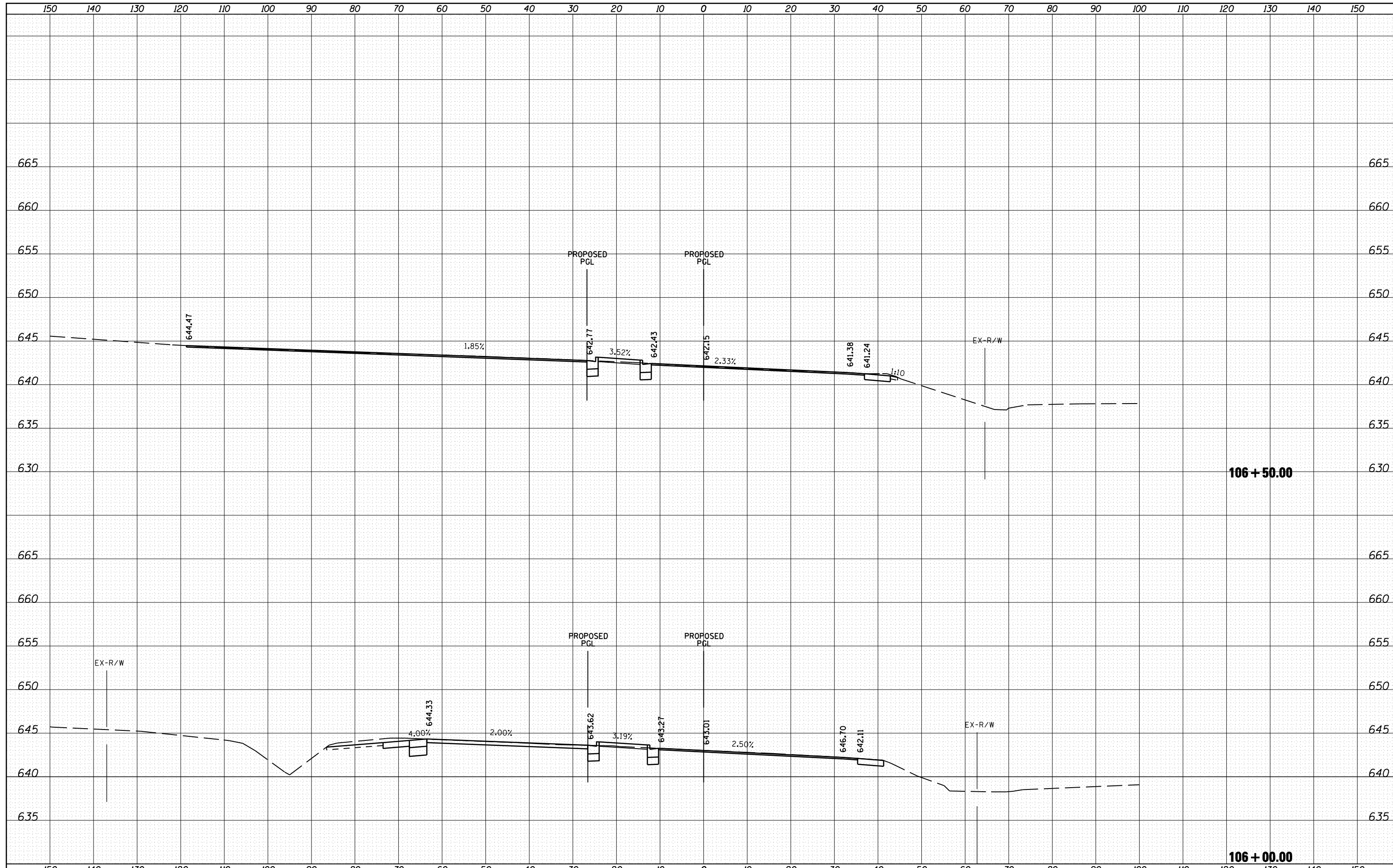






BY	DATE
FINAL SURVEY	SURVEYED
NOTE BOOK	PLOTTED
NO.	AREAS CHECKED

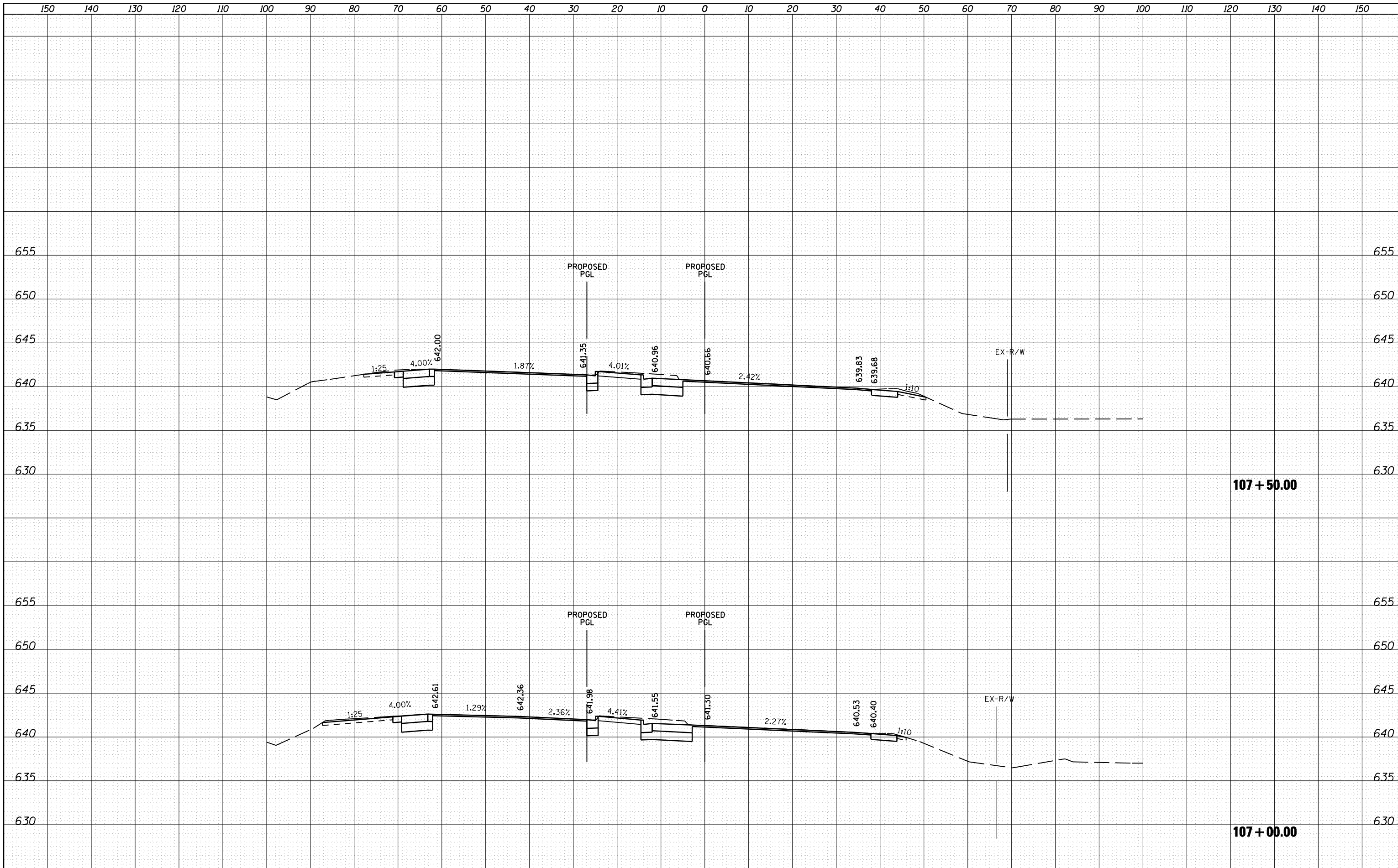
BY	DATE
ORIGINAL SURVEY	SURVEYED
NOTE BOOK	PLOTTED
NO.	AREAS CHECKED



FILE NAME =	USER NAME = 1654	DESIGNED - NGS	REVISED -	<b>STATE OF ILLINOIS DEPARTMENT OF TRANSPORTATION</b>	<b>U.S. ROUTE 30 AT IL ROUTE 31 CROSS SECTIONS - IL ROUTE 31</b>		F.A. RTE.	SECTION	COUNTY	TOTAL SHEETS	SHEET NO.	
ht:\jobs\2010\20103003\cd\site\dgn\refs\IL-31\10133-shr-IL31-xsec-NB.dgn		DRAWN - NGS	REVISED -		349	(10 & 11 VB) R-3	*	507	435	* KANE AND KENDALL CONTRACT NO. 60133		
PLOT SCALE = 20.0000' / IN.		CHECKED - RS	REVISED -		SCALE:		SHEET NO. 9 OF 39 SHEETS		STA. 106+00.00 TO STA. 106+50.00		ILLINOIS FED. AID PROJECT	
PLOT DATE = 5/16/2012		DATE - 05/11/2012	REVISED -									

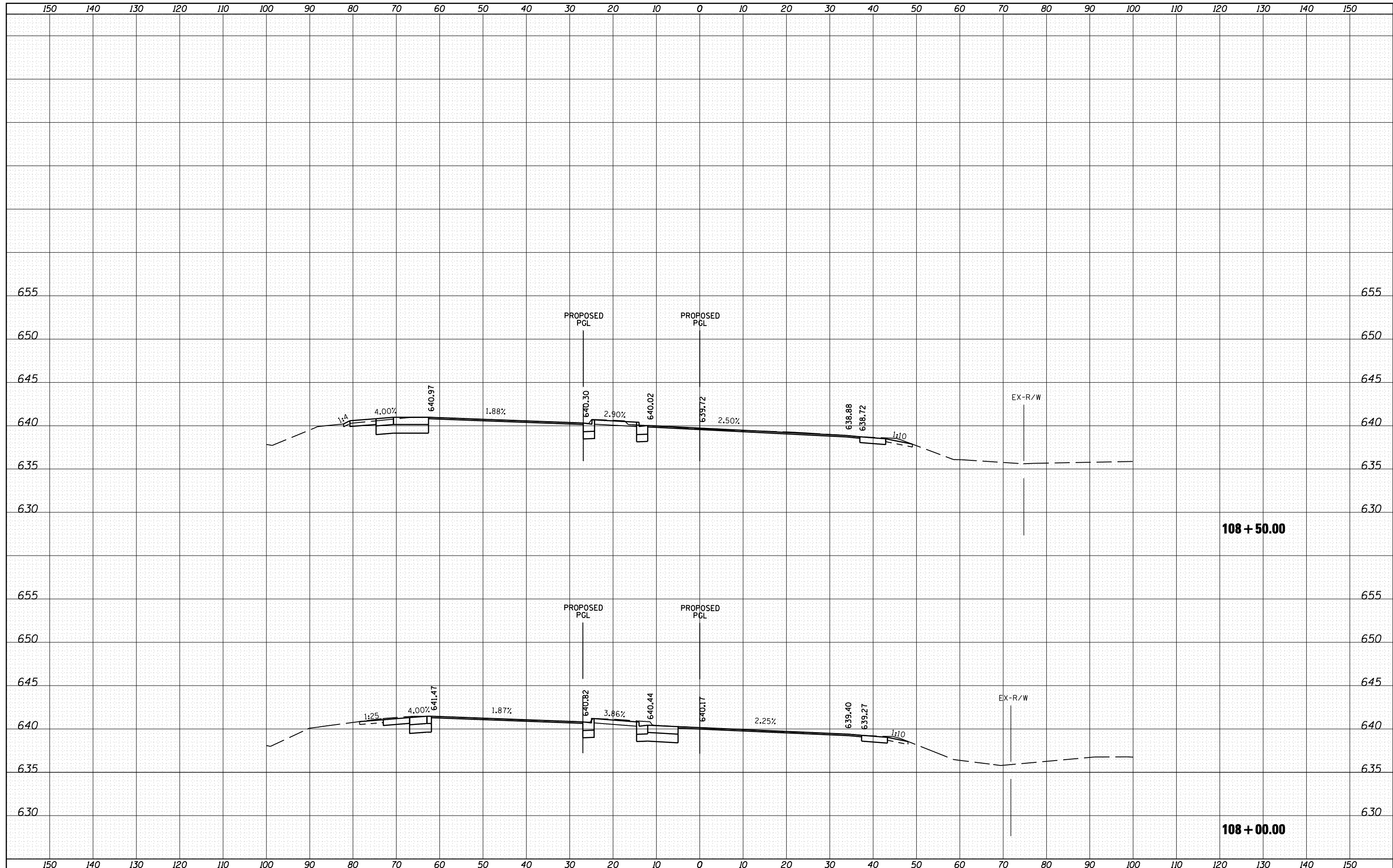
FINAL SURVEY	SURVEYED	BY	DATE
NOTE BOOK	PLOTTED		
NO.	TEMPLATE		
	AREAS CHECKED		

ORIGINAL SURVEY	SURVEYED	BY	DATE
NOTE BOOK	PLOTTED		
NO.	TEMPLATE		
	AREAS CHECKED		



FINAL SURVEY NO.	
SURVEYED	
PLOTTED	
TEMPLATE AREAS CHECKED	
NOTE BOOK NO.	
BY	
DATE	

ORIGINAL SURVEY NO.	
SURVEYED	
PLOTTED	
TEMPLATE AREAS CHECKED	
NOTE BOOK NO.	
BY	
DATE	



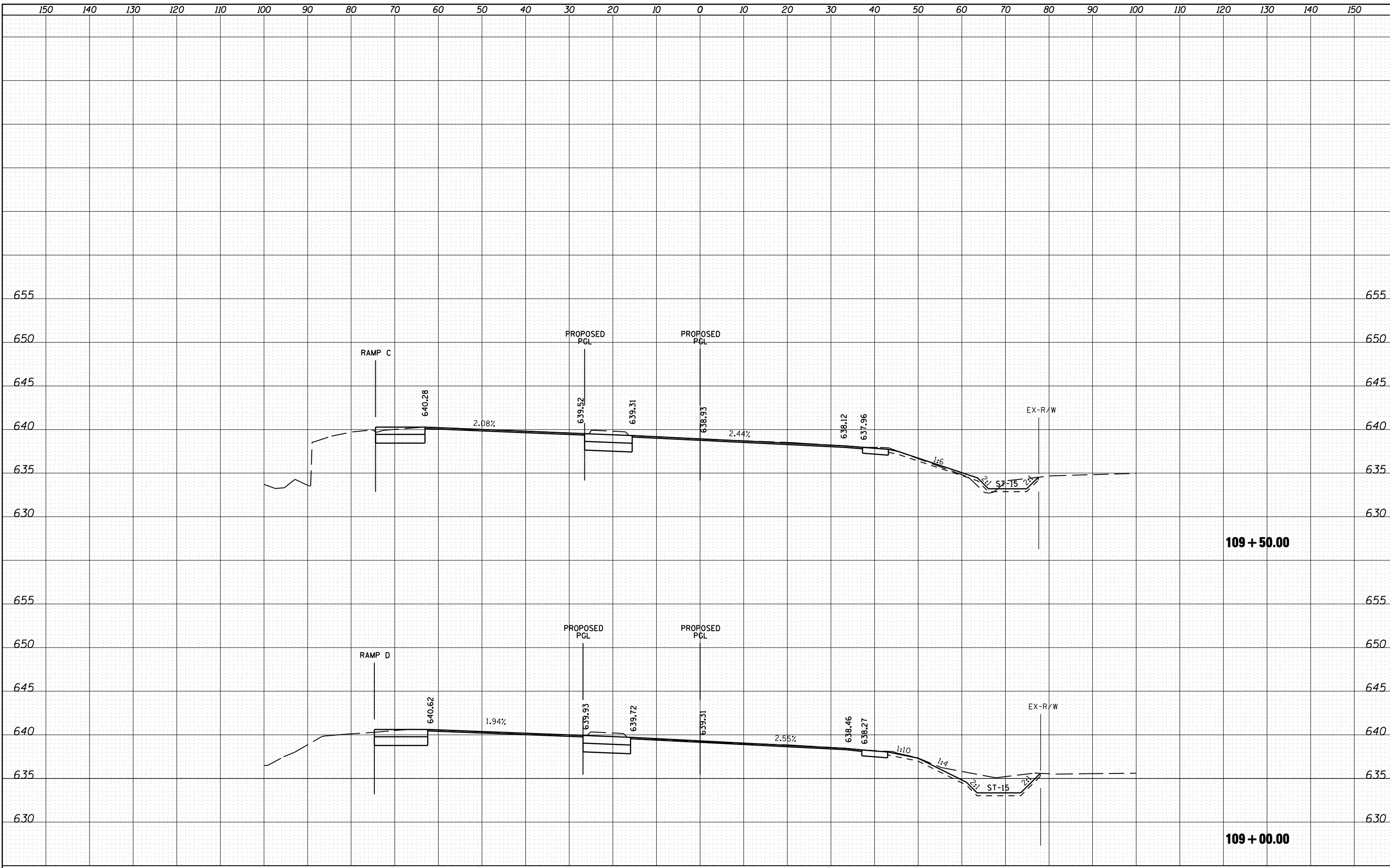
FILE NAME =	USER NAME = 1654	DESIGNED - NGS	REVISED -
ht:\jobs\2010\20103003\cod\site\dgn\refs\il-31\10133-sh.t.il.31-xsec-nb.dgn		DRAWN - NGS	REVISED -
		CHECKED - RS	REVISED -
		DATE - 05/11/2012	REVISED -

**STATE OF ILLINOIS  
DEPARTMENT OF TRANSPORTATION**

**U.S. ROUTE 30 AT IL ROUTE 31  
CROSS SECTIONS - IL ROUTE 31**

SCALE: SHEET NO. 11 OF 39 SHEETS STA. 108+00.00 TO STA. 108+50.00

F.A. RTE.	SECTION	COUNTY	TOTAL SHEETS	SHEET NO.
349	(10 & 11 VB) R-3	*	507	437
* KANE AND KENDALL			CONTRACT NO. 60133	
ILLINOIS FED. AID PROJECT				



BY	DATE

BY	DATE

FILE NAME =  
 h:\jobs\2010\20103003\ced\site\dgn\refs\IL-31\10133-sh.tl\31-xsec-NB.dgn  
 PLOT SCALE = 20.0000' / IN.  
 PLOT DATE = 5/16/2012

USER NAME = 1654  
 DESIGNED - NGS  
 DRAWN - NGS  
 CHECKED - RS  
 DATE - 05/11/2012

REVISID -  
 REVISID -  
 REVISID -  
 REVISID -

DESIGNED - NGS  
 DRAWN - NGS  
 CHECKED - RS  
 DATE - 05/11/2012

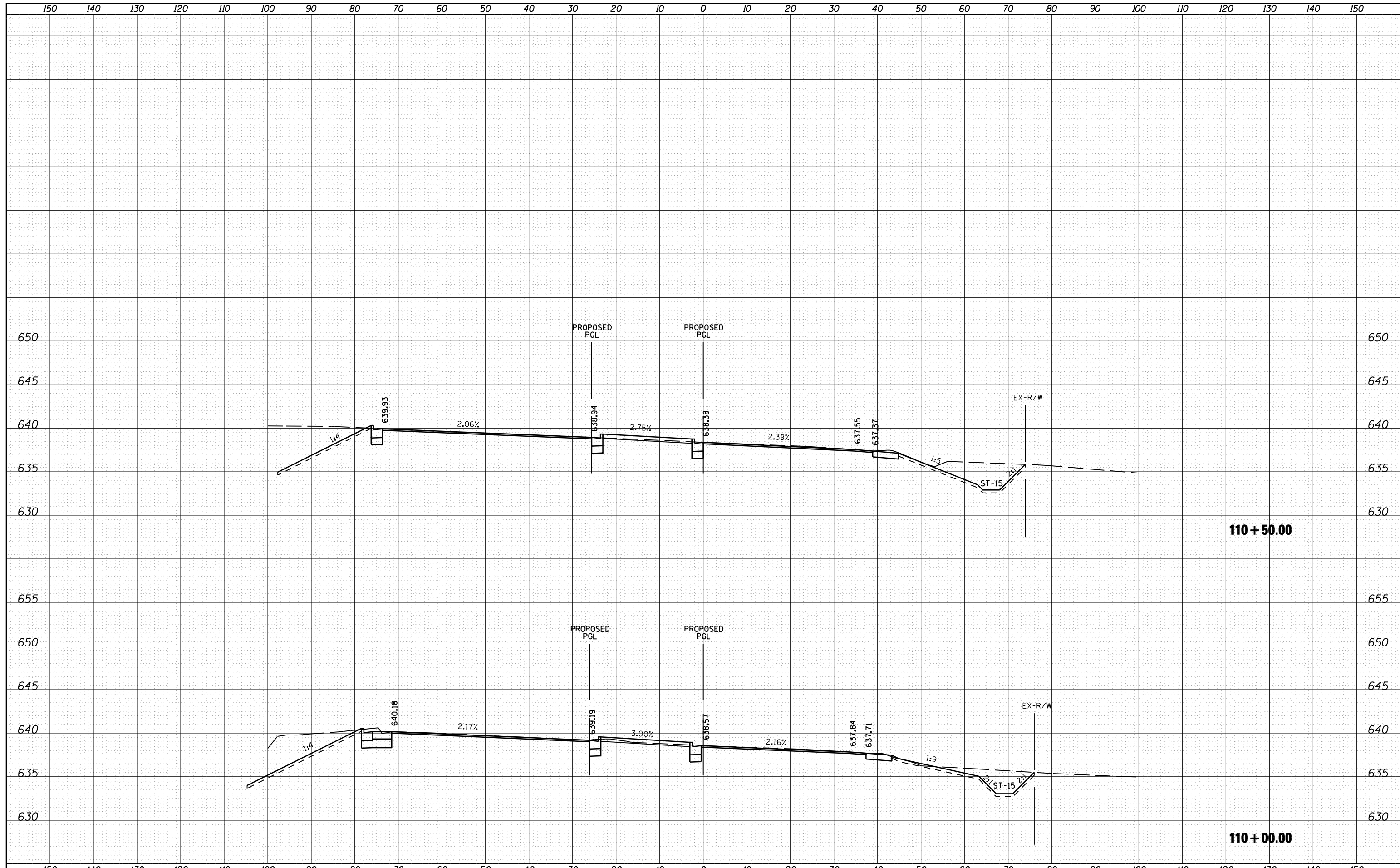
**STATE OF ILLINOIS  
 DEPARTMENT OF TRANSPORTATION**

**U.S. ROUTE 30 AT IL ROUTE 31  
 CROSS SECTIONS - IL ROUTE 31**  
 SCALE: SHEET NO. 12 OF 39 SHEETS STA. 109+00.00 TO STA. 109+50.00

F.A. RTE.	SECTION	COUNTY	TOTAL SHEETS	SHEET NO.
349	(10 & 11 VB) R-3	*	507	438
* KANE AND KENDALL			CONTRACT NO. 60133	
ILLINOIS FED. AID PROJECT				

BY	DATE
FINAL SURVEY	SURVEYED
NOTE BOOK	PLOTTED
NO.	TEMPLATE
	AREAS CHECKED

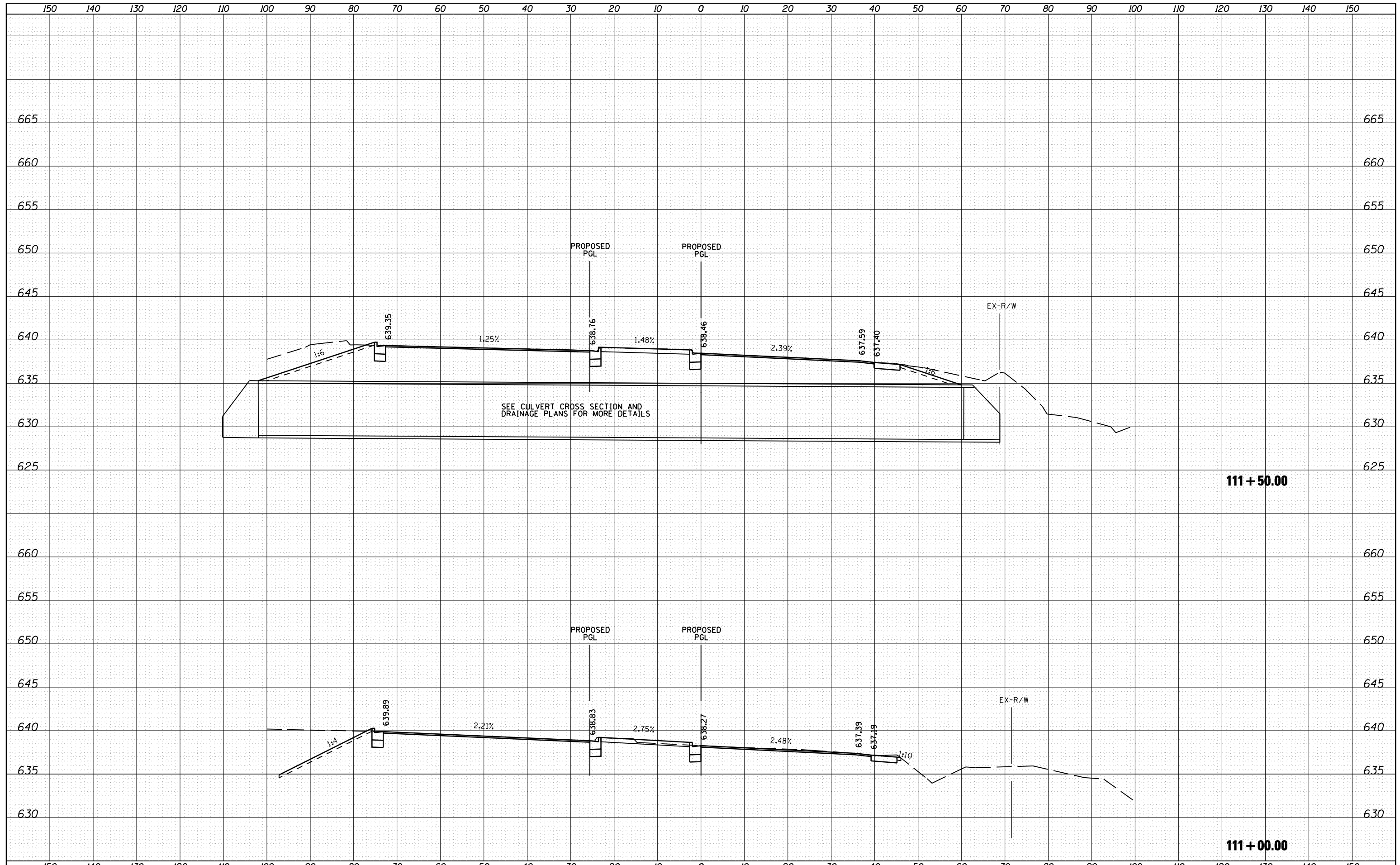
BY	DATE
ORIGINAL SURVEY	SURVEYED
NOTE BOOK	PLOTTED
NO.	TEMPLATE
	AREAS CHECKED



FILE NAME =	USER NAME = 1654	DESIGNED - NGS	REVISED -	<b>STATE OF ILLINOIS DEPARTMENT OF TRANSPORTATION</b>	<b>U.S. ROUTE 30 AT IL ROUTE 31 CROSS SECTIONS - IL ROUTE 31</b>			F.A. RTE. =	SECTION	COUNTY	TOTAL SHEETS	SHEET NO.
ht:\jobs\2010\20103003\cod\site\dgn\refs\IL-31\160133-sh.tl; IL31-xsec-NB.dgn		DRAWN - NGS	REVISED -		349	(10 & 11 VB) R-3	*	507	439			
PLOT SCALE = 20.0000' / IN.		CHECKED - RS	REVISED -		* KANE AND KENDALL			CONTRACT NO. 60133				
PLOT DATE = 5/16/2012		DATE - 05/11/2012	REVISED -		ILLINOIS FED. AID PROJECT							

BY _____	DATE _____
SURVEYED _____	PLOTTED _____
NOTE BOOK _____	AREAS CHECKED _____
NO. _____	

BY _____	DATE _____
SURVEYED _____	PLOTTED _____
NOTE BOOK _____	AREAS CHECKED _____
NO. _____	



FILE NAME = h:\jobs\2010\20103003\cod\site\dgn\refs\IL-31\160133-sh.t..IL31-xsec-NB.dgn  
DESIGNED - NGS  
DRAWN - NGS  
PLOT SCALE = 20.0000 ' / IN.  
PLOT DATE = 5/16/2012

USER NAME = 1654  
CHECKED - RS  
DATE - 05/11/2012

REVISED -  
REVISED -  
REVISED -  
REVISED -

### STATE OF ILLINOIS DEPARTMENT OF TRANSPORTATION

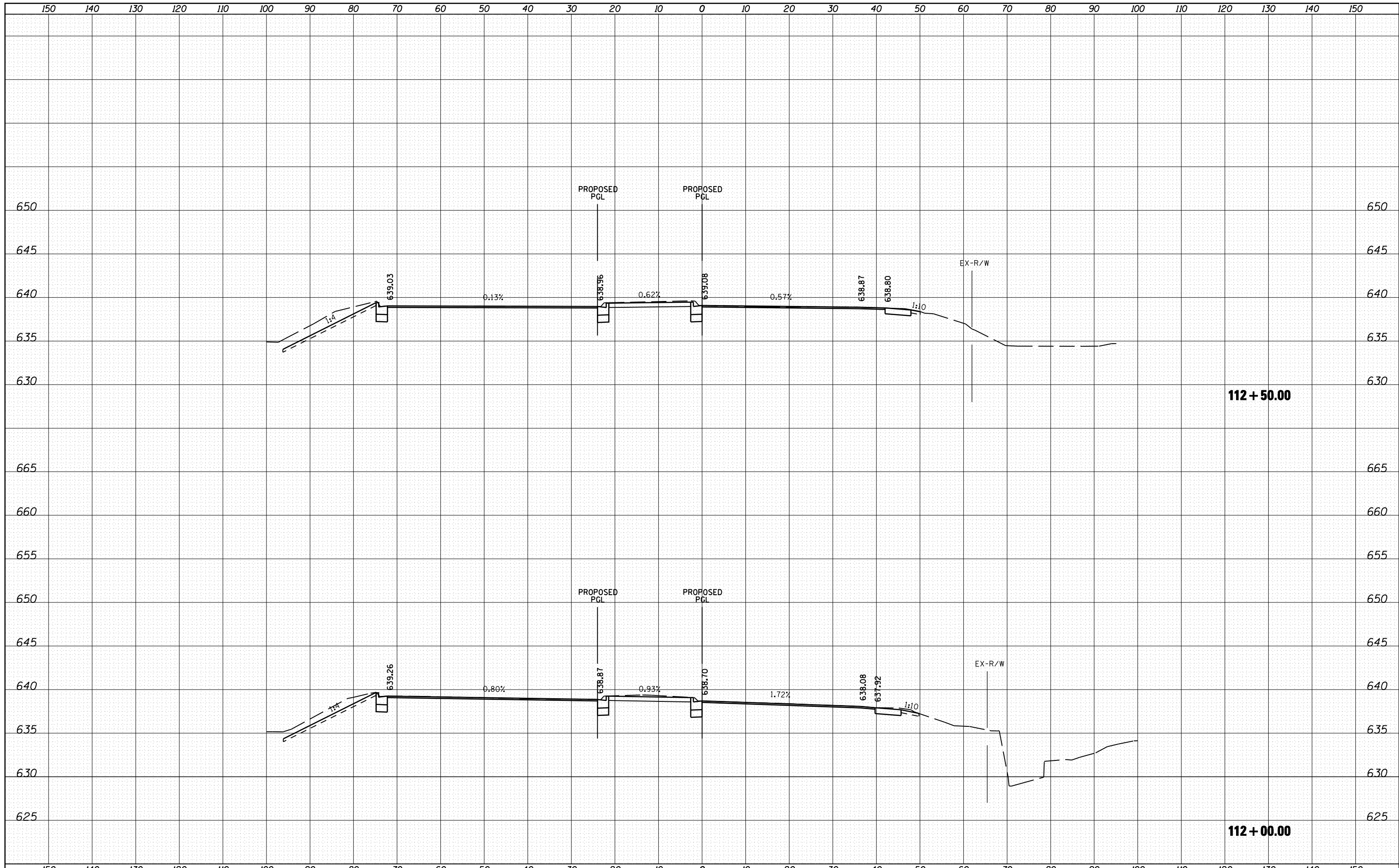
**U.S. ROUTE 30 AT IL ROUTE 31  
CROSS SECTIONS - IL ROUTE 31**  
SCALE: SHEET NO. 14 OF 39 SHEETS STA. 111+00.00 TO STA. 111+50.00

F.A. RTE.	SECTION	COUNTY	TOTAL SHEETS	SHEET NO.
349	(10 & 11 VB) R-3	*	507	440
* KANE AND KENDALL			CONTRACT NO. 60133	
ILLINOIS FED. AID PROJECT				



BY	DATE
FINAL SURVEY	SURVEYED
NOTE BOOK	PLOTTED
NO.	TEMPLATE
	AREAS
	CHECKED

BY	DATE
ORIGINAL SURVEY	SURVEYED
NOTE BOOK	PLOTTED
NO.	TEMPLATE
	AREAS
	CHECKED



FILE NAME = h:\jobs\2010\20103003\cod\site\dgn\refs\IL-31\10133-sh.t...IL31-xsec-NB.dgn

USER NAME = 1654	DESIGNED - NGS	REVISED -
PLOT SCALE = 20.0000' / IN.	DRAWN - NGS	REVISED -
PLOT DATE = 5/16/2012	CHECKED - RS	REVISED -
	DATE - 05/11/2012	REVISED -

**STATE OF ILLINOIS  
DEPARTMENT OF TRANSPORTATION**

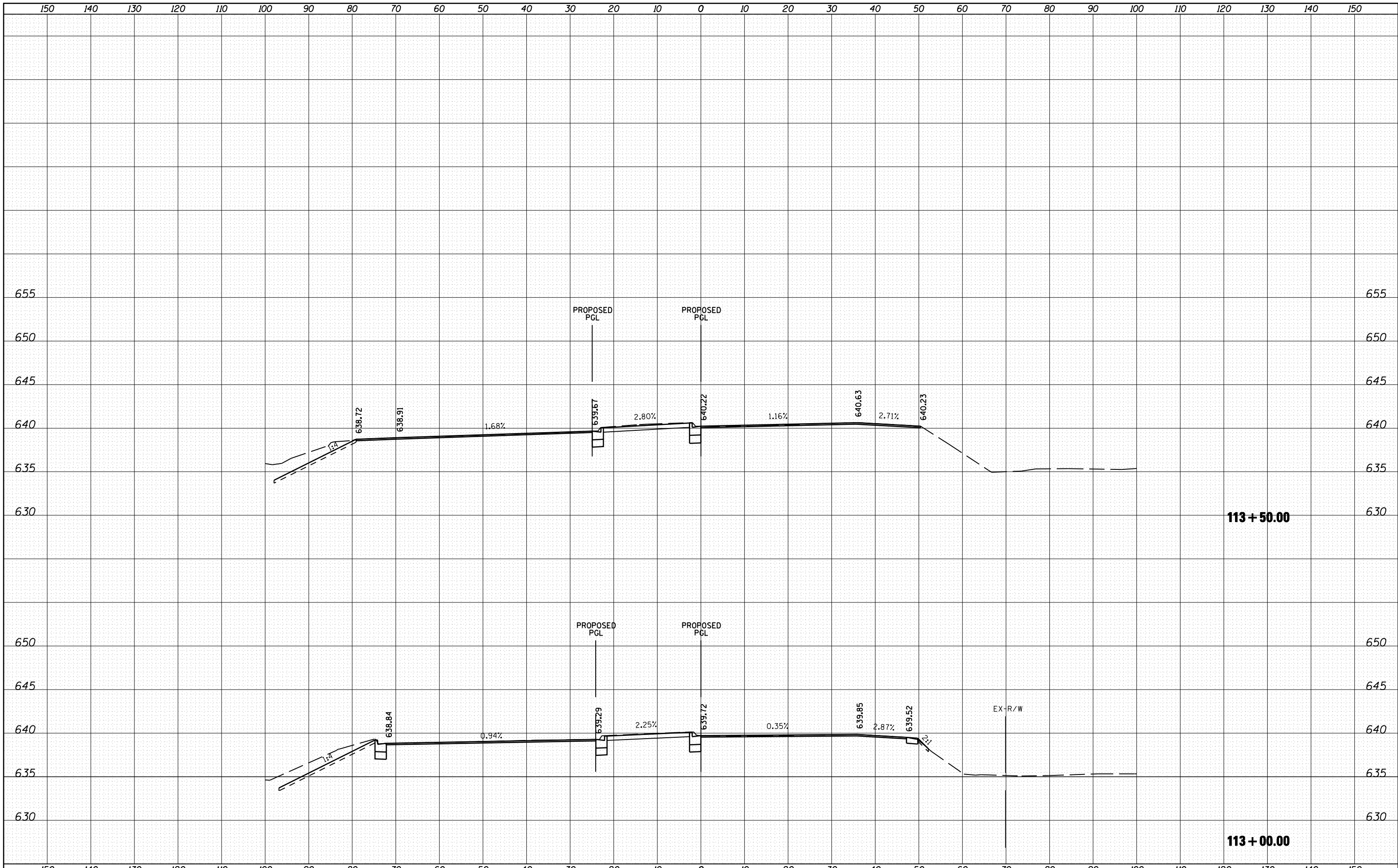
**U.S. ROUTE 30 AT IL ROUTE 31  
CROSS SECTIONS - IL ROUTE 31**

SCALE: SHEET NO. 15 OF 39 SHEETS STA. 112+00.00 TO STA. 112+50.00

F.A. RTE.	SECTION	COUNTY	TOTAL SHEETS	SHEET NO.
349	(10 & 11 VB) R-3	*	507	441
* KANE AND KENDALL			CONTRACT NO. 60133	
ILLINOIS FED. AID PROJECT				

DATE	
BY	
SURVEYED	
PLOTTED	
TEMPLATE	
AREAS	
CHECKED	
FINAL SURVEY	
NOTE BOOK	
NO.	

DATE	
BY	
SURVEYED	
PLOTTED	
TEMPLATE	
AREAS	
CHECKED	
ORIGINAL SURVEY	
NOTE BOOK	
NO.	



FILE NAME =	USER NAME = 1654	DESIGNED - NGS	REVISED -
ht:\jobs\2010\20103003\cod\site\dgn\ref\IL-31\160133-sh.tl;IL31-xsec-NB.dgn		DRAWN - NGS	REVISED -
		CHECKED - RS	REVISED -
		DATE - 05/11/2012	REVISED -

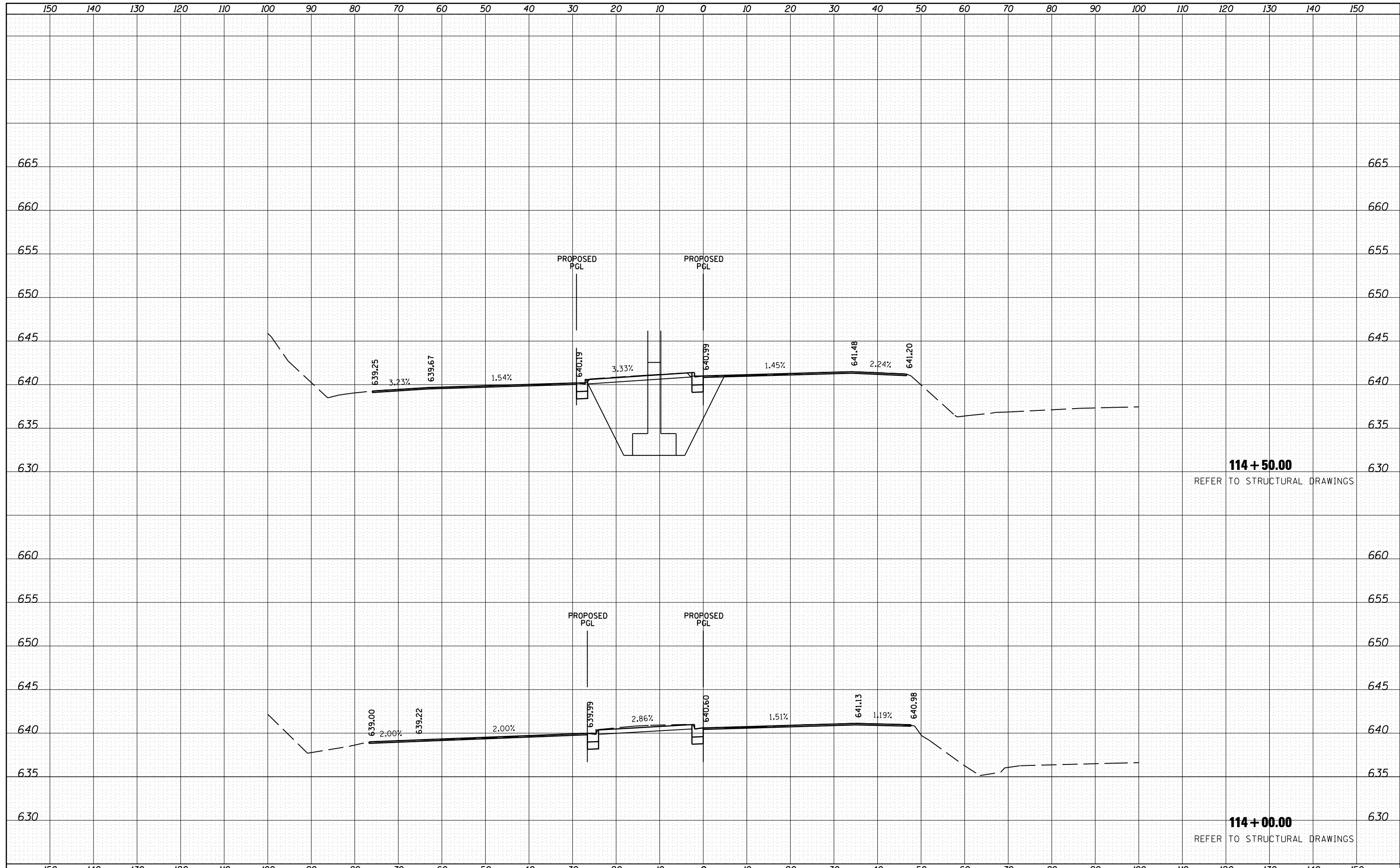
**STATE OF ILLINOIS  
DEPARTMENT OF TRANSPORTATION**

<b>U.S. ROUTE 30 AT IL ROUTE 31 CROSS SECTIONS - IL ROUTE 31</b>			
SCALE:	SHEET NO. 16 OF 39 SHEETS	STA. 113+00.00	TO STA. 113+50.00

F.A. RTE.	SECTION	COUNTY	TOTAL SHEETS	SHEET NO.
349	(10 & 11 VB) R-3	*	507	442
* KANE AND KENDALL			CONTRACT NO. 60133	
ILLINOIS FED. AID PROJECT				

DATE	
BY	
SURVEYED	
PLOTTED	
TEMPLATE	
AREAS	
CHECKED	
FINAL SURVEY	
NOTE BOOK	
NO.	

DATE	
BY	
SURVEYED	
PLOTTED	
TEMPLATE	
AREAS	
CHECKED	
ORIGINAL SURVEY	
NOTE BOOK	
NO.	

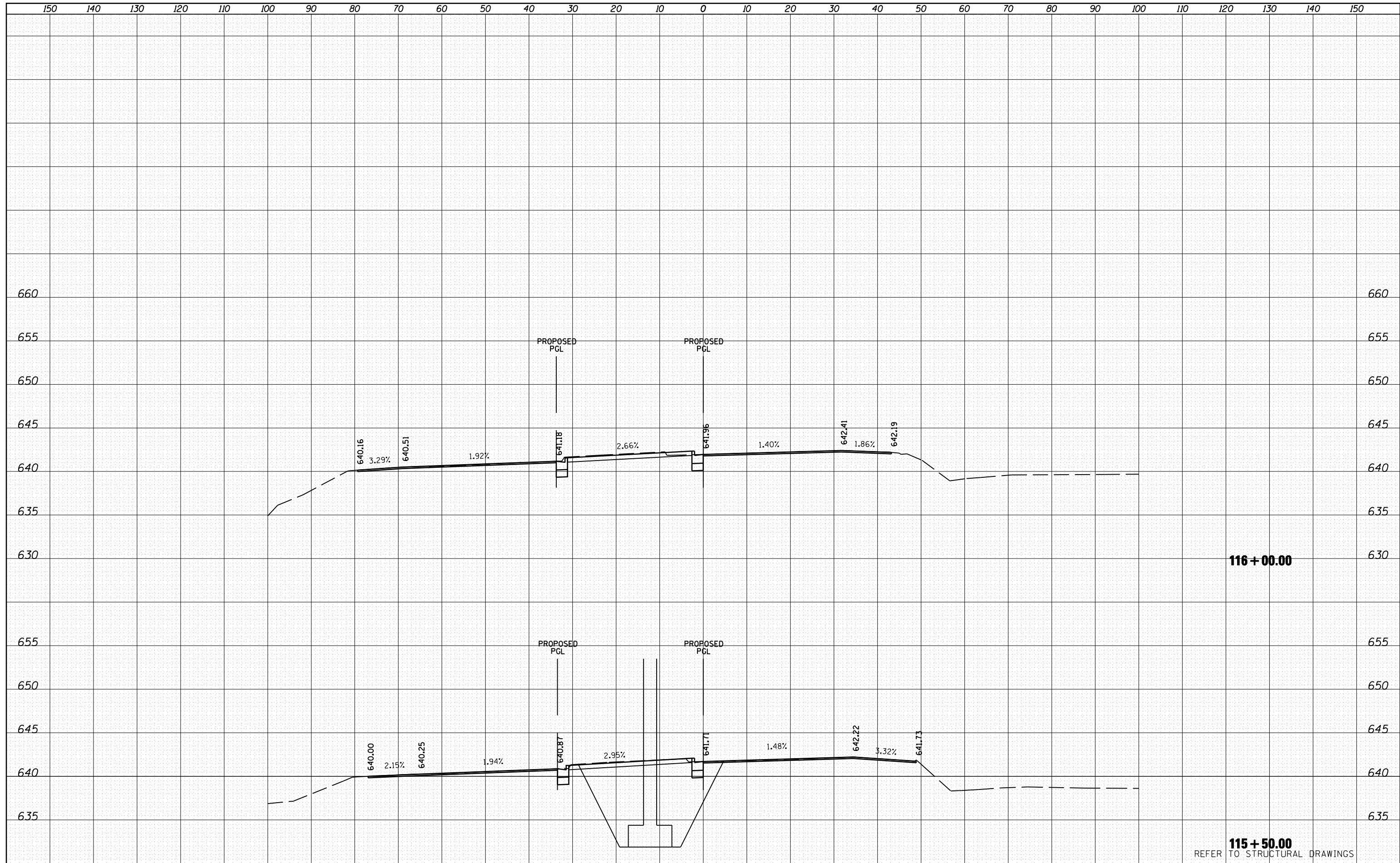


**114 + 50.00**  
REFER TO STRUCTURAL DRAWINGS

**114 + 00.00**  
REFER TO STRUCTURAL DRAWINGS

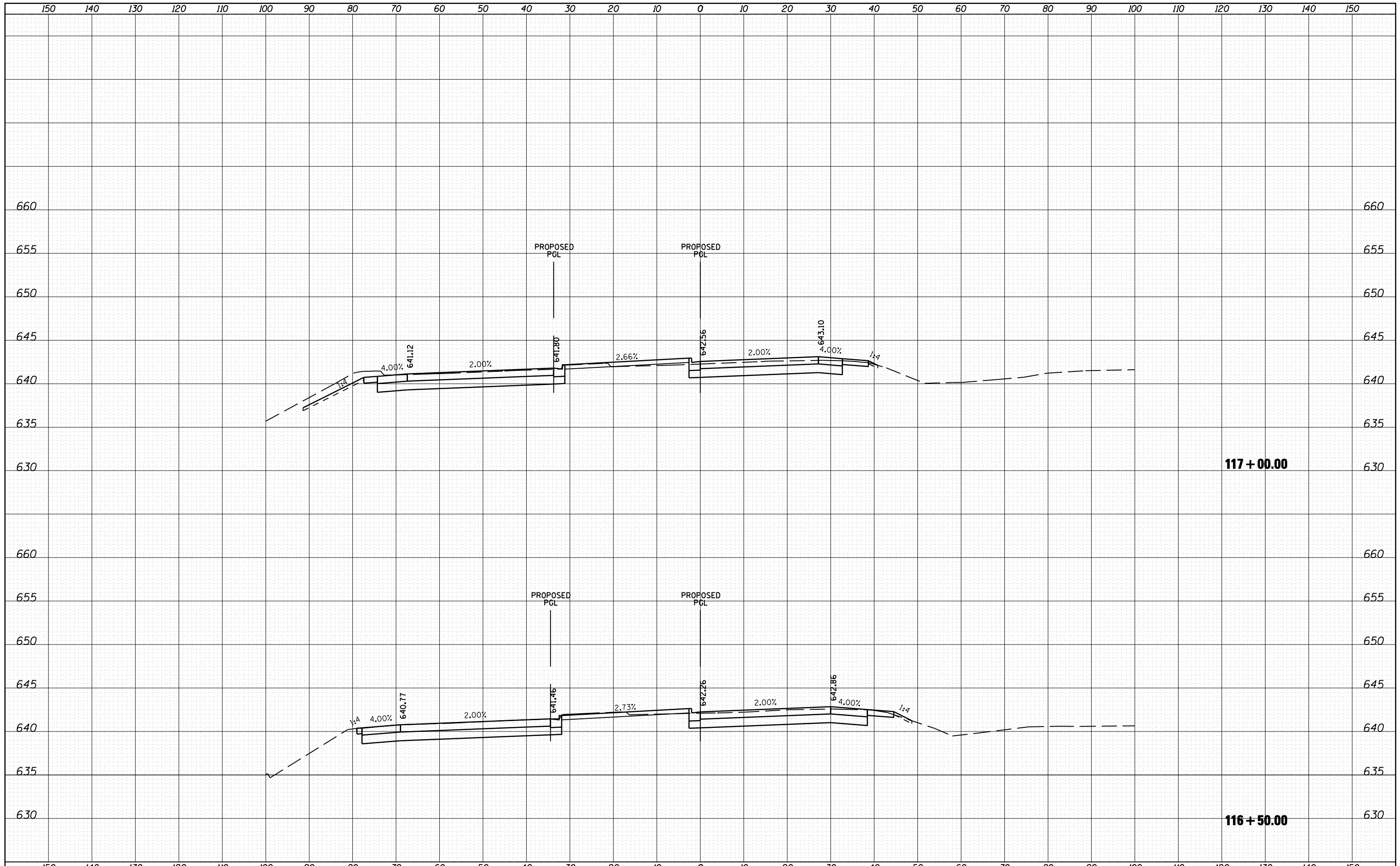
DATE	
BY	
NO.	
ORIGINAL SURVEY	
NOTE BOOK	
AREAS CHECKED	
SURVEYED	
PLOTTED	
TEMPLATE	
AREAS CHECKED	

DATE	
BY	
NO.	
ORIGINAL SURVEY	
NOTE BOOK	
AREAS CHECKED	
SURVEYED	
PLOTTED	
TEMPLATE	
AREAS CHECKED	



**116 + 00.00**

**115 + 50.00**  
REFER TO STRUCTURAL DRAWINGS



BY _____	
DATE _____	DATE _____
NO. _____	NO. _____
AREA'S CHECKED	AREA'S CHECKED
NOTE BOOK	NOTE BOOK
TEMPLE	TEMPLE
PLOTTED	PLOTTED
SURVEYED	SURVEYED
FINAL SURVEY NO.	FINAL SURVEY NO.

BY _____	
DATE _____	DATE _____
NO. _____	NO. _____
AREA'S CHECKED	AREA'S CHECKED
NOTE BOOK	NOTE BOOK
TEMPLE	TEMPLE
PLOTTED	PLOTTED
SURVEYED	SURVEYED
ORIGINAL SURVEY NO.	ORIGINAL SURVEY NO.

FILE NAME =	USER NAME = 1654	DESIGNED - NGS	REVISED -
ht:\jobs\2010\20103003\cod\site\dgn\refs\il-31\1160133-sh.t_\il31-xsec-nb.dgn		DRAWN - NGS	REVISED -
	PLOT SCALE = 20.0000' / IN.	CHECKED - RS	REVISED -
	PLOT DATE = 5/16/2012	DATE - 05/11/2012	REVISED -

**STATE OF ILLINOIS  
DEPARTMENT OF TRANSPORTATION**

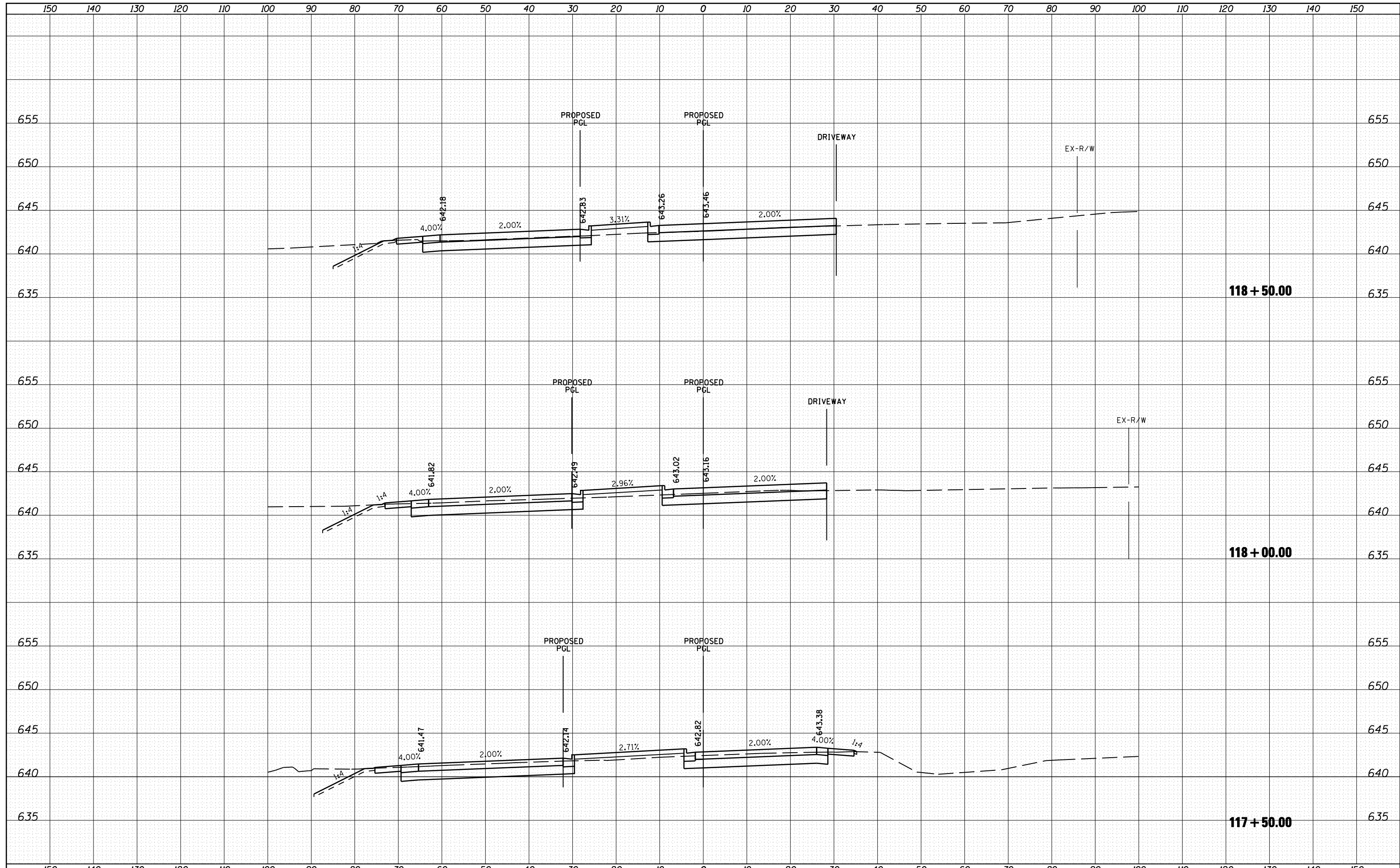
**U.S. ROUTE 30 AT IL ROUTE 31  
CROSS SECTIONS - IL ROUTE 31**

SCALE: SHEET NO. 19 OF 39 SHEETS STA. 116+50.00 TO STA. 117+00.00

F.A. RTE.	SECTION	COUNTY	TOTAL SHEETS	SHEET NO.
349	(10 & 11 VB) R-3	*	507	445
* KANE AND KENDALL			CONTRACT NO. 60133	
ILLINOIS FED. AID PROJECT				

DATE	
BY	
SURVEYED	
PLOTTED	
TEMPLATE	
AREAS	
CHECKED	
FINAL SURVEY	
NOTE BOOK	
NO.	

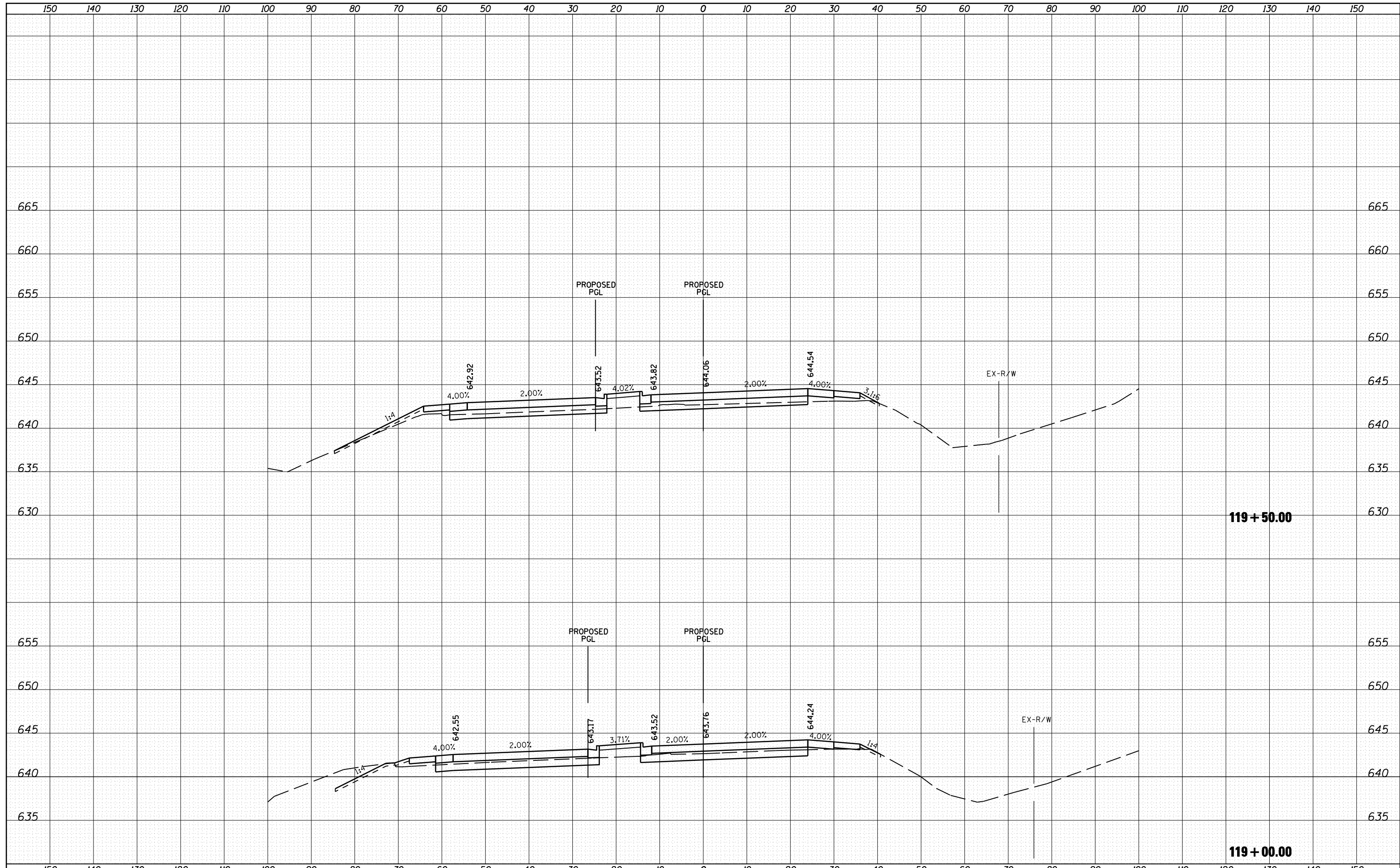
DATE	
BY	
SURVEYED	
PLOTTED	
TEMPLATE	
AREAS	
CHECKED	
ORIGINAL SURVEY	
NOTE BOOK	
NO.	



FILE NAME =	USER NAME = 1654	DESIGNED - NGS	REVISED -	<b>STATE OF ILLINOIS DEPARTMENT OF TRANSPORTATION</b>	<b>U.S. ROUTE 30 AT IL ROUTE 31 CROSS SECTIONS - IL ROUTE 31</b>			F.A. RTE.	SECTION	COUNTY	TOTAL SHEETS	SHEET NO.
ht:\jobs\2010\20103003\ced\site\dgn\refs\IL-31\160133-sh.t..IL31-xsec-NB.dgn		DRAWN - NGS	REVISED -		349	(10 & 11 VB) R-3	*	507	446			
PLOT SCALE = 20.0000' / IN.		CHECKED - RS	REVISED -		* KANE AND KENDALL			CONTRACT NO. 60133				
PLOT DATE = 5/16/2012		DATE - 05/11/2012	REVISED -		ILLINOIS FED. AID PROJECT							

BY			DATE
SURVEYED			
PLOTTED			
TEMPLATE			
AREAS			CHECKED
AREAS			CHECKED
FINAL SURVEY	NOTE BOOK		
NO.			

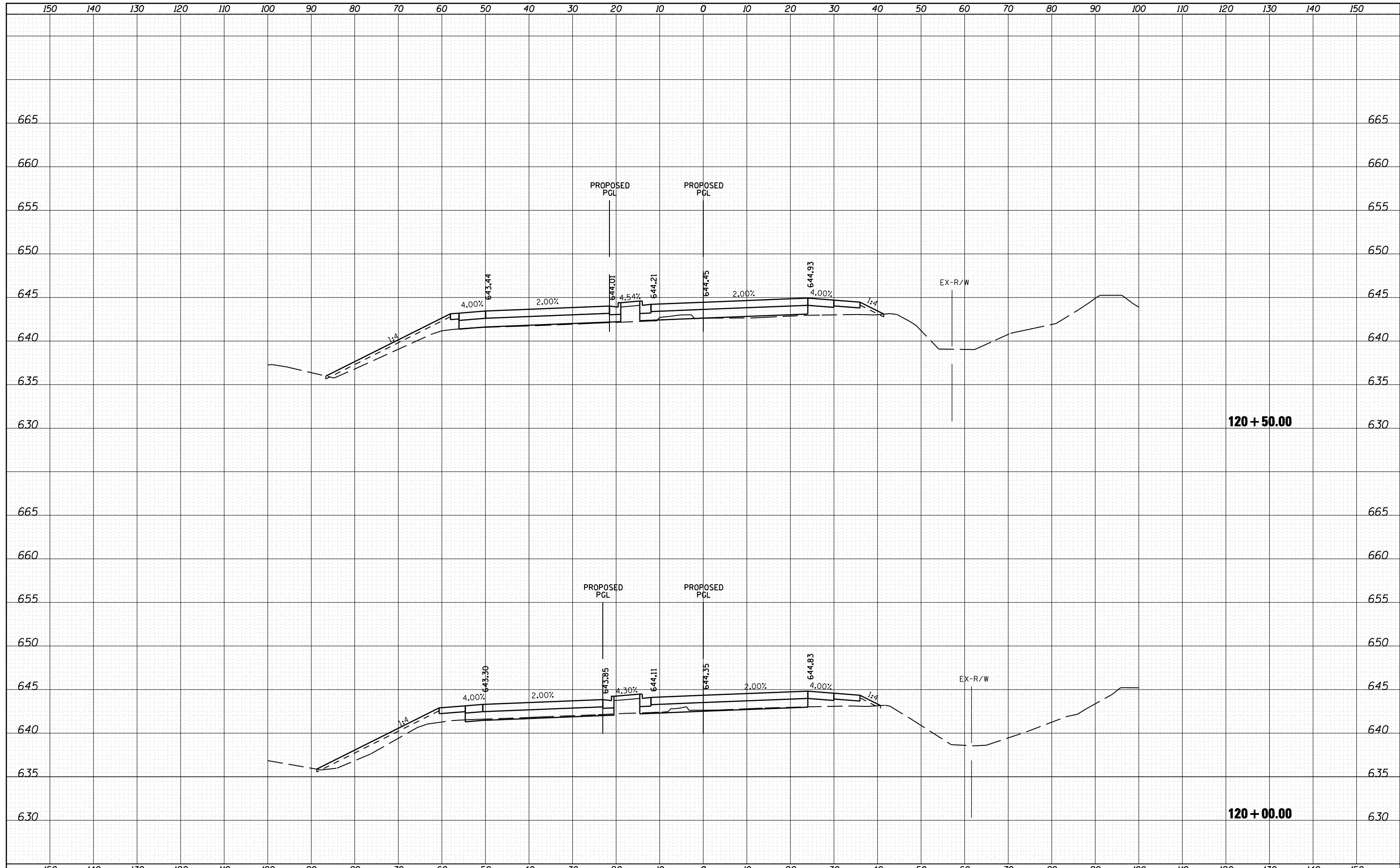
BY			DATE
SURVEYED			
PLOTTED			
TEMPLATE			
AREAS			CHECKED
AREAS			CHECKED
ORIGINAL SURVEY	NOTE BOOK		
NO.			



FILE NAME =	USER NAME = 1654	DESIGNED - NGS	REVISIED -	<p align="center"><b>STATE OF ILLINOIS</b> <b>DEPARTMENT OF TRANSPORTATION</b></p> <p align="center"><b>U.S. ROUTE 30 AT IL ROUTE 31</b> <b>CROSS SECTIONS - IL ROUTE 31</b></p>	F.A. RTE. =	SECTION	COUNTY	TOTAL SHEETS	SHEET NO.
ht:\jobs\2010\20103003\cod\site\dgn\refs\IL-31\160133-sh.t..il.31-xsec-nb.dgn	PLOT SCALE = 20.0000' / IN.	DRAWN - NGS	REVISIED -		349	(10 & 11 VB) R-3	*	507	447
	PLOT DATE = 5/16/2012	CHECKED - RS	REVISIED -		* KANE AND KENDALL			CONTRACT NO. 60133	
		DATE - 05/11/2012	REVISIED -		ILLINOIS FED. AID PROJECT				

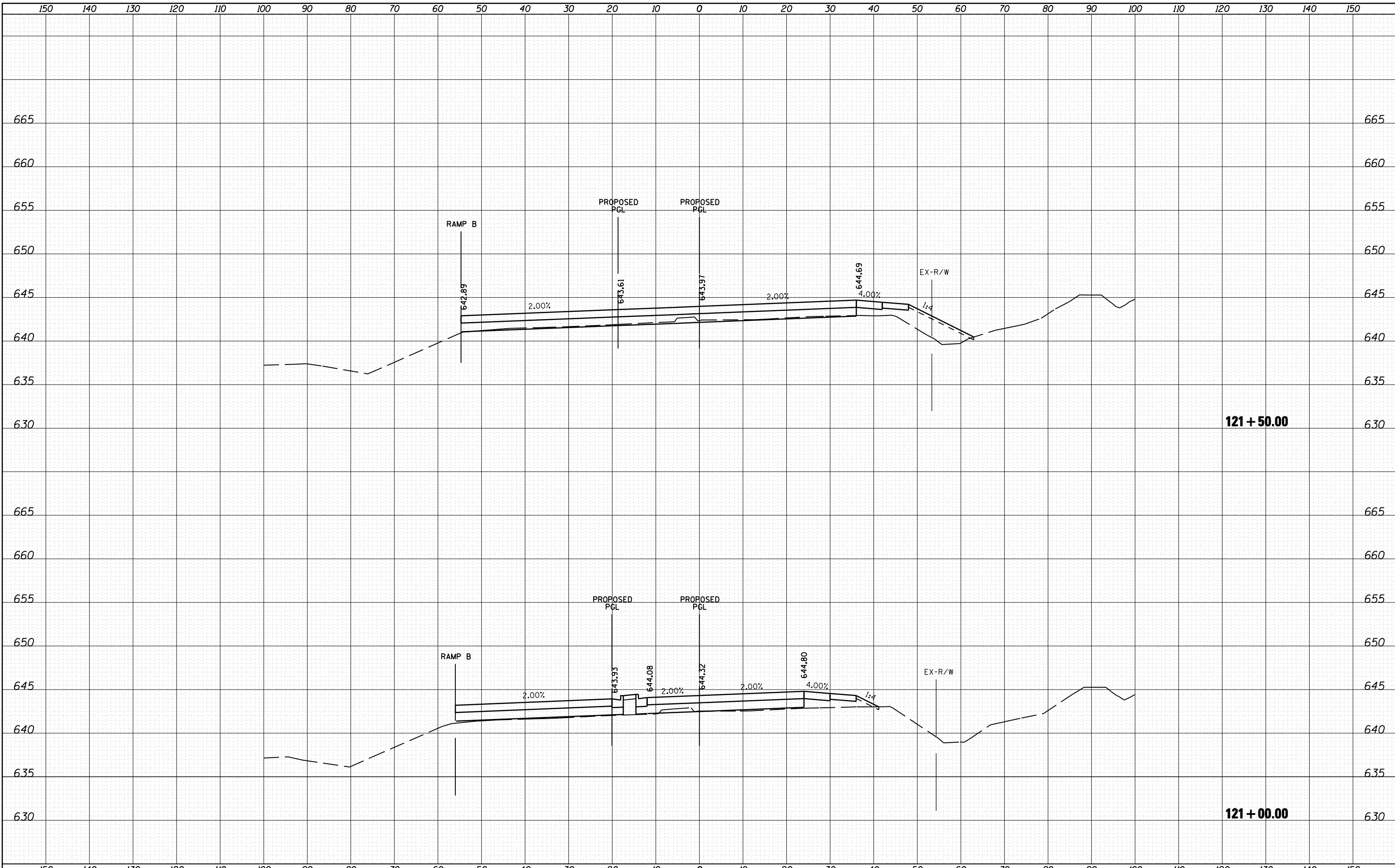
DATE	
BY	
SURVEYED	
PLOTTED	
TEMPLATE	
AREAS	
CHECKED	
FINAL SURVEY	
NOTE BOOK	
NO.	

DATE	
BY	
SURVEYED	
PLOTTED	
TEMPLATE	
AREAS	
CHECKED	
ORIGINAL SURVEY	
NOTE BOOK	
NO.	



FILE NAME =	USER NAME = 1654	DESIGNED - NGS	REVISIED -	<b>STATE OF ILLINOIS DEPARTMENT OF TRANSPORTATION</b>	<b>U.S. ROUTE 30 AT IL ROUTE 31 CROSS SECTIONS - IL ROUTE 31</b>		F.A. RTE. =	SECTION	COUNTY	TOTAL SHEETS	SHEET NO.
ht:\jobs\2010\20103003\cod\site\dgn\refs\IL-31\160133-sh.t..il31-xsec-NB.dgn		DRAWN - NGS	REVISIED -		349	(10 & 11 VB) R-3	*	507	448		
PLOT SCALE = 20.0000' / IN.		CHECKED - RS	REVISIED -		* KANE AND KENDALL			CONTRACT NO. 60133			
PLOT DATE = 5/16/2012		DATE - 05/11/2012	REVISIED -		SCALE:	SHEET NO. 22 OF 39 SHEETS	STA. 120+00.00 TO STA. 120+50.00	ILLINOIS FED. AID PROJECT			





BY		DATE	
FINL SURVEY	SURVEYED	NOTE BOOK	PLOTTED
NO.	AREAS CHECKED	NO.	AREAS CHECKED

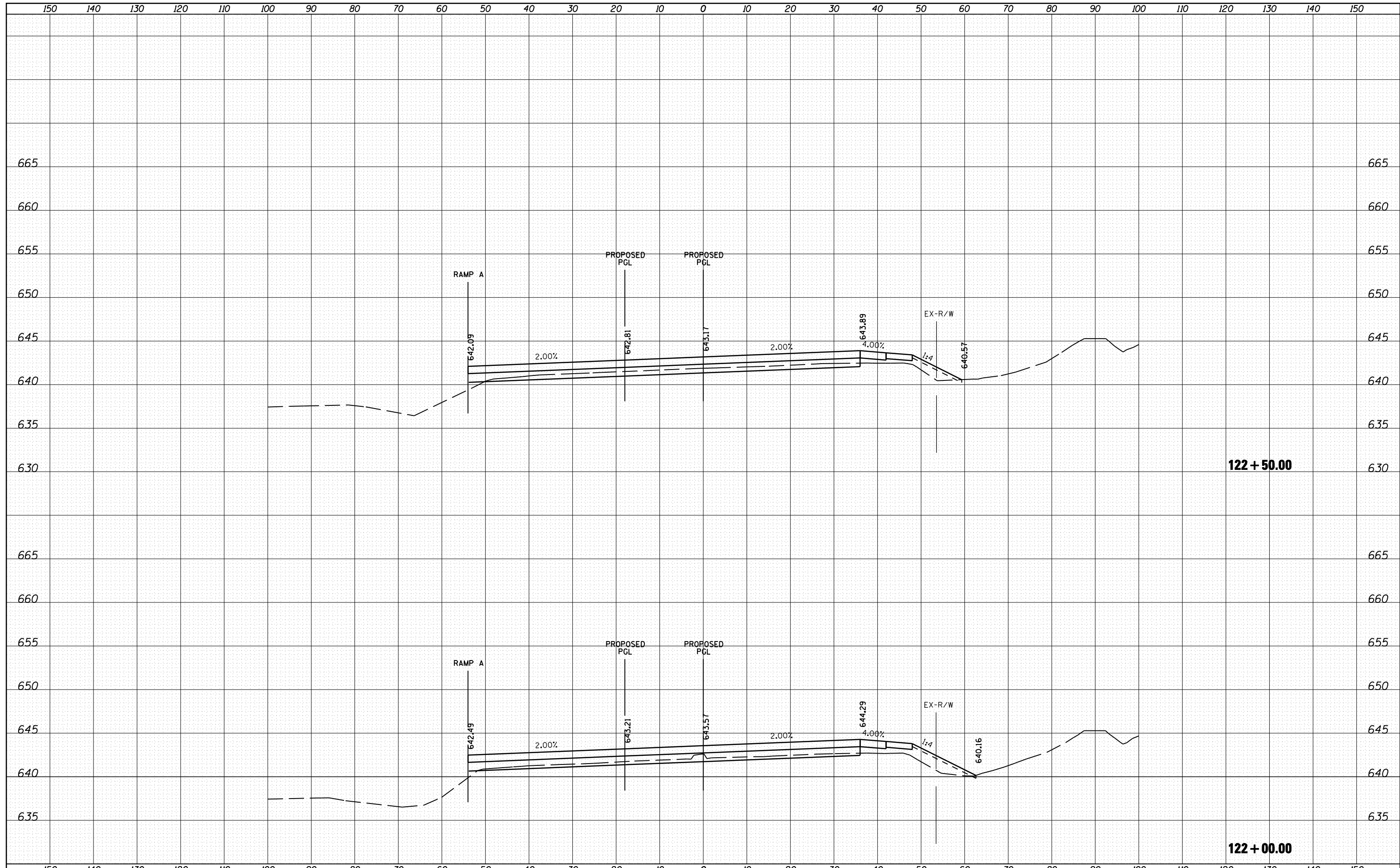
BY		DATE	
ORIGINAL SURVEY	SURVEYED	NOTE BOOK	PLOTTED
NO.	AREAS CHECKED	NO.	AREAS CHECKED

FILE NAME =	USER NAME = 1654	DESIGNED - NGS	REVISED -	<b>STATE OF ILLINOIS</b> <b>DEPARTMENT OF TRANSPORTATION</b>	<b>U.S. ROUTE 30 AT IL ROUTE 31</b> <b>CROSS SECTIONS - IL ROUTE 31</b>	F.A. RTE.	SECTION	COUNTY	TOTAL SHEETS	SHEET NO.
ht:\jobs\2010\20103003\cod\site\dgn\refs\IL-31\160133-sh.t.,IL31-xsec-NB.dgn	DRAWN - NGS	REVISIED -				349	(10 & 11 VB) R-3	*	507	449
PLOT SCALE = 20.0000' / IN.	CHECKED - RS	REVISIED -				* KANE AND KENDALL CONTRACT NO. 60133				
PLOT DATE = 5/16/2012	DATE - 05/11/2012	REVISIED -				ILLINOIS FED. AID PROJECT				

SCALE: SHEET NO. 23 OF 39 SHEETS STA. 121+00.00 TO STA. 121+50.00

DATE	
BY	
SURVEYED	
PLOTTED	
TEMPLATE	
AREAS	
CHECKED	
FINAL	
NO. SURVEY	
NOTE BOOK	
NO.	

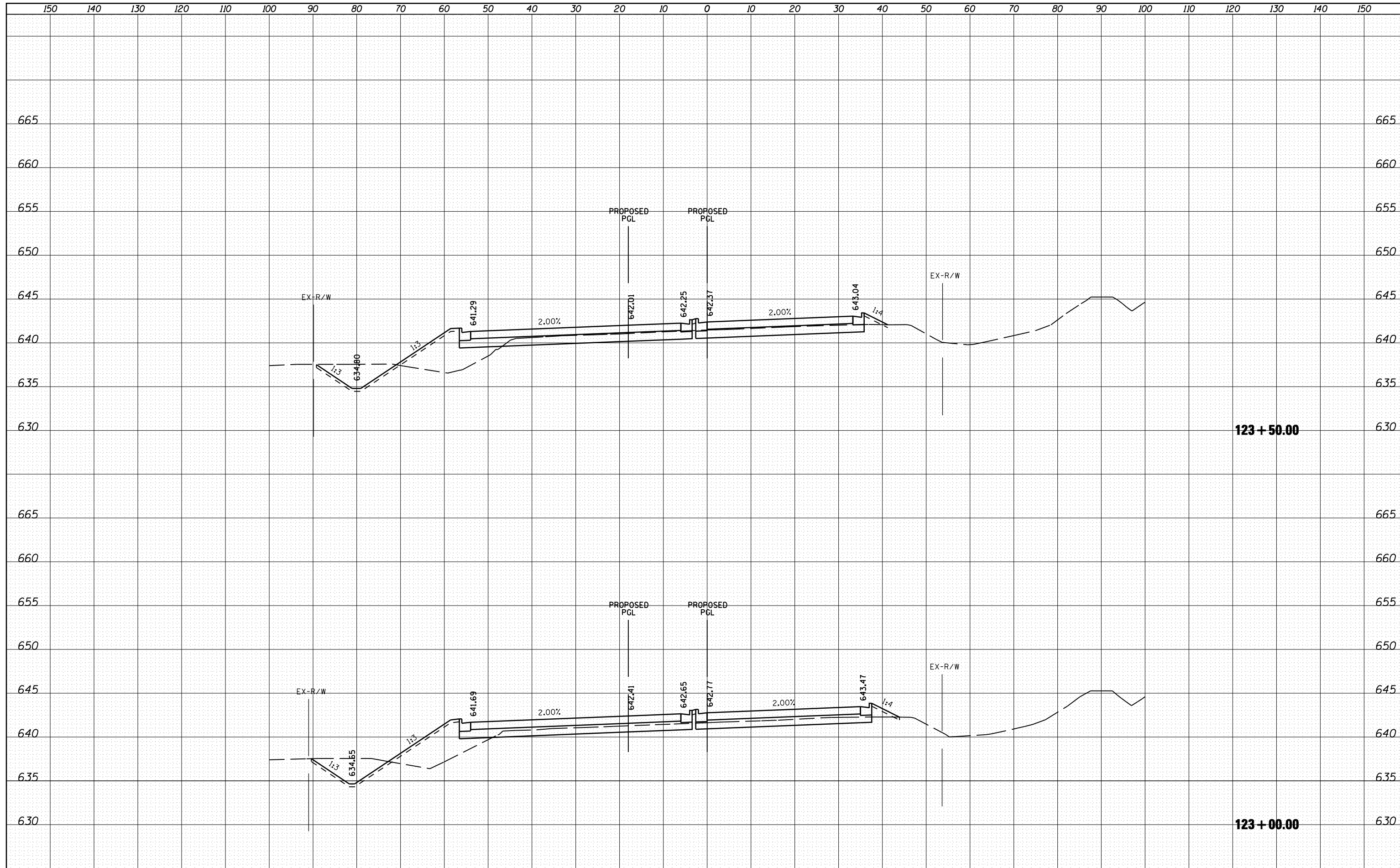
DATE	
BY	
SURVEYED	
PLOTTED	
TEMPLATE	
AREAS	
CHECKED	
ORIGINAL	
NO. SURVEY	
NOTE BOOK	
NO.	



FILE NAME =	USER NAME = 1654	DESIGNED - NGS	REVISED -	<b>STATE OF ILLINOIS</b> <b>DEPARTMENT OF TRANSPORTATION</b>	<b>U.S. ROUTE 30 AT IL ROUTE 31</b> <b>CROSS SECTIONS - IL ROUTE 31</b>	F.A. RTE.	SECTION	COUNTY	TOTAL SHEETS	SHEET NO.
ht:\jobs\2010\20103003\cod\site\dgn\refs\IL-31\160133-sh.t..il31-xsec-NB.dgn		DRAWN - NGS	REVISED -			349	(10 & 11 VB) R-3	*	507	450
PLOT SCALE = 20.0000' / IN.		CHECKED - RS	REVISED -			* KANE AND KENDALL		CONTRACT NO. 60133		
PLOT DATE = 5/16/2012		DATE - 05/11/2012	REVISED -			ILLINOIS FED. AID PROJECT				
				SCALE:		SHEET NO. 24 OF 39 SHEETS STA. 122+00.00 TO STA. 122+50.00				

DATE	
BY	
FINAL SURVEY	SURVEYED
NOTE BOOK	PLOTTED
NO.	TEMPLATE
	AREAS CHECKED

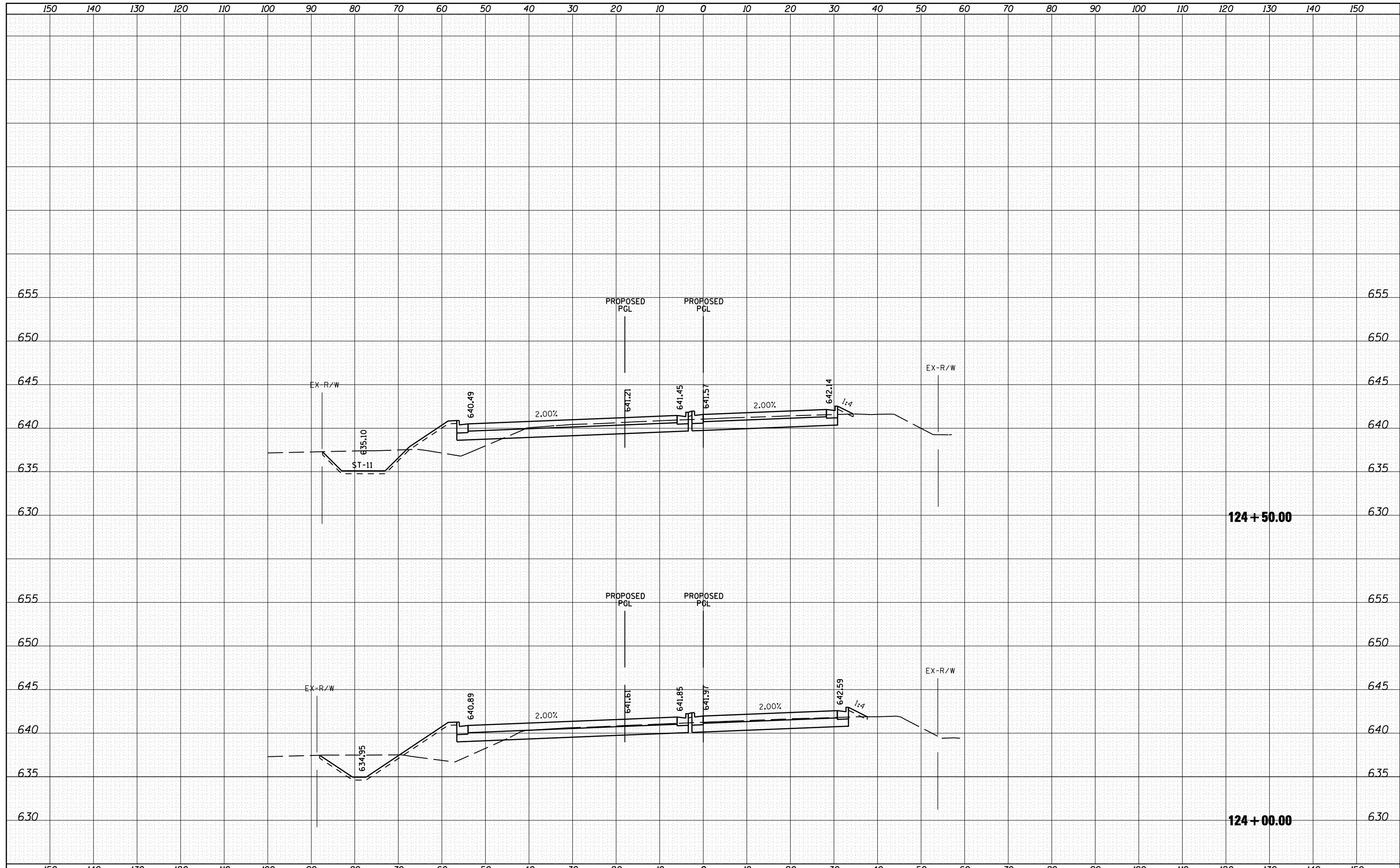
DATE	
BY	
ORIGINAL SURVEY	SURVEYED
NOTE BOOK	PLOTTED
NO.	TEMPLATE
	AREAS CHECKED



FILE NAME =	USER NAME = 1654	DESIGNED - NGS	REVISD -	<b>STATE OF ILLINOIS</b> <b>DEPARTMENT OF TRANSPORTATION</b>	<b>U.S. ROUTE 30 AT IL ROUTE 31</b> <b>CROSS SECTIONS - IL ROUTE 31</b>	F.A. RTE.	SECTION	COUNTY	TOTAL SHEETS	SHEET NO.
ht:\jobs\2010\20103003\cod\site\dgn\refs\IL-31\160133-sht_1131-xsec-NB.dgn		DRAWN - NGS	REVISD -			349	(10 & 11 VB) R-3	*	507	451
PLOT SCALE = 20.0000' / IN.		CHECKED - RS	REVISD -			* KANE AND KENDALL			CONTRACT NO. 60133	
PLOT DATE = 5/16/2012		DATE - 05/11/2012	REVISD -			SCALE:	SHEET NO. 25 OF 39 SHEETS	STA. 123+00.00	TO STA. 123+50.00	ILLINOIS FED. AID PROJECT

DATE	
BY	
SURVEYED	
PLOTTED	
TEMPLATE	
AREAS	
CHECKED	
FINAL SURVEY	
NOTE BOOK	
NO.	

DATE	
BY	
SURVEYED	
PLOTTED	
TEMPLATE	
AREAS	
CHECKED	
ORIGINAL SURVEY	
NOTE BOOK	
NO.	



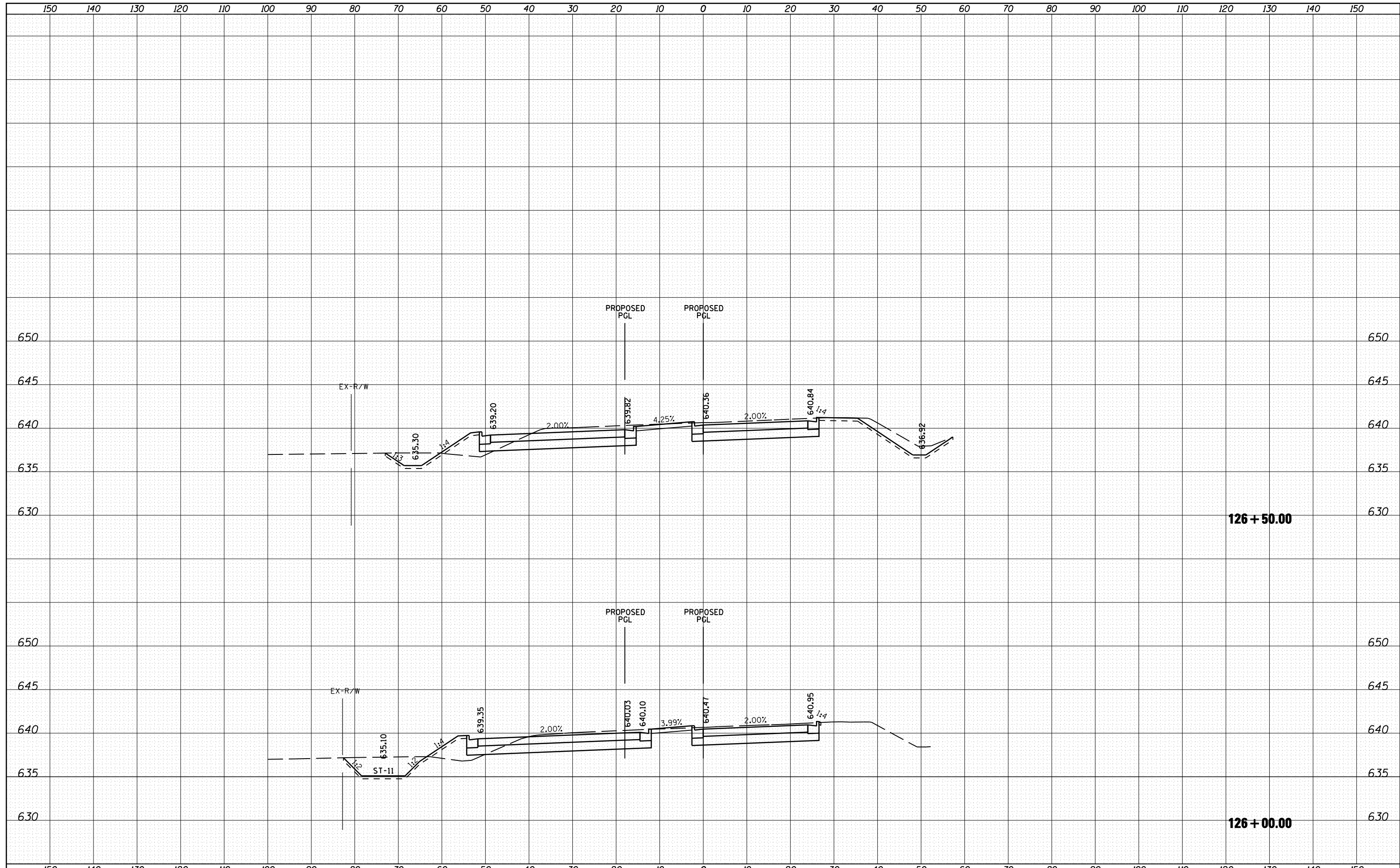
FILE NAME =	USER NAME = 1654	DESIGNED - NGS	REVISIED -	<b>STATE OF ILLINOIS</b> <b>DEPARTMENT OF TRANSPORTATION</b>	<b>U.S. ROUTE 30 AT IL ROUTE 31</b> <b>CROSS SECTIONS - IL ROUTE 31</b>	F.A. RTE.	SECTION	COUNTY	TOTAL SHEETS	SHEET NO.
ht:\jobs\2010\20103003\cod\site\dgn\refs\IL-31\160133-sh.t..IL31-xsec-NB.dgn		DRAWN - NGS	REVISIED -			349	(10 & 11 VB) R-3	*	507	452
PLOT SCALE = 20.0000' / IN.		CHECKED - RS	REVISIED -			* KANE AND KENDALL		CONTRACT NO. 60133		
PLOT DATE = 5/16/2012		DATE - 05/11/2012	REVISIED -			ILLINOIS FED. AID PROJECT				

SCALE: SHEET NO. 26 OF 39 SHEETS STA. 124+00.00 TO STA. 124+50.00



DATE	
BY	
SURVEYED	
PLOTTED	
TEMPLATE	
AREAS	
CHECKED	
FINAL SURVEY	
NOTE BOOK	
NO.	

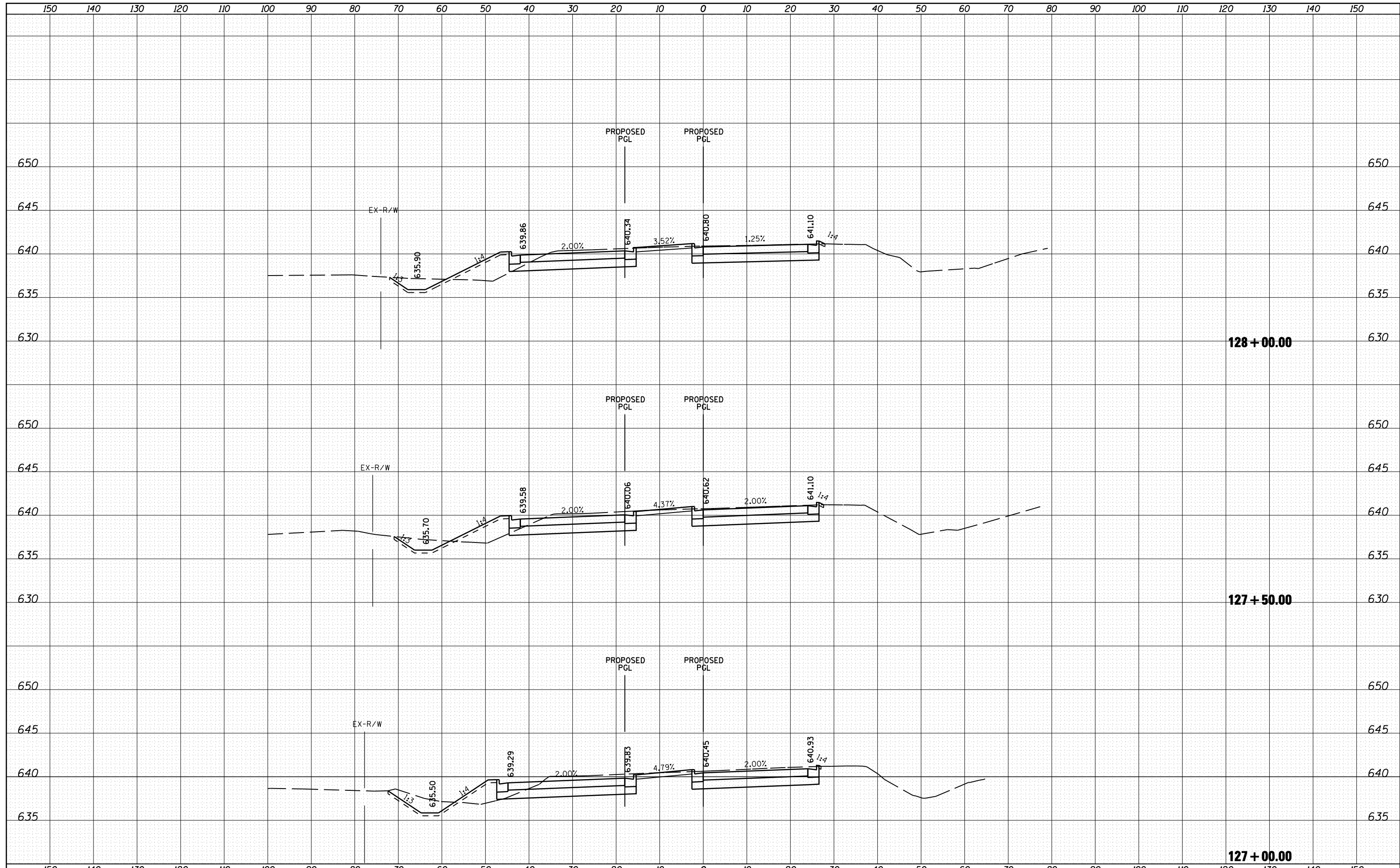
DATE	
BY	
SURVEYED	
PLOTTED	
TEMPLATE	
AREAS	
CHECKED	
ORIGINAL SURVEY	
NOTE BOOK	
NO.	



FILE NAME =	USER NAME = 1654	DESIGNED - NGS	REVISED -	<b>STATE OF ILLINOIS DEPARTMENT OF TRANSPORTATION</b>	<b>U.S. ROUTE 30 AT IL ROUTE 31 CROSS SECTIONS - IL ROUTE 31</b>		F.A. RTE. = 349	SECTION = (10 & 11 VB) R-3	COUNTY = *	TOTAL SHEETS = 507	SHEET NO. = 454
ht:\jobs\2010\20103003\cod\site\dgn\refs\IL-31\160133-sh.t..IL31-xsec-NB.dgn	PLOT SCALE = 20.0000' / IN.	DRAWN - NGS	REVISED -		SCALE:	SHEET NO. 28 OF 39 SHEETS	STA. 126+00.00 TO STA. 126+50.00	* KANE AND KENDALL		CONTRACT NO. 60133	ILLINOIS FED. AID PROJECT
	PLOT DATE = 6/15/2012	CHECKED - RS	REVISED -								
		DATE - 06/15/2012	REVISED -								

DATE	
BY	
SURVEYED	
PLOTTED	
TEMPLATE	
AREAS	
CHECKED	
FINAL SURVEY	
NOTE BOOK	
NO.	

DATE	
BY	
SURVEYED	
PLOTTED	
TEMPLATE	
AREAS	
CHECKED	
ORIGINAL SURVEY	
NOTE BOOK	
NO.	

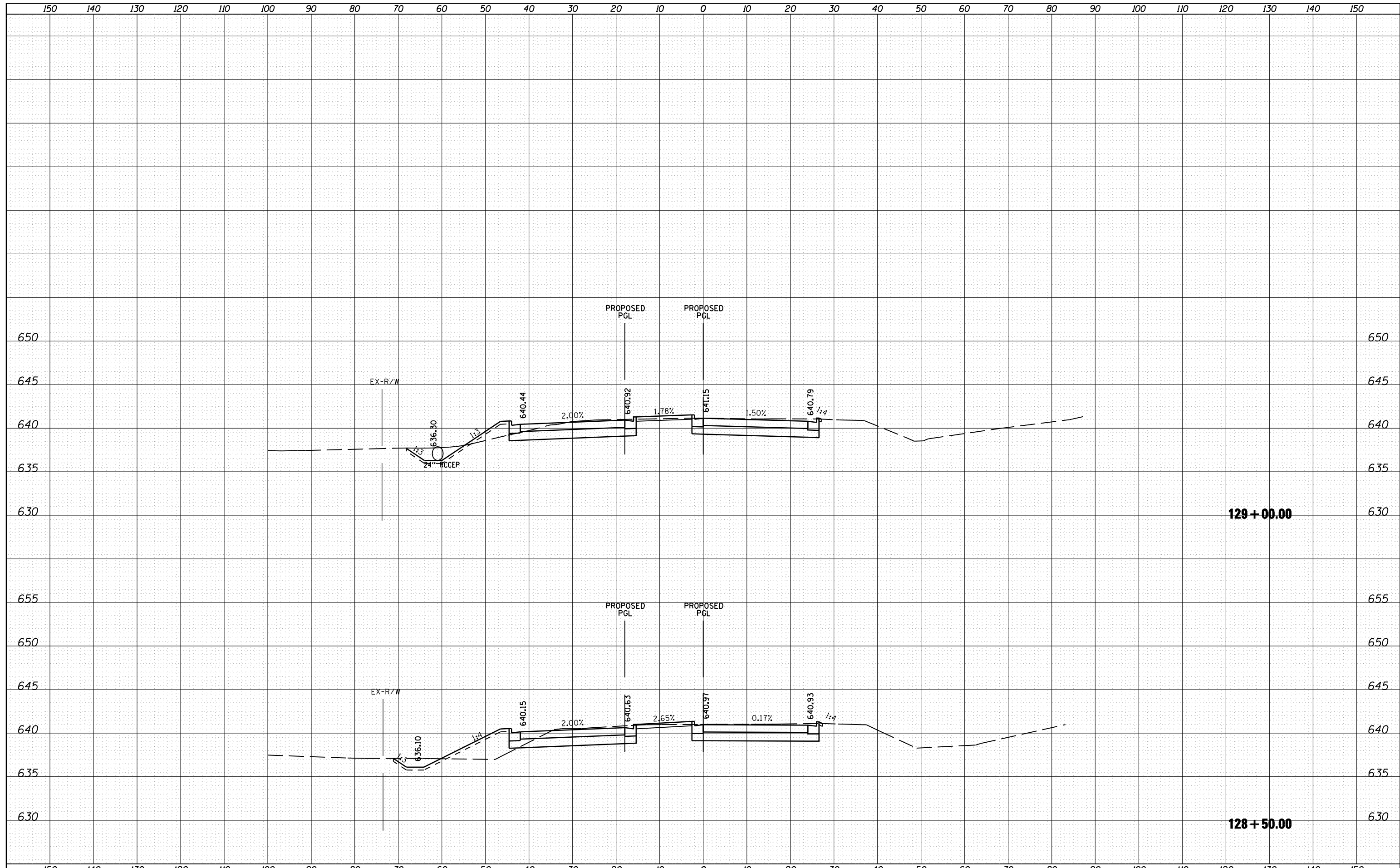


FILE NAME =	USER NAME = 1654	DESIGNED - NGS	REVISIED -	<b>STATE OF ILLINOIS</b> <b>DEPARTMENT OF TRANSPORTATION</b>	<b>U.S. ROUTE 30 AT IL ROUTE 31</b> <b>CROSS SECTIONS - IL ROUTE 31</b>	F.A. RTE.	SECTION	COUNTY	TOTAL SHEETS	SHEET NO.
ht:\jobs\2010\20103003\cod\site\dgn\refs\IL-31\160133-sh.t..IL31-xsec-NB.dgn		DRAWN - NGS	REVISIED -			349	(10 & 11 VB) R-3	*	507	455
PLOT SCALE = 20.0000' / IN.		CHECKED - RS	REVISIED -			* KANE AND KENDALL		CONTRACT NO. 60133		
PLOT DATE = 6/15/2012		DATE - 06/15/2012	REVISIED -			ILLINOIS FED. AID PROJECT				

SCALE: SHEET NO. 29 OF 39 SHEETS STA. 127+00.00 TO STA. 128+00.00

DATE	
BY	
SURVEYED	
PLOTTED	
TEMPLATE	
AREAS	
CHECKED	
FINAL SURVEY	
NOTE BOOK	
NO.	

DATE	
BY	
SURVEYED	
PLOTTED	
TEMPLATE	
AREAS	
CHECKED	
ORIGINAL SURVEY	
NOTE BOOK	
NO.	



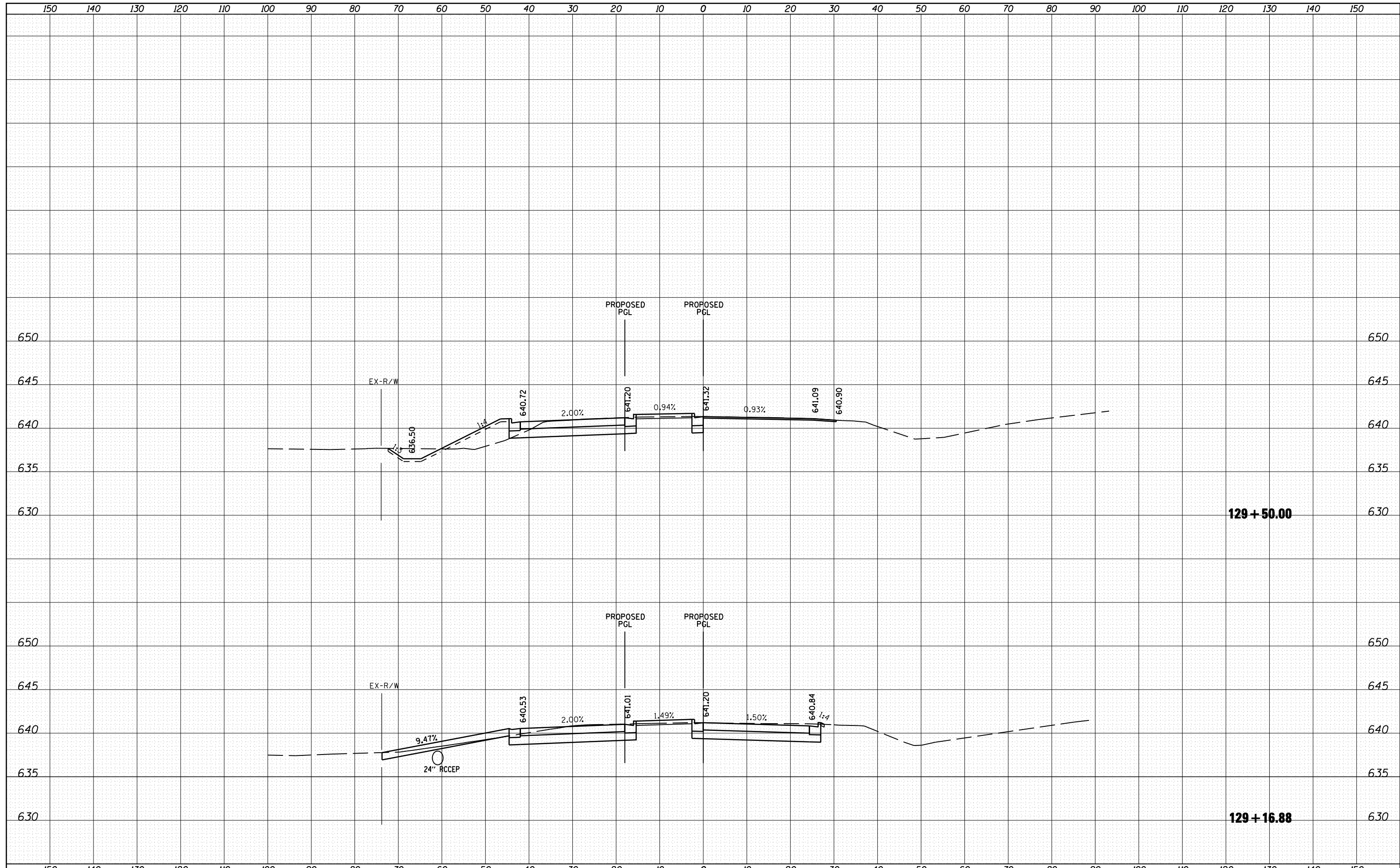
FILE NAME =	USER NAME = 1654	DESIGNED - NGS	REVISED -	<b>STATE OF ILLINOIS</b> <b>DEPARTMENT OF TRANSPORTATION</b>	<b>U.S. ROUTE 30 AT IL ROUTE 31</b> <b>CROSS SECTIONS - IL ROUTE 31</b>	F.A. RTE.	SECTION	COUNTY	TOTAL SHEETS	SHEET NO.
ht:\jobs\2010\20103003\cod\site\dgn\refs\IL-31\160133-sh.tl;IL31-xsec-NB.dgn	PLOT SCALE = 20.0000' / IN.	DRAWN - NGS	REVISED -			349	(10 & 11 VB) R-3	*	507	456
	PLOT DATE = 6/15/2012	CHECKED - RS	REVISED -			* KANE AND KENDALL		CONTRACT NO. 60133		
		DATE - 06/15/2012	REVISED -			ILLINOIS FED. AID PROJECT				

SCALE: SHEET NO. 30 OF 39 SHEETS STA. 128+50.00 TO STA. 129+00.00



DATE	
BY	
SURVEYED	
PLOTTED	
TEMPLATE	
AREAS	
CHECKED	
FINAL SURVEY	
NOTE BOOK	
NO.	

DATE	
BY	
SURVEYED	
PLOTTED	
TEMPLATE	
AREAS	
CHECKED	
ORIGINAL SURVEY	
NOTE BOOK	
NO.	

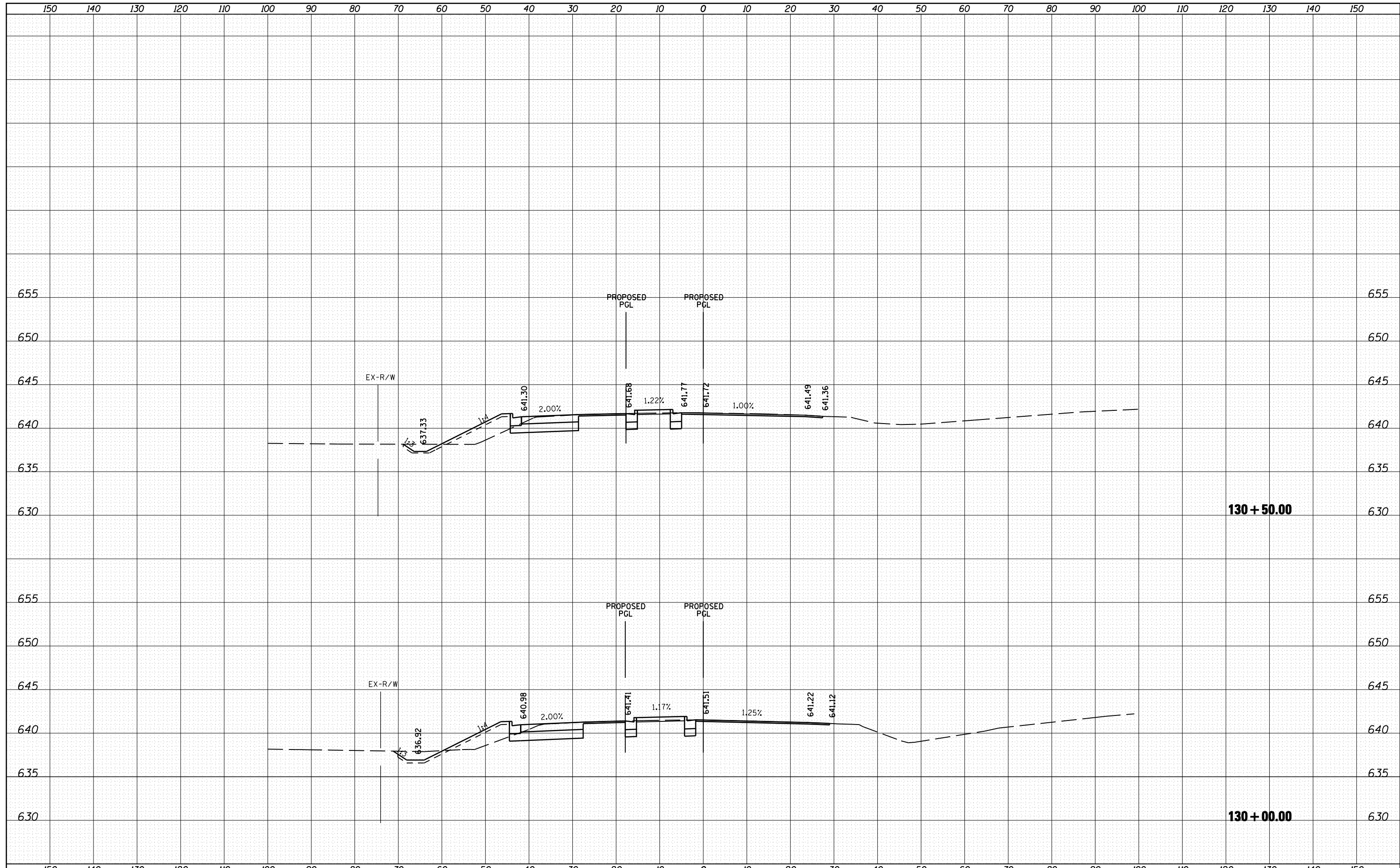


FILE NAME =	USER NAME = 1654	DESIGNED - NGS	REVISED -	<b>STATE OF ILLINOIS</b> <b>DEPARTMENT OF TRANSPORTATION</b>	<b>U.S. ROUTE 30 AT IL ROUTE 31</b> <b>CROSS SECTIONS - IL ROUTE 31</b>	F.A. RTE.	SECTION	COUNTY	TOTAL SHEETS	SHEET NO.
ht:\jobs\2010\20103003\cod\site\dgn\refs\IL-31\160133-sh.t..IL31-xsec-NB.dgn		DRAWN - NGS	REVISED -			349	(10 & 11 VB) R-3	*	507	457
PLOT SCALE = 20.0000' / IN.		CHECKED - RS	REVISED -			* KANE AND KENDALL		CONTRACT NO. 60133		
PLOT DATE = 6/15/2012		DATE - 06/15/2012	REVISED -			ILLINOIS FED. AID PROJECT				

SCALE: SHEET NO. 31 OF 39 SHEETS STA. 129+16.88 TO STA. 129+50.00

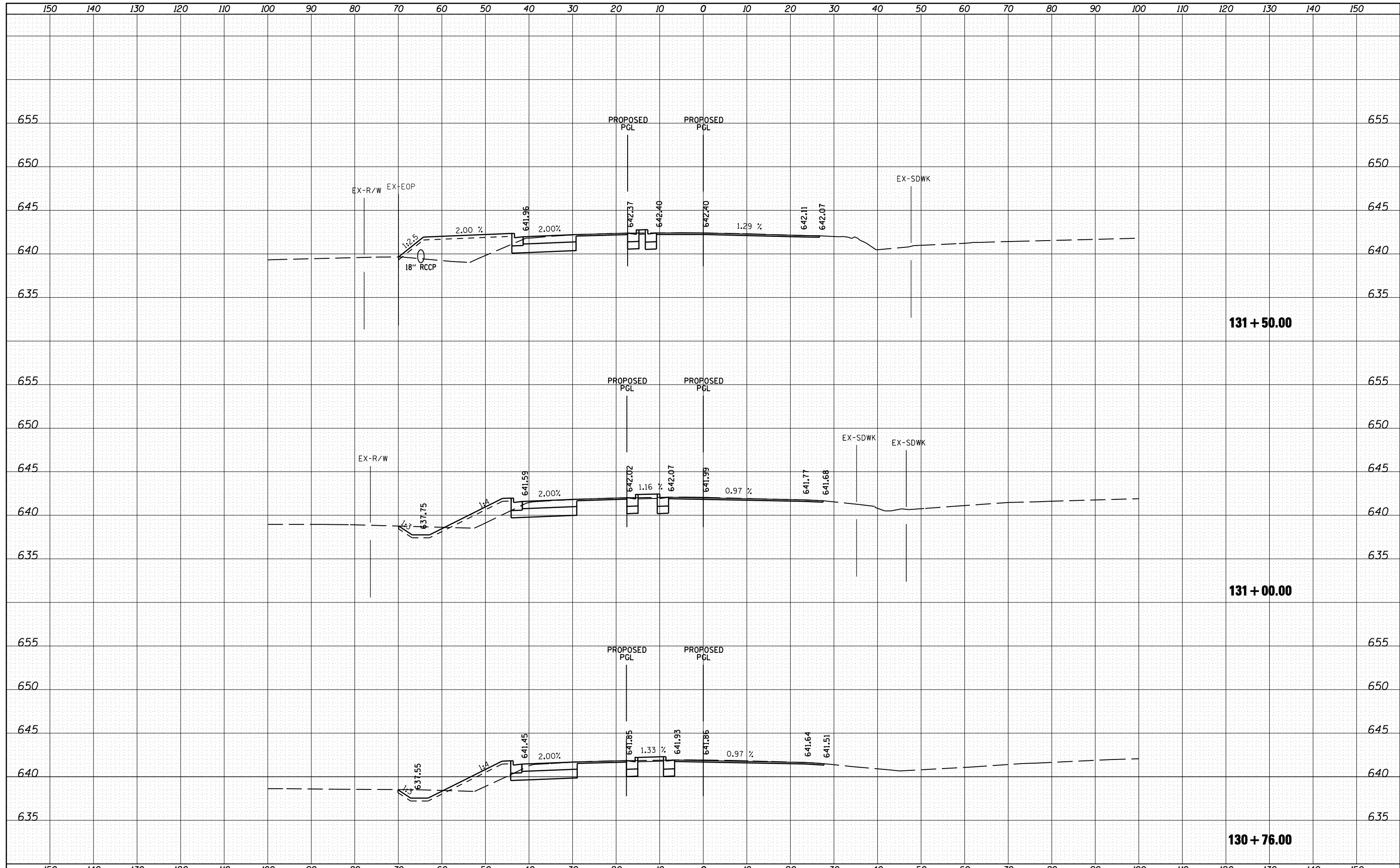
DATE	
BY	
SURVEYED	
PLOTTED	
TEMPLATE	
AREAS	
CHECKED	
FINAL SURVEY	
NOTE BOOK	
NO.	

DATE	
BY	
SURVEYED	
PLOTTED	
TEMPLATE	
AREAS	
CHECKED	
ORIGINAL SURVEY	
NOTE BOOK	
NO.	



DATE	
BY	
SURVEYED	
PLOTTED	
TEMPLATE	
AREAS	
CHECKED	
FINAL SURVEY	
NOTE BOOK	
NO.	

DATE	
BY	
SURVEYED	
PLOTTED	
TEMPLATE	
AREAS	
CHECKED	
ORIGINAL SURVEY	
NOTE BOOK	
NO.	

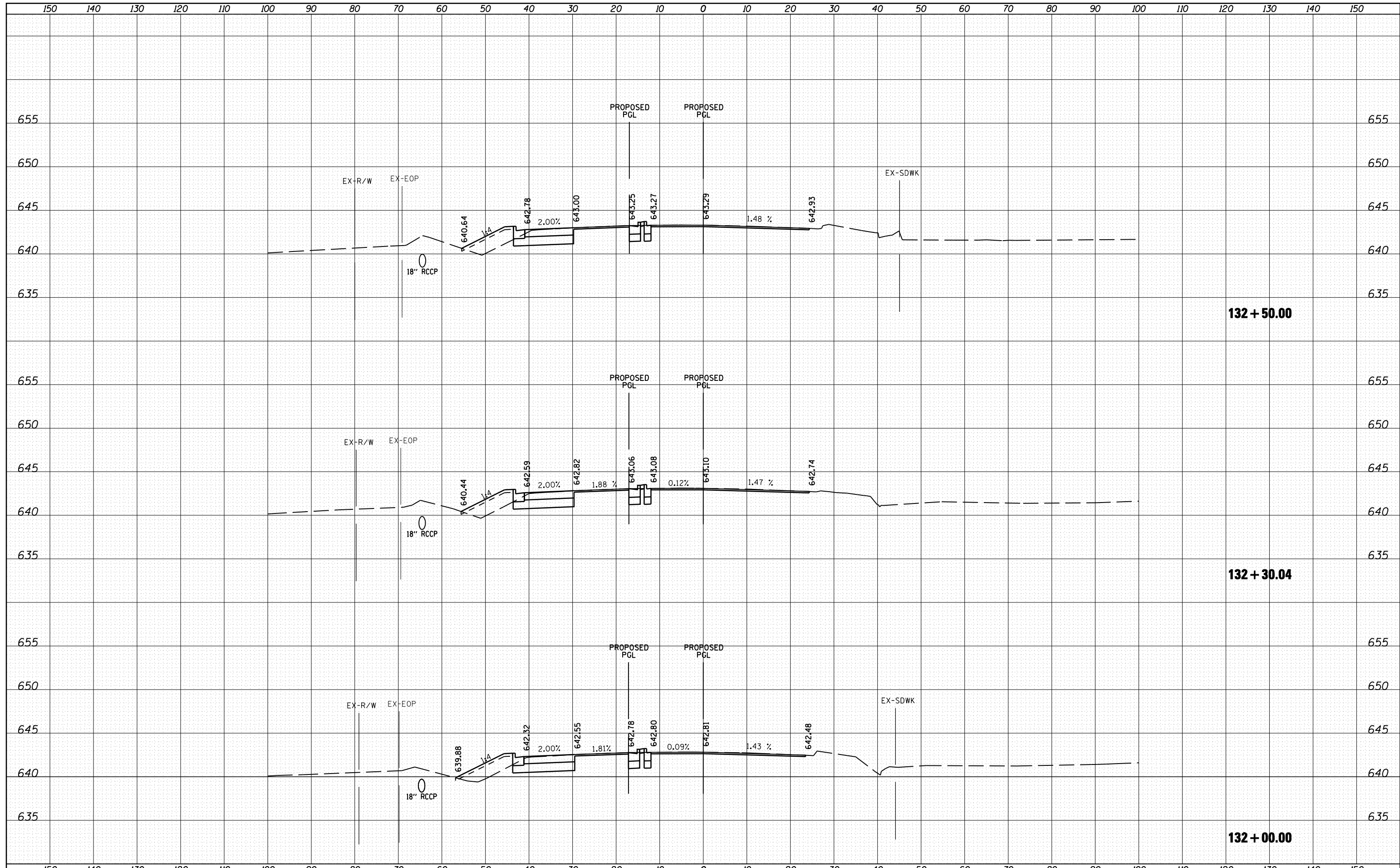


FILE NAME =	USER NAME = 1654	DESIGNED - NGS	REVISED -	<b>STATE OF ILLINOIS</b> <b>DEPARTMENT OF TRANSPORTATION</b>	<b>U.S. ROUTE 30 AT IL ROUTE 31</b> <b>CROSS SECTIONS - IL ROUTE 31</b>	F.A. RTE.	SECTION	COUNTY	TOTAL SHEETS	SHEET NO.
ht:\jobs\2010\20103003\cod\site\dgn\refs\IL-31\10133-sh.tl;IL31-xsec-NB.dgn	PLOT SCALE = 20.0000' / IN.	DRAWN - NGS	REVISED -			349	(10 & 11 VB) R-3	*	507	459
PLOT DATE = 6/15/2012	DATE - 06/15/2012	CHECKED - RS	REVISED -			* KANE AND KENDALL		CONTRACT NO. 60133		
		DATE - 06/15/2012	REVISED -			ILLINOIS FED. AID PROJECT				

SCALE: SHEET NO. 33 OF 39 SHEETS STA. 130+76.00 TO STA. 131+50.00

DATE	
BY	
SURVEYED	
PLOTTED	
TEMPLATE	
AREAS	
CHECKED	
FINAL SURVEY	
NOTE BOOK	
NO.	

DATE	
BY	
SURVEYED	
PLOTTED	
TEMPLATE	
AREAS	
CHECKED	
ORIGINAL SURVEY	
NOTE BOOK	
NO.	

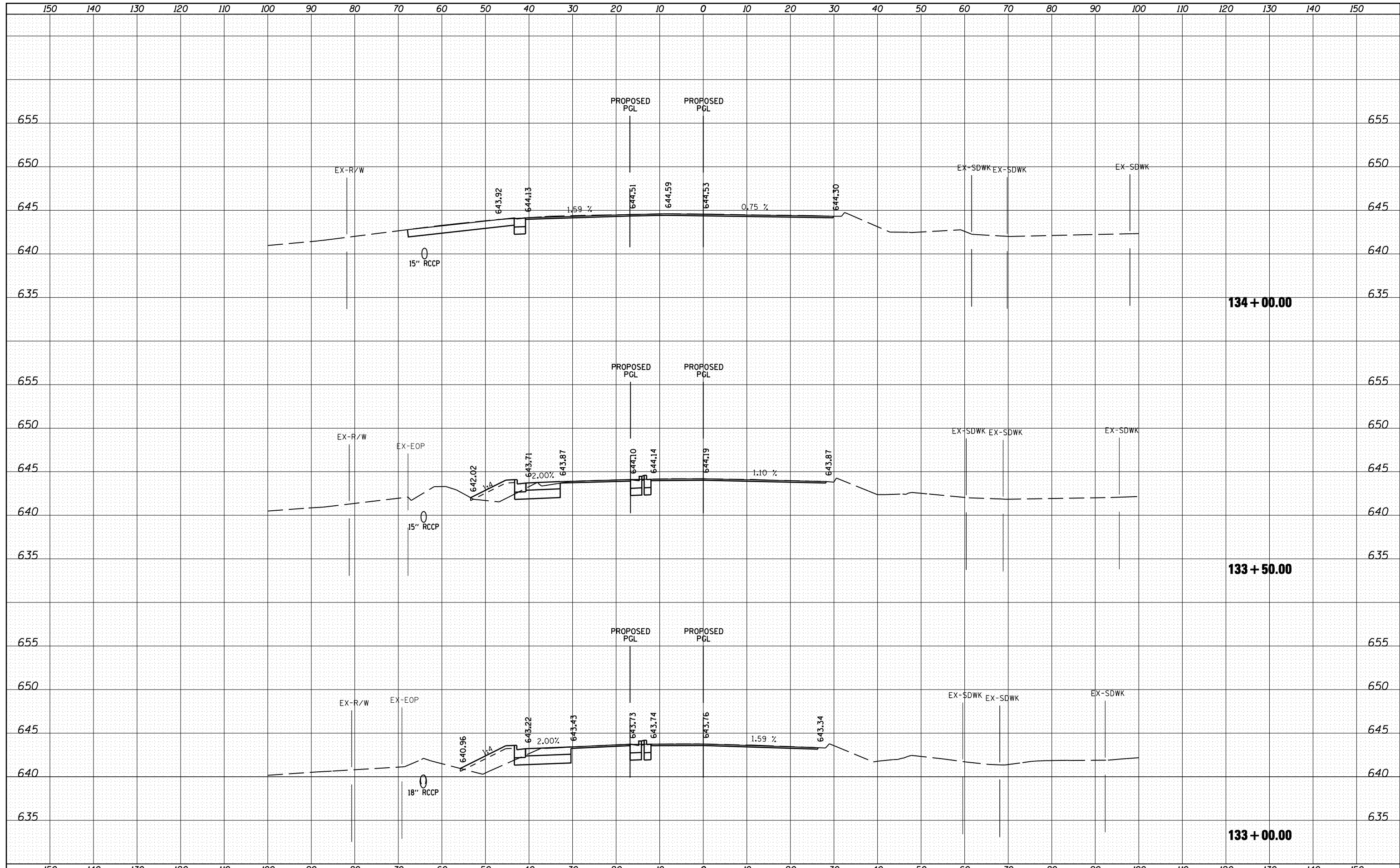


FILE NAME =	USER NAME = 1654	DESIGNED - NGS	REVISED -	<b>STATE OF ILLINOIS DEPARTMENT OF TRANSPORTATION</b>	<b>U.S. ROUTE 30 AT IL ROUTE 31 CROSS SECTIONS - IL ROUTE 31</b>	F.A. RTE.	SECTION	COUNTY	TOTAL SHEETS	SHEET NO.
ht:\jobs\2010\20103003\cod\site\dgn\refs\IL-31\160133-sh.tl;IL31-xsec-NB.dgn	DRAWN - NGS	REVISED -	349			(10 & 11 VB) R-3	*	507	460	
PLOT SCALE = 20.0000' / IN.	CHECKED - RS	REVISED -	* KANE AND KENDALL			CONTRACT NO. 60133				
PLOT DATE = 6/15/2012	DATE - 06/15/2012	REVISED -	ILLINOIS FED. AID PROJECT							

SCALE: SHEET NO. 34 OF 39 SHEETS STA. 132+00.00 TO STA. 132+50.00

DATE	
BY	
SURVEYED	
PLOTTED	
TEMPLATE	
AREAS	
CHECKED	
FINAL SURVEY	
NOTE BOOK	
NO.	

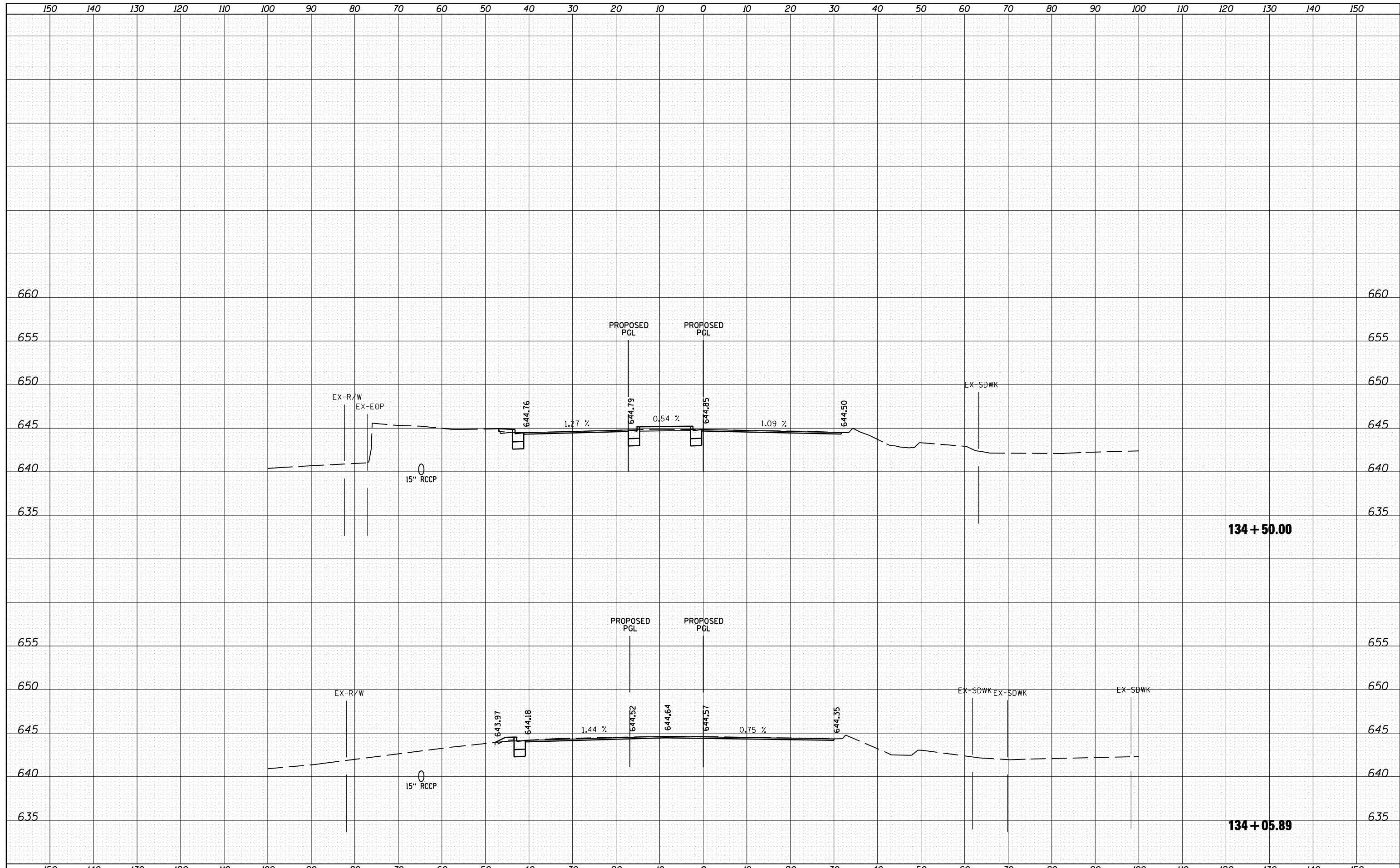
DATE	
BY	
SURVEYED	
PLOTTED	
TEMPLATE	
AREAS	
CHECKED	
ORIGINAL SURVEY	
NOTE BOOK	
NO.	



FILE NAME =	USER NAME = 1654	DESIGNED - NGS	REVISED -	<b>STATE OF ILLINOIS DEPARTMENT OF TRANSPORTATION</b>	<b>U.S. ROUTE 30 AT IL ROUTE 31 CROSS SECTIONS - IL ROUTE 31</b>	F.A. RTE.	SECTION	COUNTY	TOTAL SHEETS	SHEET NO.
ht:\jobs\2010\20103003\cod\site\dgn\refs\IL-31\10133-sh.tl;IL31-xsec-NB.dgn	DRAWN - NGS	REVISED -	349			(10 & 11 VB) R-3	*	507	461	
PLOT SCALE = 20.0000' / IN.	CHECKED - RS	REVISED -	* KANE AND KENDALL			CONTRACT NO. 60133				
PLOT DATE = 6/15/2012	DATE - 06/15/2012	REVISED -	ILLINOIS FED. AID PROJECT							

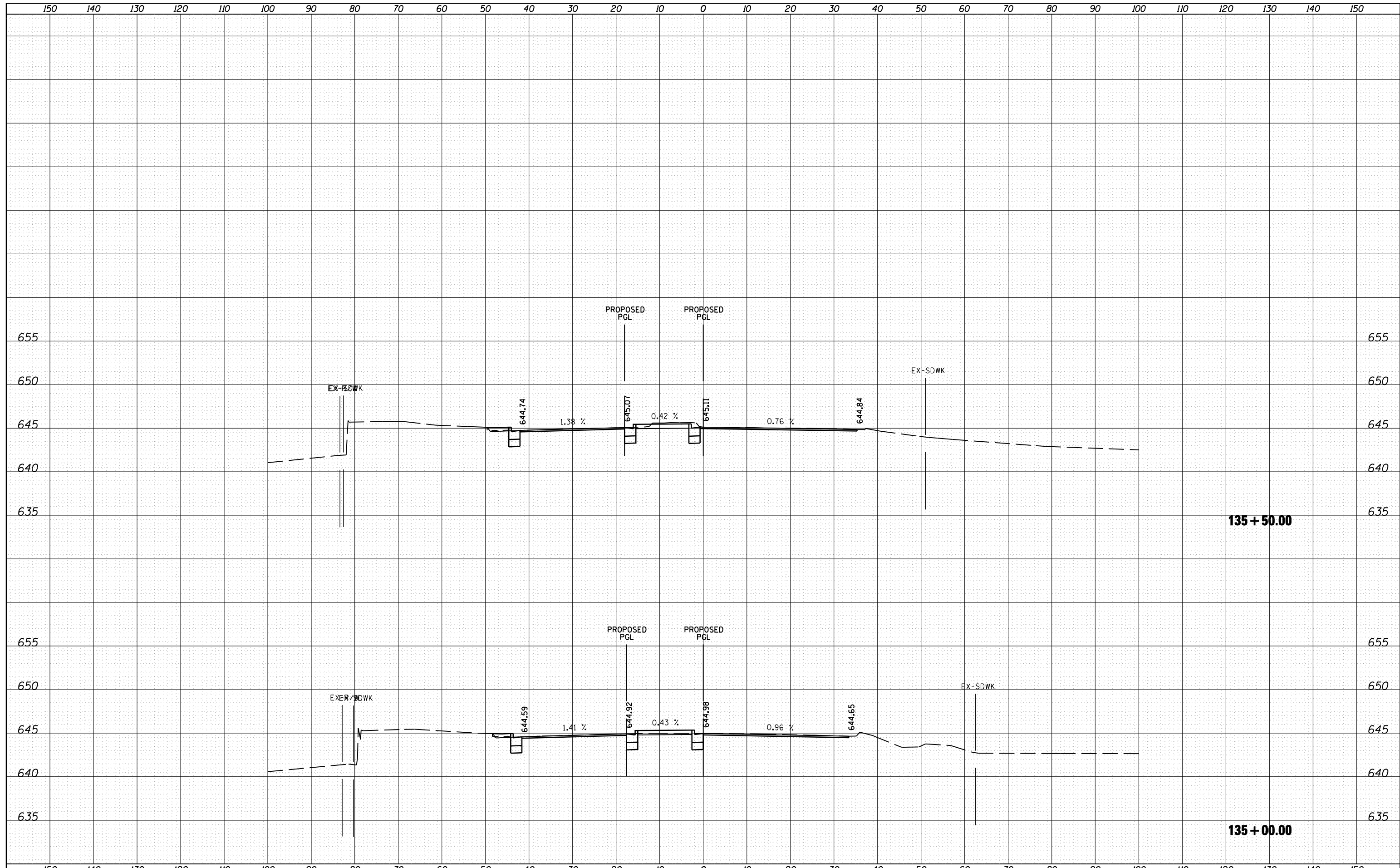
DATE	
BY	
SURVEYED	
PLOTTED	
TEMPLATE	
AREAS	
CHECKED	
FINAL SURVEY	
NOTE BOOK	
NO.	

DATE	
BY	
SURVEYED	
PLOTTED	
TEMPLATE	
AREAS	
CHECKED	
ORIGINAL SURVEY	
NOTE BOOK	
NO.	



DATE	
BY	
SURVEYED	
PLOTTED	
TEMPLATE	
AREAS	
CHECKED	
FINAL SURVEY	
NOTE BOOK	
NO.	

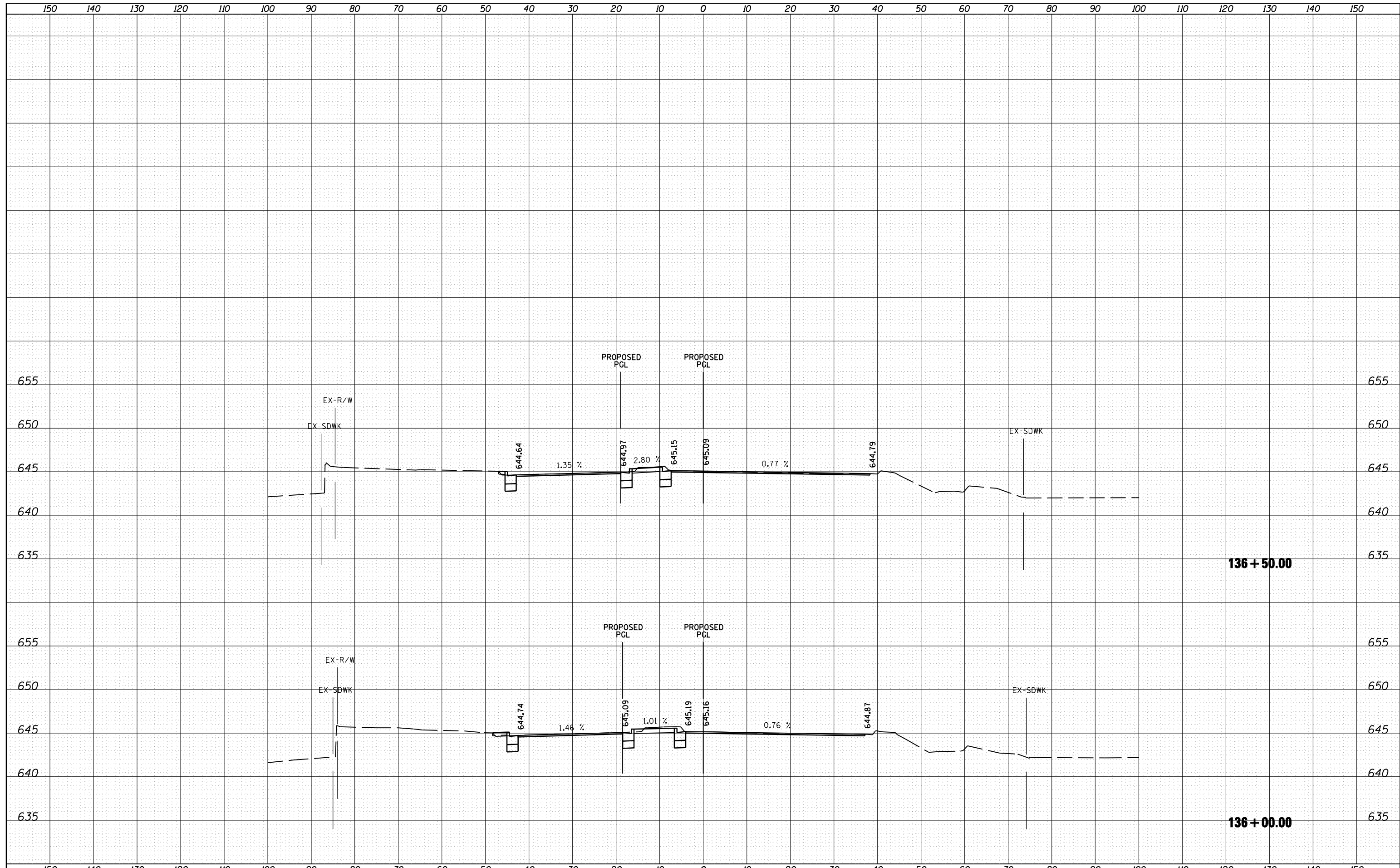
DATE	
BY	
SURVEYED	
PLOTTED	
TEMPLATE	
AREAS	
CHECKED	
ORIGINAL SURVEY	
NOTE BOOK	
NO.	



FILE NAME =	USER NAME = 1654	DESIGNED - NGS	REVISIED -	<b>STATE OF ILLINOIS</b> <b>DEPARTMENT OF TRANSPORTATION</b>	<b>U.S. ROUTE 30 AT IL ROUTE 31</b> <b>CROSS SECTIONS - IL ROUTE 31</b>	F.A. RTE.	SECTION	COUNTY	TOTAL SHEETS	SHEET NO.
ht:\jobs\2010\20103003\cod\site\dgn\refs\IL-31\160133-sh.t..IL31-xsec-NB.dgn		DRAWN - NGS	REVISIED -			349	(10 & 11 VB) R-3	*	507	463
PLOT SCALE = 20.0000' / IN.		CHECKED - RS	REVISIED -			* KANE AND KENDALL		CONTRACT NO. 60133		
PLOT DATE = 5/16/2012		DATE - 05/11/2012	REVISIED -			ILLINOIS FED. AID PROJECT				
				SCALE:	SHEET NO. 37 OF 39 SHEETS	STA. 135+00.00 TO STA. 135+50.00				

FINAL SURVEY NO.	SURVEYED	DATE
NOTE BOOK	PLOTTED	
	TEMPLATE	
	AREAS CHECKED	

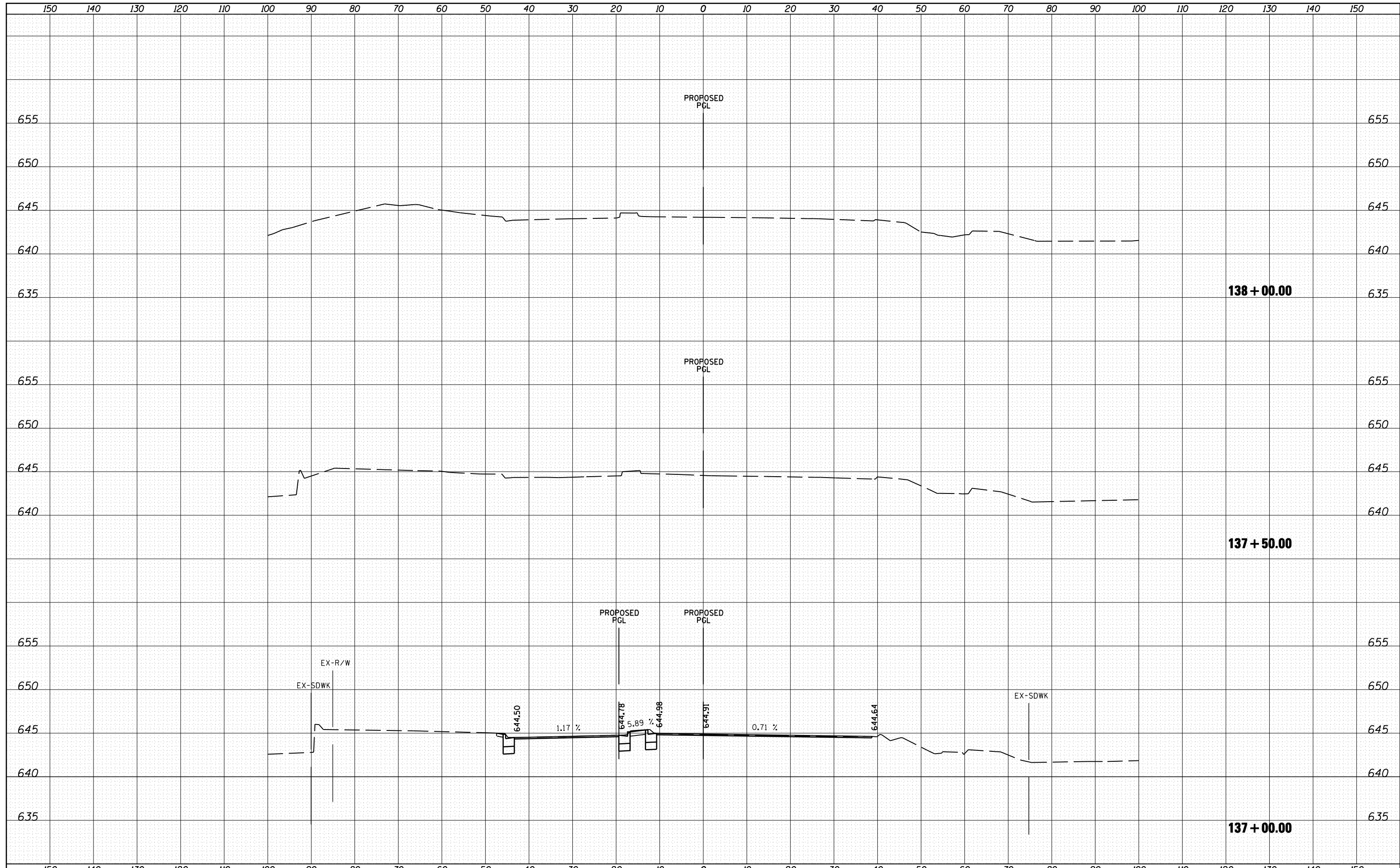
ORIGINAL SURVEY NO.	SURVEYED	DATE
NOTE BOOK	PLOTTED	
	TEMPLATE	
	AREAS CHECKED	





DATE	
BY	
SURVEYED	
PLOTTED	
TEMPLATE	
AREAS	
CHECKED	
FINAL SURVEY	
NOTE BOOK	
NO.	

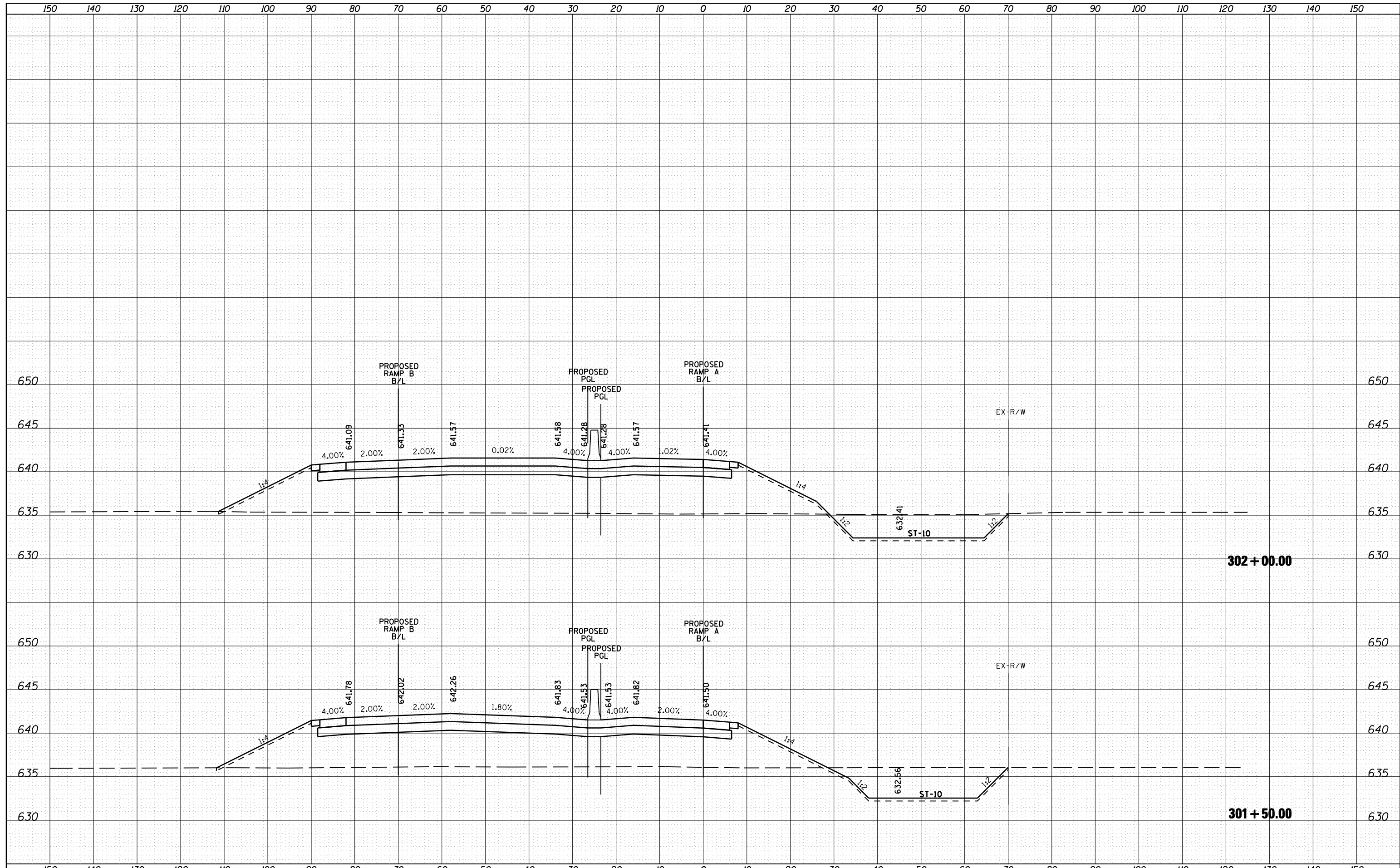
DATE	
BY	
SURVEYED	
PLOTTED	
TEMPLATE	
AREAS	
CHECKED	
ORIGINAL SURVEY	
NOTE BOOK	
NO.	



FILE NAME =	USER NAME = 1654	DESIGNED - NGS	REVISIED -	<b>STATE OF ILLINOIS DEPARTMENT OF TRANSPORTATION</b>	<b>U.S. ROUTE 30 AT IL ROUTE 31 CROSS SECTIONS - IL ROUTE 31</b>	F.A. RTE.	SECTION	COUNTY	TOTAL SHEETS	SHEET NO.
ht:\jobs\2010\20103003\cod\site\dgn\refs\IL-31\160133-sh.t..IL31-xsec-NB.dgn		DRAWN - NGS	REVISIED -			349	(10 & 11 VB) R-3	*	507	465
PLOT SCALE = 20.0000' / IN.		CHECKED - RS	REVISIED -			* KANE AND KENDALL		CONTRACT NO. 60133		
PLOT DATE = 5/16/2012		DATE - 05/11/2012	REVISIED -			ILLINOIS FED. AID PROJECT				
					SCALE:	SHEET NO. 39 OF 39 SHEETS		STA. 137+00.00 TO STA. 138+00.00		

DATE	
BY	
SURVEYED	
PLOTTED	
TEMPLATE	
AREAS	
CHECKED	
NO.	

DATE	
BY	
SURVEYED	
PLOTTED	
TEMPLATE	
AREAS	
CHECKED	
NO.	

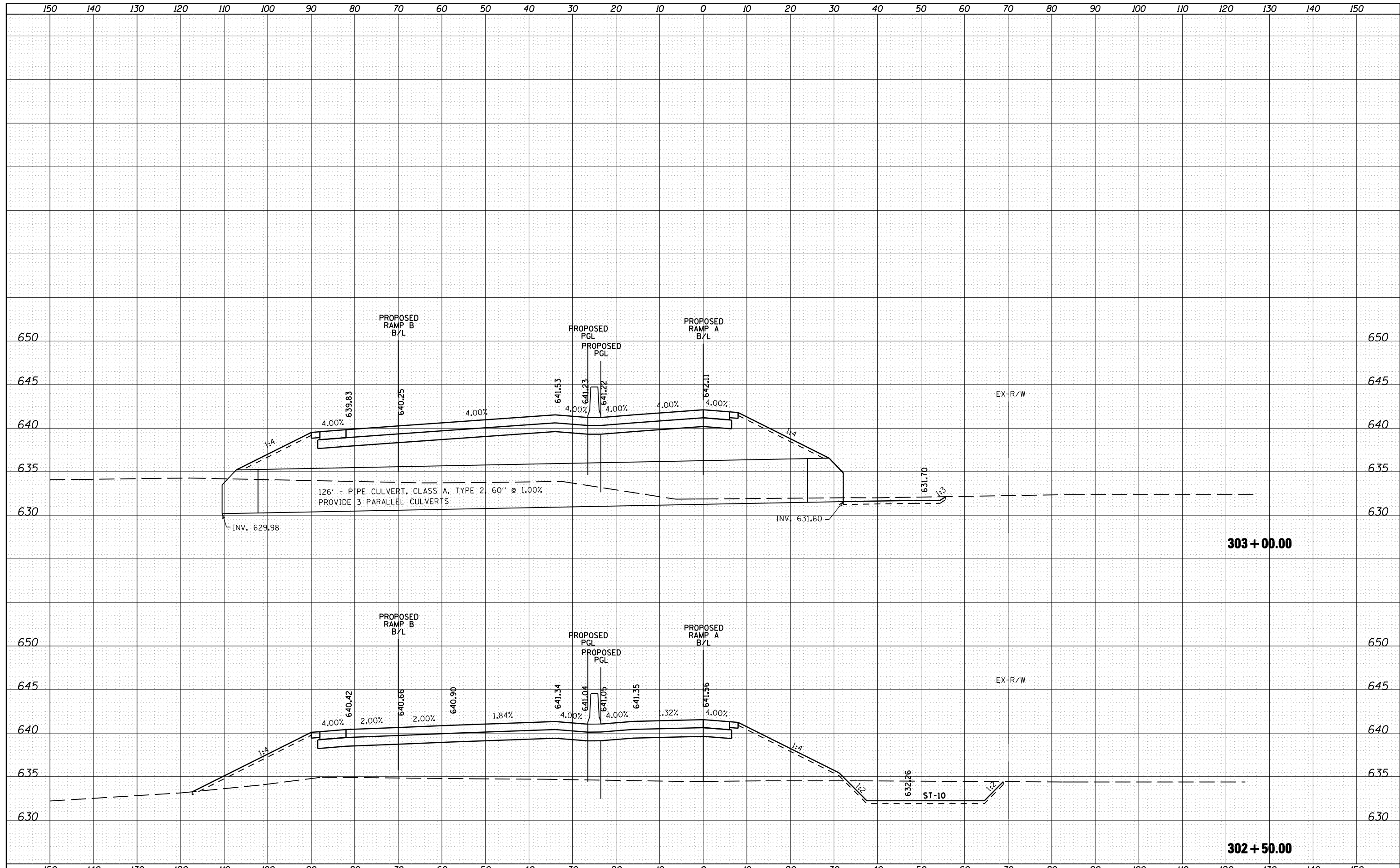


FILE NAME =	USER NAME = 1654	DESIGNED - NGS	REVISED -	<b>STATE OF ILLINOIS</b> <b>DEPARTMENT OF TRANSPORTATION</b>	<b>U.S. ROUTE 30 AT IL ROUTE 31</b> <b>CROSS-SECTIONS - RAMP A</b>	F.A. RTE.	SECTION	COUNTY	TOTAL SHEETS	SHEET NO.
ht:\jobs\2010\20103003\cod\site\dgn\refs\RampA-300\DI60133-sh1-RampA-300-xsec.dgn	PLOT SCALE = 20.0000' / IN.	DRAWN - NGS	REVISED -			349	(10 & 11 VB) R-3	*	507	466
	PLOT DATE = 5/16/2012	CHECKED - RS	REVISED -			* KANE AND KENDALL		CONTRACT NO. 60133		
		DATE - 05/11/2012	REVISED -			ILLINOIS FED. AID PROJECT				

SCALE: SHEET NO. 1 OF 16 SHEETS STA. 301+50.00 TO STA. 302+00.00

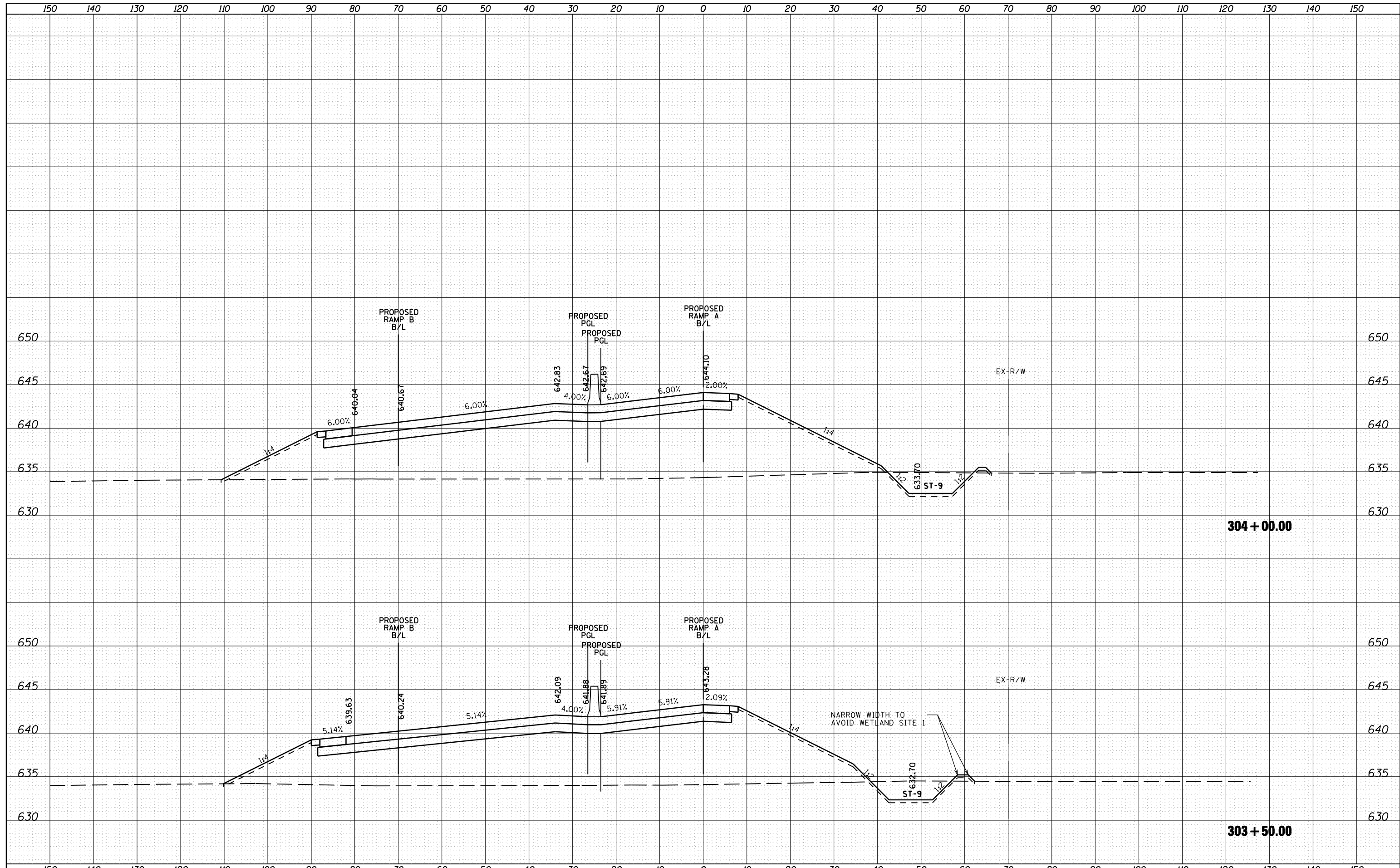
DATE	
BY	
SURVEYED	
PLOTTED	
TEMPLATE	
AREAS CHECKED	
FINL SURVEY	
NOTE BOOK	
NO.	

DATE	
BY	
SURVEYED	
PLOTTED	
TEMPLATE	
AREAS CHECKED	
ORIGINAL SURVEY	
NOTE BOOK	
NO.	



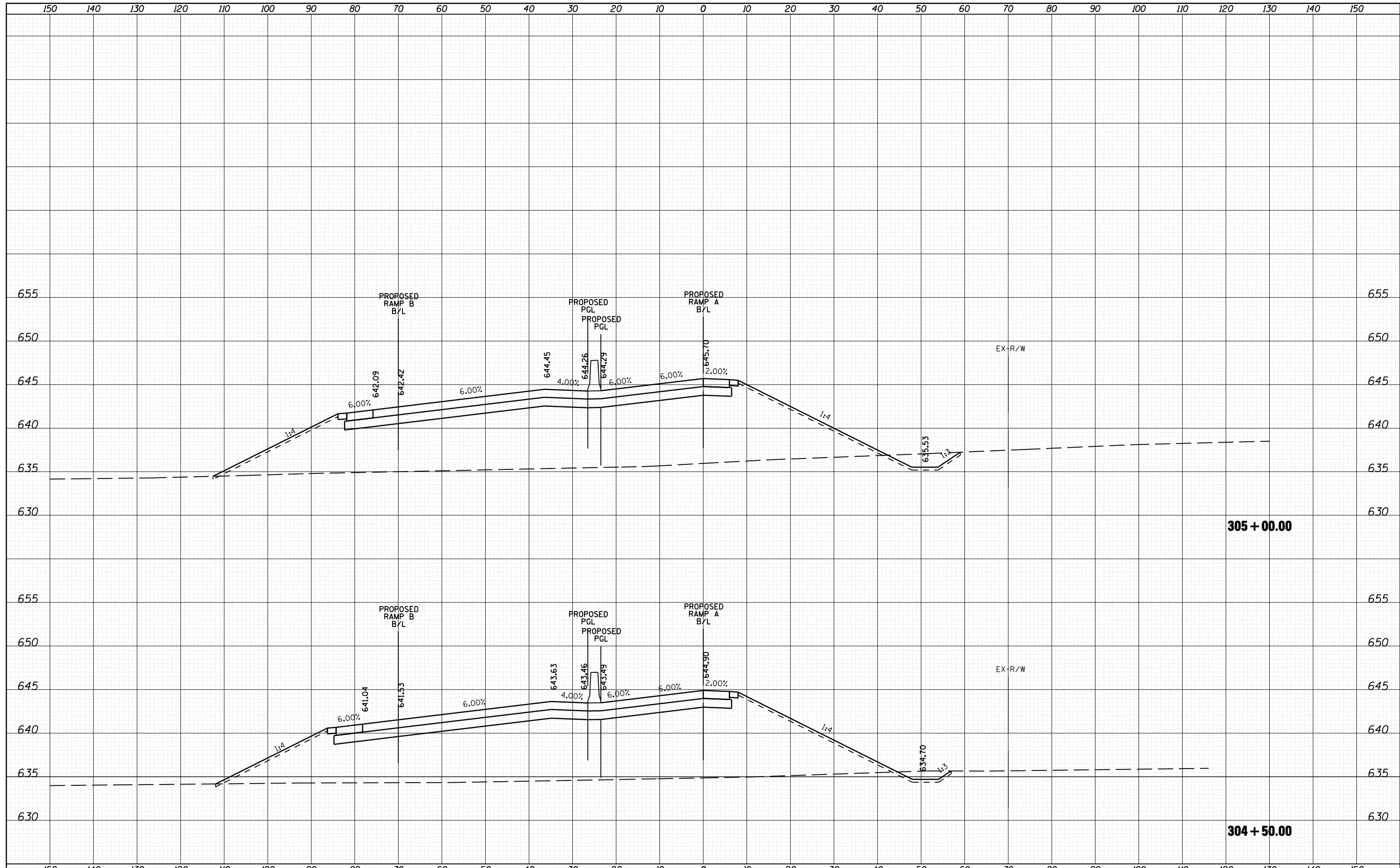
DATE	
BY	
SURVEYED	
PLOTTED	
TEMPLATE	
AREAS	
CHECKED	
FINAL SURVEY NOTE BOOK NO.	

DATE	
BY	
SURVEYED	
PLOTTED	
TEMPLATE	
AREAS	
CHECKED	
ORIGINAL SURVEY NOTE BOOK NO.	



DATE	
BY	
SURVEYED	
PLOTTED	
TEMPLATE	
AREAS	
CHECKED	
FINAL SURVEY	
NOTE BOOK	
NO.	

DATE	
BY	
SURVEYED	
PLOTTED	
TEMPLATE	
AREAS	
CHECKED	
ORIGINAL SURVEY	
NOTE BOOK	
NO.	

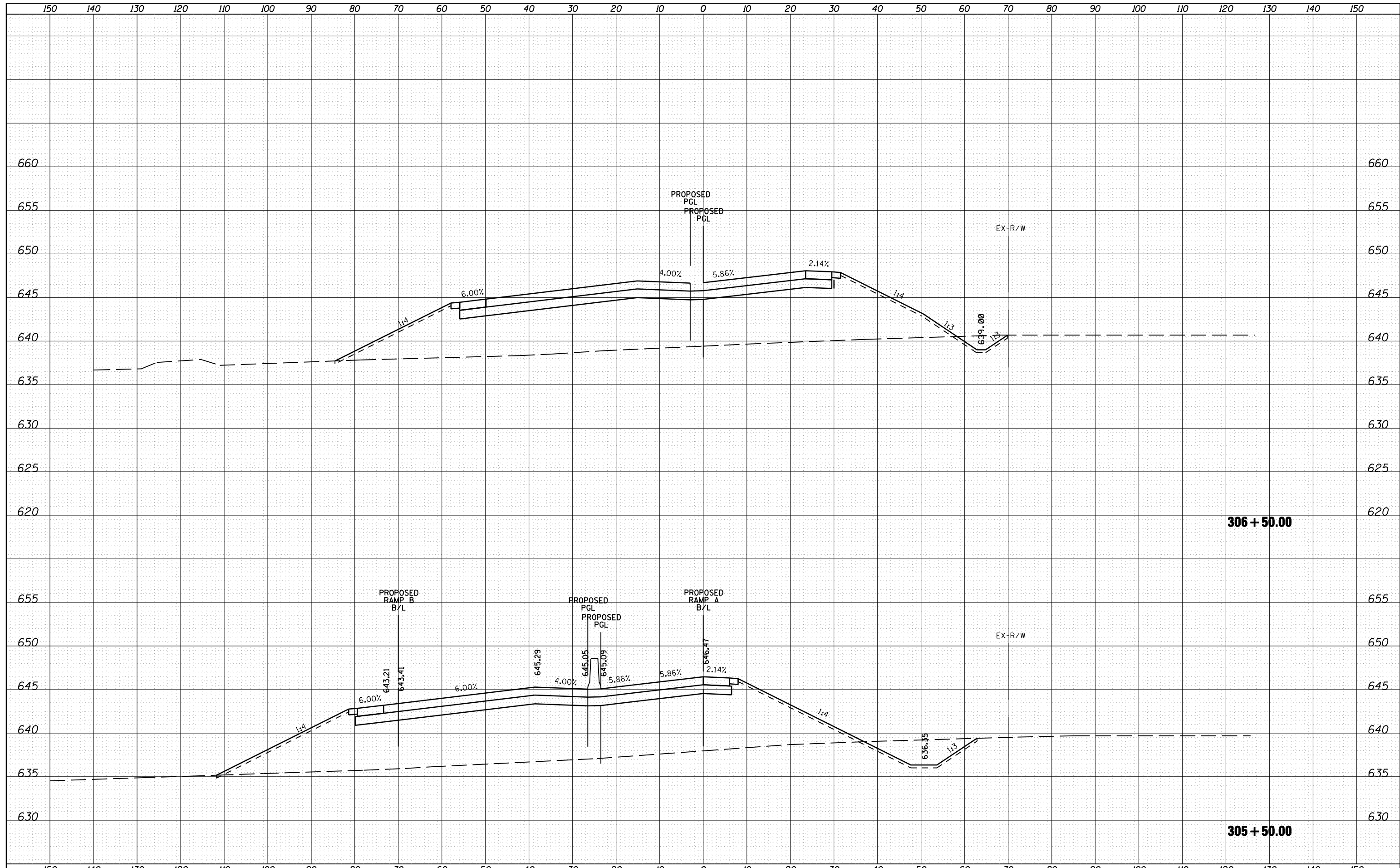


FILE NAME =	USER NAME = 1654	DESIGNED - NGS	REVISED -	<b>STATE OF ILLINOIS DEPARTMENT OF TRANSPORTATION</b>	<b>U.S. ROUTE 30 AT IL ROUTE 31 CROSS-SECTIONS - RAMP A</b>	F.A. RTE.	SECTION	COUNTY	TOTAL SHEETS	SHEET NO.
ht:\jobs\2010\20103003\cod\site\dgn\refs\RampA-300\DI60133-sh1-RampA-300-xsec.dgn		DRAWN - NGS	REVISED -			349	(10 & 11 VB) R-3	*	507	469
PLOT SCALE = 20.0000' / IN.		CHECKED - RS	REVISED -			* KANE AND KENDALL		CONTRACT NO. 60133		
PLOT DATE = 5/16/2012		DATE - 05/11/2012	REVISED -			ILLINOIS FED. AID PROJECT				

SCALE: SHEET NO. 4 OF 16 SHEETS STA. 304+50.00 TO STA. 305+00.00

DATE	
BY	
SURVEYED	
PLOTTED	
TEMPLATE	
AREAS	
CHECKED	
FINAL SURVEY	
NOTE BOOK	
NO.	

DATE	
BY	
SURVEYED	
PLOTTED	
TEMPLATE	
AREAS	
CHECKED	
ORIGINAL SURVEY	
NOTE BOOK	
NO.	

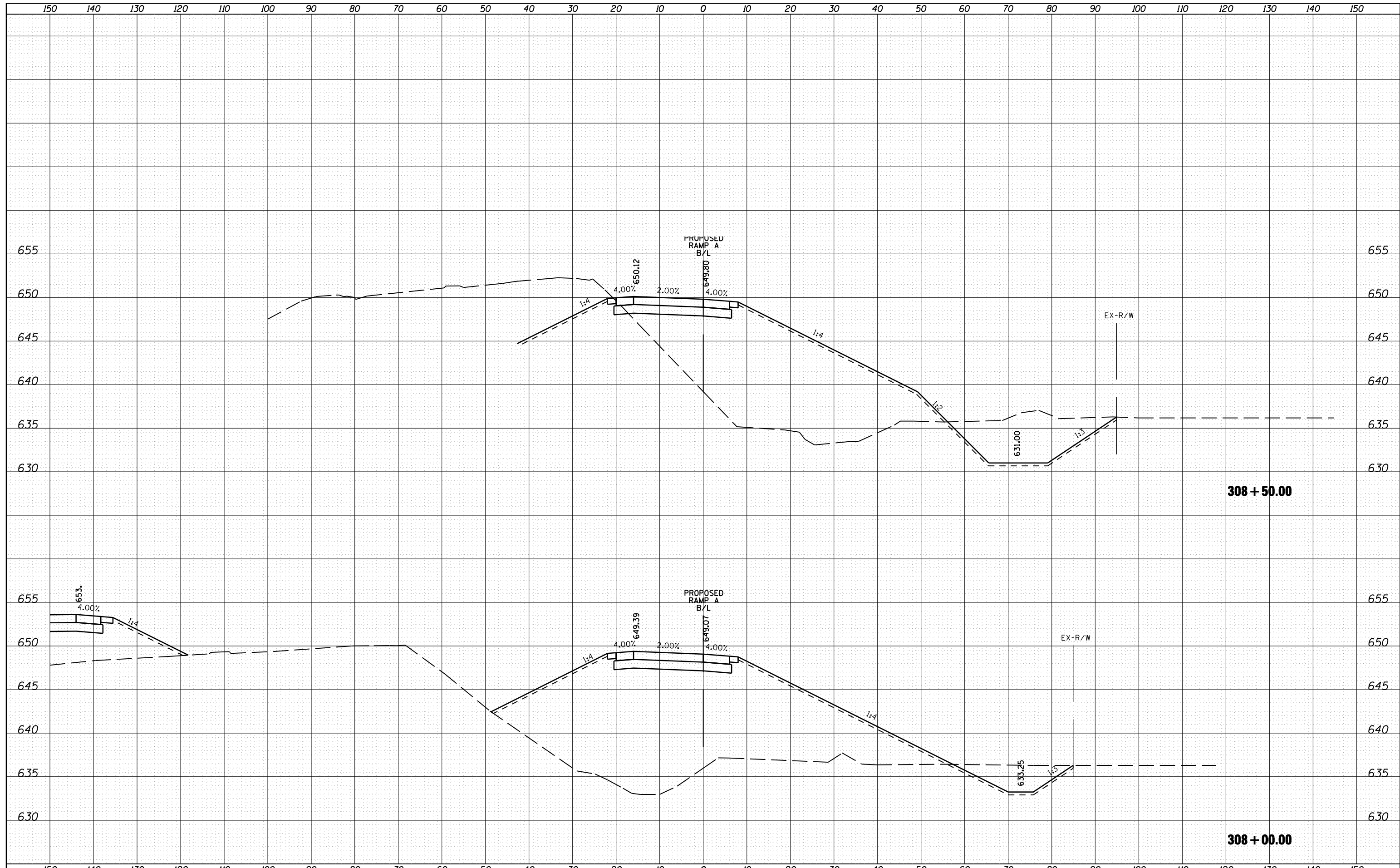


FILE NAME =	USER NAME = 1654	DESIGNED - NGS	REVISED -	<b>STATE OF ILLINOIS</b> <b>DEPARTMENT OF TRANSPORTATION</b>	<b>U.S. ROUTE 30 AT IL ROUTE 31</b> <b>CROSS-SECTIONS - RAMP A</b>	F.A. RTE.	SECTION	COUNTY	TOTAL SHEETS	SHEET NO.
ht:\jobs\2010\20103003\cod\site\dgn\refs\RampA-300\DI60133-sh1-RampA-300-xsec.dgn		DRAWN - NGS	REVISED -			349	(10 & 11 VB) R-3	*	507	470
PLOT SCALE = 20.0000' / IN.		CHECKED - RS	REVISED -			* KANE AND KENDALL		CONTRACT NO. 60133		
PLOT DATE = 5/16/2012		DATE - 05/11/2012	REVISED -			SCALE:		SHEET NO. 5 OF 16 SHEETS STA. 305+50.00 TO STA. 306+50.00		
										ILLINOIS FED. AID PROJECT



DATE	
BY	
SURVEYED	
PLOTTED	
TEMPLATE	
AREAS	
CHECKED	
FINAL SURVEY	
NOTE BOOK	
NO.	

DATE	
BY	
SURVEYED	
PLOTTED	
TEMPLATE	
AREAS	
CHECKED	
ORIGINAL SURVEY	
NOTE BOOK	
NO.	



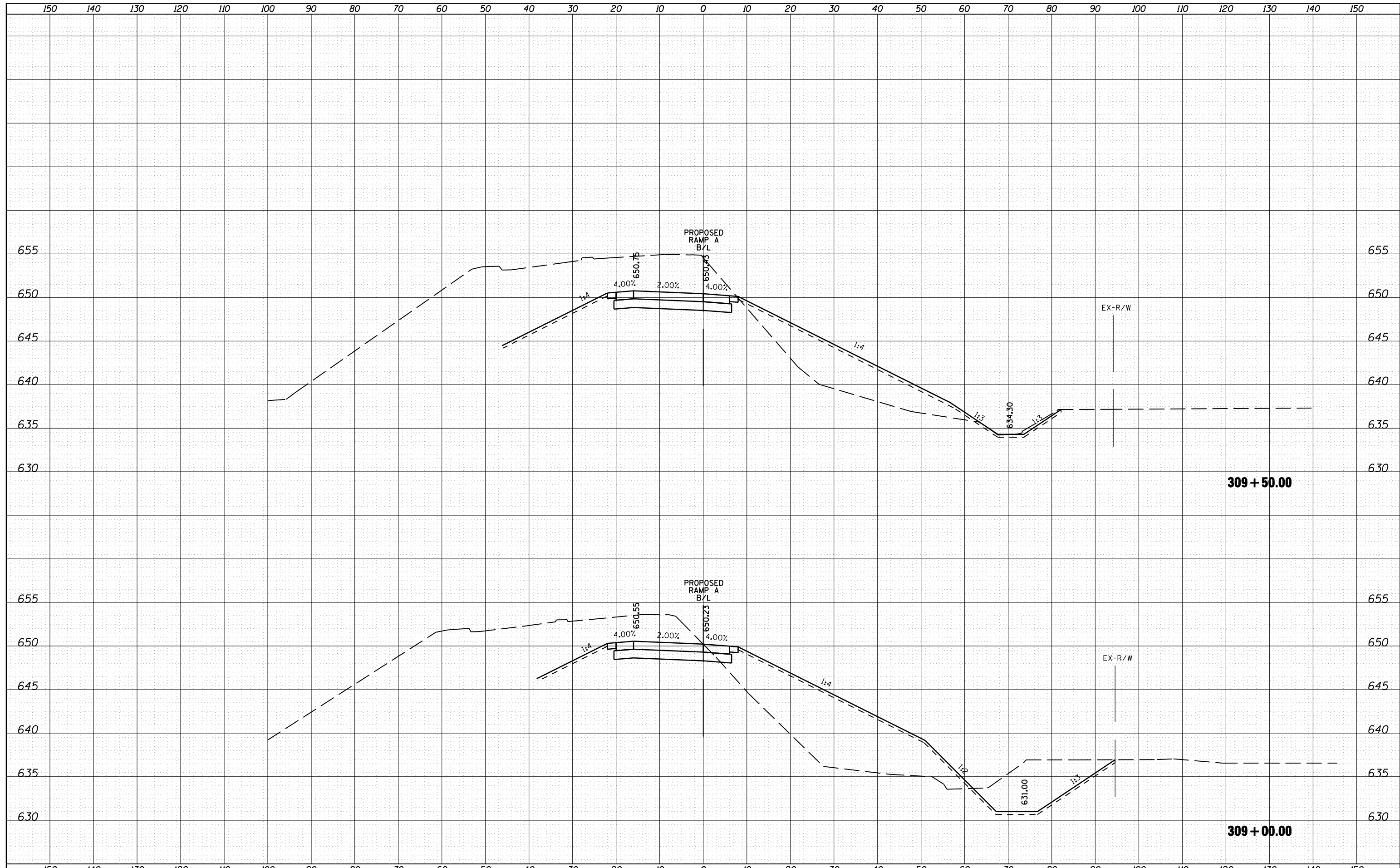
FILE NAME =	USER NAME = 1654	DESIGNED - NGS	REVISED -	<b>STATE OF ILLINOIS DEPARTMENT OF TRANSPORTATION</b>	<b>U.S. ROUTE 30 AT IL ROUTE 31 CROSS-SECTIONS - RAMP A</b>			F.A. RTE.	SECTION	COUNTY	TOTAL SHEETS	SHEET NO.
ht:\jobs\2010\20103003\cod\site\dgn\refs\RampA-300\DI60133-sh1-RampA-300-vsec.dgn		DRAWN - NGS	REVISED -		349	(10 & 11 VB) R-3	*	507	472			
PLOT SCALE = 20.0000' / IN.		CHECKED - RS	REVISED -		* KANE AND KENDALL			CONTRACT NO. 60133				
PLOT DATE = 5/16/2012		DATE - 05/11/2012	REVISED -		ILLINOIS FED. AID PROJECT							

SCALE: SHEET NO. 7 OF 16 SHEETS STA. 308+00.00 TO STA. 308+50.00



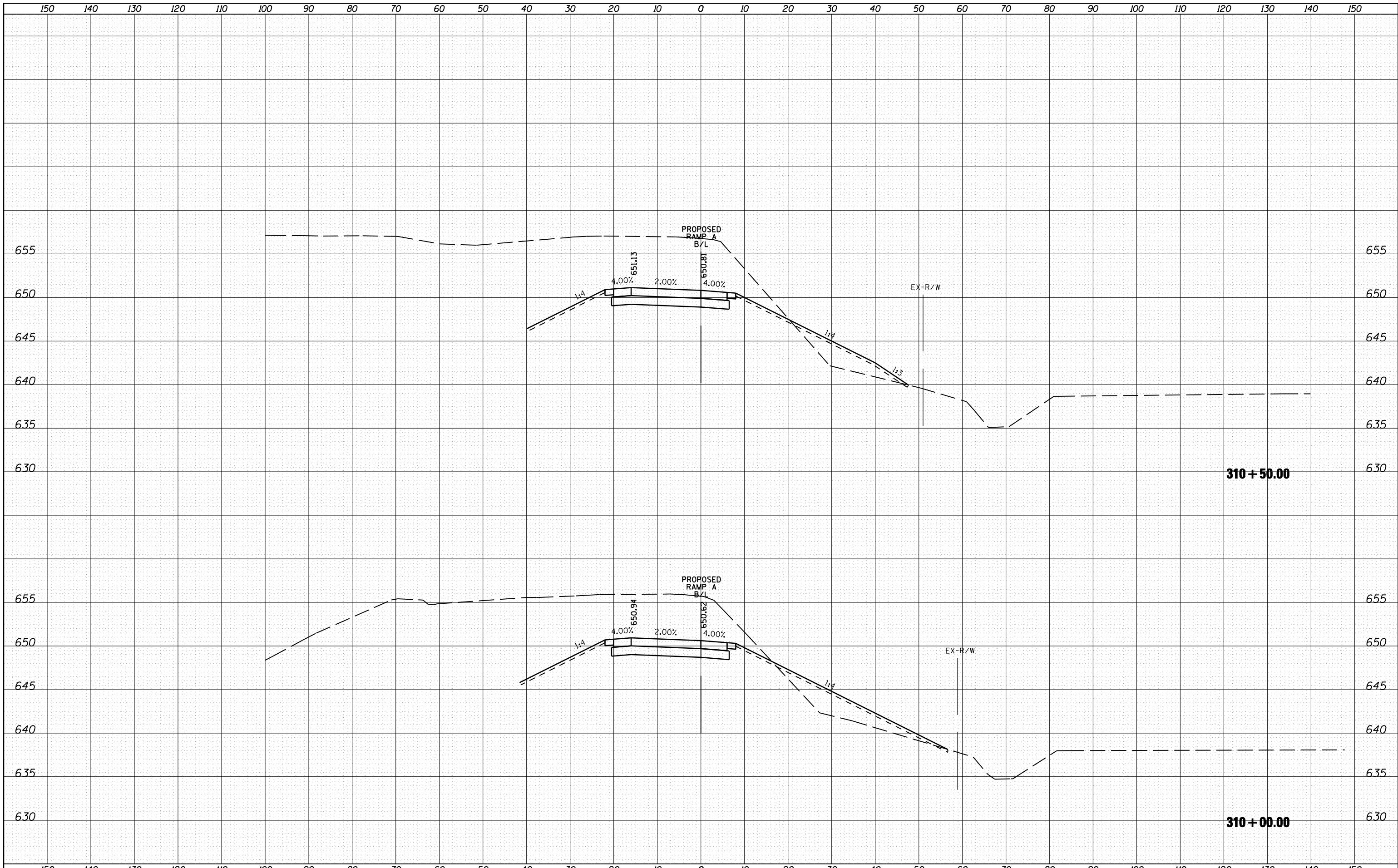
DATE	
BY	
SURVEYED	
PLOTTED	
TEMPLATE	
AREAS	
CHECKED	
FINAL SURVEY	
NOTE BOOK	
NO.	

DATE	
BY	
SURVEYED	
PLOTTED	
TEMPLATE	
AREAS	
CHECKED	
ORIGINAL SURVEY	
NOTE BOOK	
NO.	



FILE NAME =	USER NAME = 1654	DESIGNED - NGS	REVISED -	<b>STATE OF ILLINOIS</b> <b>DEPARTMENT OF TRANSPORTATION</b>	<b>U.S. ROUTE 30 AT IL ROUTE 31</b> <b>CROSS-SECTIONS - RAMP A</b>	F.A. RTE.	SECTION	COUNTY	TOTAL SHEETS	SHEET NO.
ht:\jobs\2010\20103003\cod\site\dgn\refs\RampA-300\DI60133-sh1-RampA-300-vsec.dgn		DRAWN - NGS	REVISED -			349	(10 & 11 VB) R-3	*	507	473
PLOT SCALE = 20.0000' / IN.		CHECKED - RS	REVISED -			* KANE AND KENDALL		CONTRACT NO. 60133		
PLOT DATE = 5/16/2012		DATE - 05/11/2012	REVISED -			ILLINOIS FED. AID PROJECT				

SCALE: SHEET NO. 8 OF 16 SHEETS STA. 309+00.00 TO STA. 309+50.00



DATE	
BY	
SURVEYED	
PLOTTED	
TEMPLATE	
AREAS	
CHECKED	
FINAL SURVEY	
NOTE BOOK	
NO.	

DATE	
BY	
SURVEYED	
PLOTTED	
TEMPLATE	
AREAS	
CHECKED	
ORIGINAL SURVEY	
NOTE BOOK	
NO.	

FILE NAME =  
 ht:\jobs\2010\20103003\cod\site\dgn\refs\RampA-300\DI60133-shr\RampA-300-xsec.dgn

USER NAME = 1654	DESIGNED - NGS	REVISED -
	DRAWN - NGS	REVISED -
PLOT SCALE = 20.0000 ' / IN.	CHECKED - RS	REVISED -
PLOT DATE = 5/16/2012	DATE - 05/11/2012	REVISED -

**STATE OF ILLINOIS  
DEPARTMENT OF TRANSPORTATION**

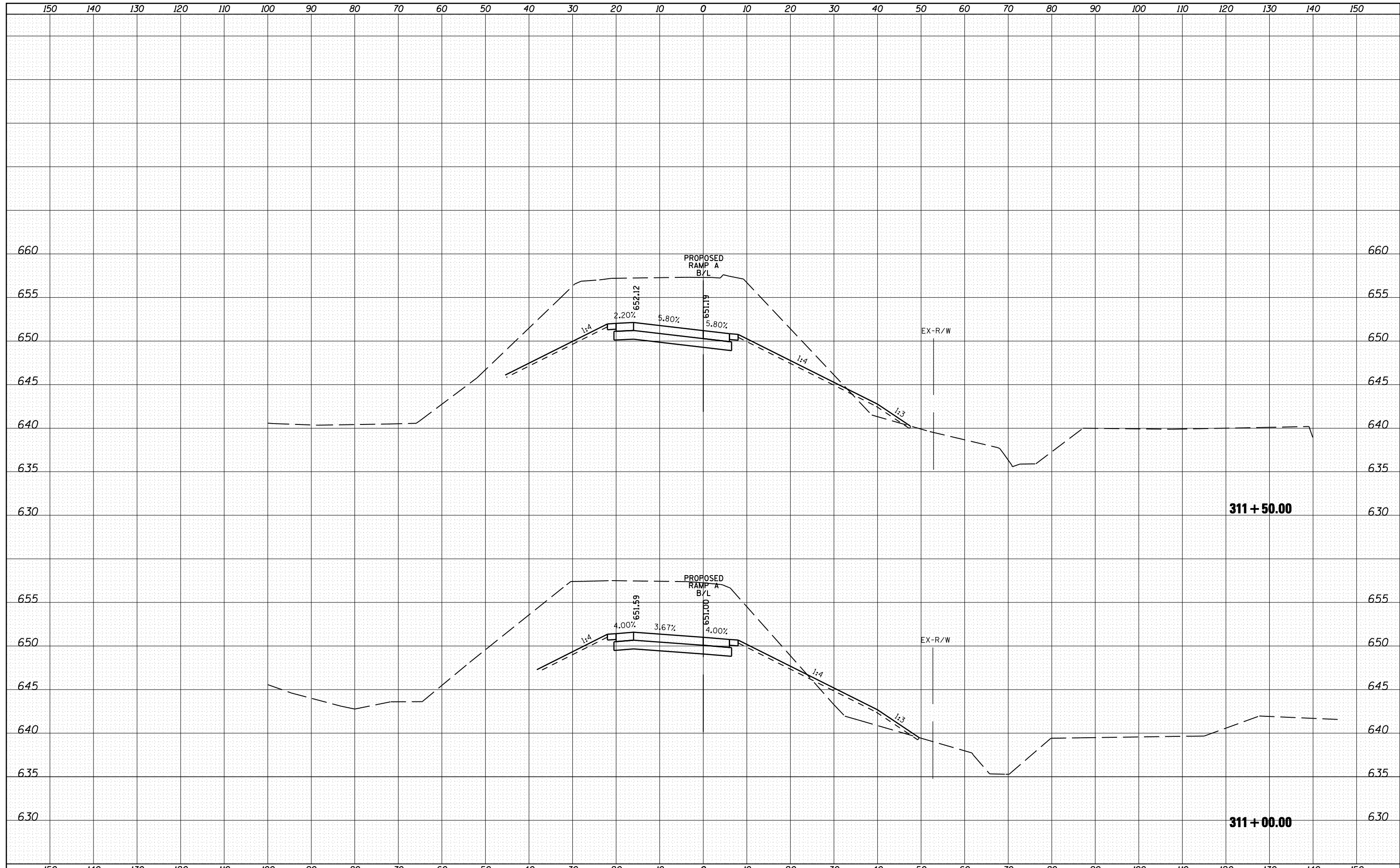
**U.S. ROUTE 30 AT IL ROUTE 31  
CROSS-SECTIONS - RAMP A**

SCALE: SHEET NO. 9 OF 16 SHEETS STA. 310+00.00 TO STA. 310+50.00

F.A. RTE.	SECTION	COUNTY	TOTAL SHEETS	SHEET NO.
349	(10 & 11 VB) R-3	*	507	474
* KANE AND KENDALL			CONTRACT NO. 60133	
ILLINOIS FED. AID PROJECT				

DATE	
BY	
FINAL SURVEY NO.	
SURVEYED AREAS CHECKED	
PLOTTED TEMPLATE AREAS CHECKED	
NOTE BOOK NO.	

DATE	
BY	
ORIGINAL SURVEY NO.	
SURVEYED AREAS CHECKED	
PLOTTED TEMPLATE AREAS CHECKED	
NOTE BOOK NO.	

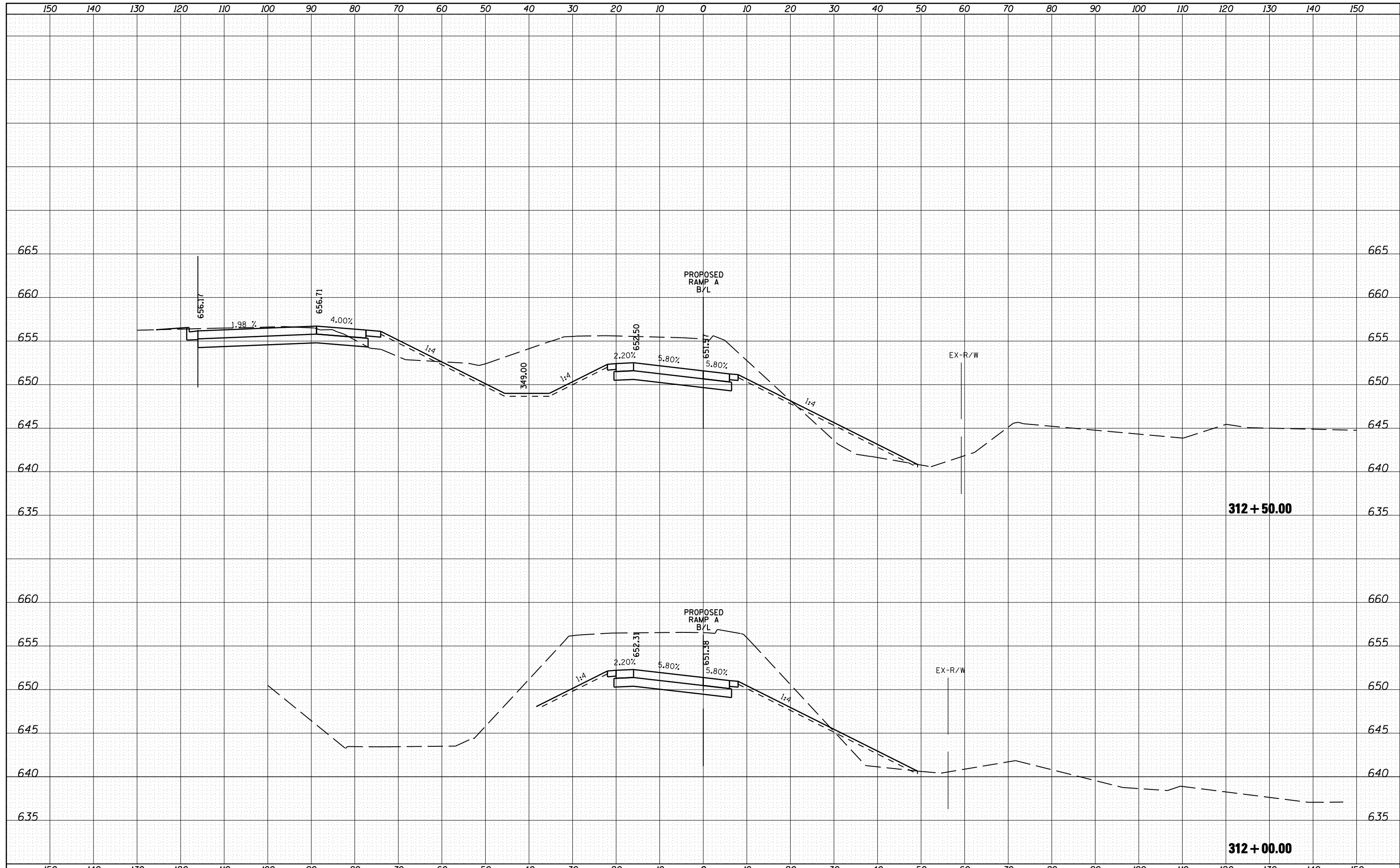


FILE NAME =	USER NAME = 1654	DESIGNED - NGS	REVISED -	<b>STATE OF ILLINOIS DEPARTMENT OF TRANSPORTATION</b>	<b>U.S. ROUTE 30 AT IL ROUTE 31 CROSS-SECTIONS - RAMP A</b>	F.A. RTE.	SECTION	COUNTY	TOTAL SHEETS	SHEET NO.
ht:\jobs\2010\20103003\cod\site\dgn\refs\RampA-300\DI60133-sh1-RampA-300-xsec.dgn		DRAWN - NGS	REVISED -			349	(10 & 11 VB) R-3	*	507	475
PLOT SCALE = 20.0000' / IN.		CHECKED - RS	REVISED -			* KANE AND KENDALL		CONTRACT NO. 60133		
PLOT DATE = 5/16/2012		DATE - 05/11/2012	REVISED -			ILLINOIS FED. AID PROJECT				

SCALE: SHEET NO. 10 OF 16 SHEETS STA. 311+00.00 TO STA. 311+50.00

DATE	
BY	
SURVEYED	
PLOTTED	
TEMPLATE	
AREAS	
CHECKED	
FINAL SURVEY	
NOTE BOOK	
NO.	

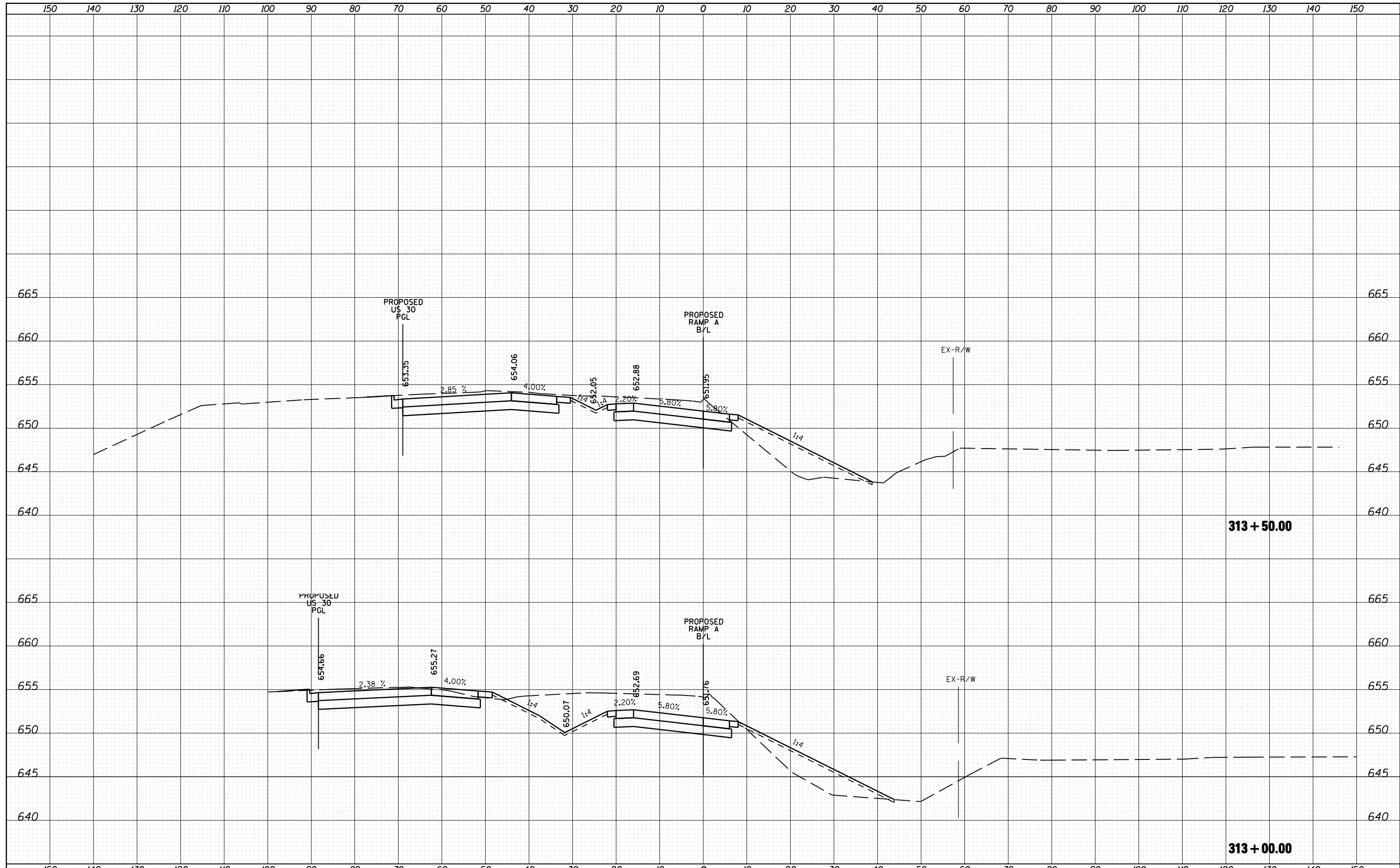
DATE	
BY	
SURVEYED	
PLOTTED	
TEMPLATE	
AREAS	
CHECKED	
ORIGINAL SURVEY	
NOTE BOOK	
NO.	



FILE NAME =	USER NAME = 1654	DESIGNED - NGS	REVISIED -	<b>STATE OF ILLINOIS DEPARTMENT OF TRANSPORTATION</b>	<b>U.S. ROUTE 30 AT IL ROUTE 31 CROSS-SECTIONS - RAMP A</b>	F.A. RTE.	SECTION	COUNTY	TOTAL SHEETS	SHEET NO.
ht:\jobs\2010\20103003\cod\site\dgn\refs\RampA-300\DI60133-sh1-RampA-300-xsec.dgn		DRAWN - NGS	REVISIED -			349	(10 & 11 VB) R-3	*	507	476
PLOT SCALE = 20.0000' / IN.		CHECKED - RS	REVISIED -			* KANE AND KENDALL		CONTRACT NO. 60133		
PLOT DATE = 5/16/2012		DATE - 05/11/2012	REVISIED -			ILLINOIS FED. AID PROJECT				
SCALE:		SHEET NO. 11 OF 16 SHEETS		STA. 312+00.00 TO STA. 312+50.00						

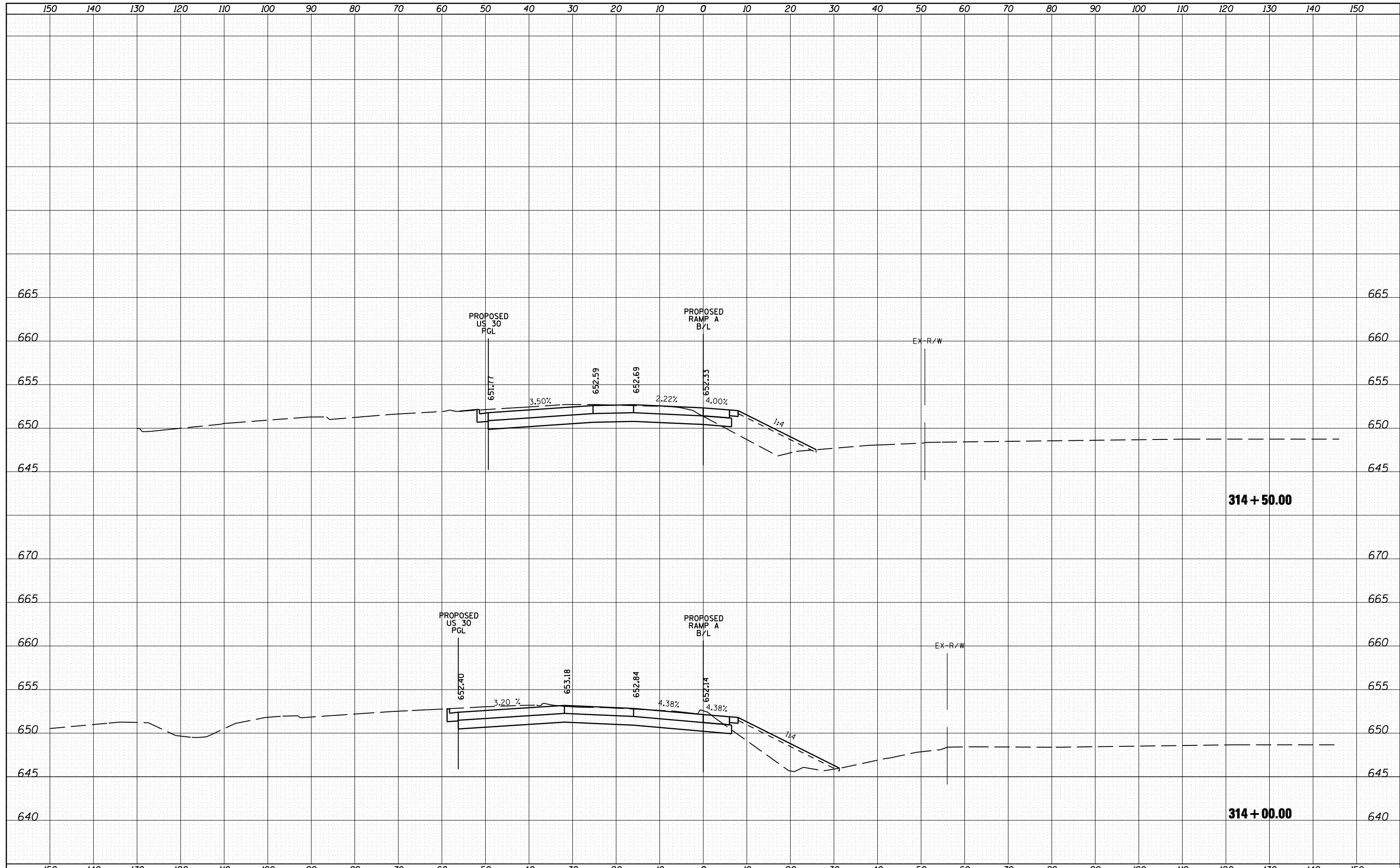
DATE	
BY	
SURVEYED	
PLOTTED	
TEMPLATE	
AREAS	
CHECKED	
FINAL SURVEY NOTE BOOK NO.	

DATE	
BY	
SURVEYED	
PLOTTED	
TEMPLATE	
AREAS	
CHECKED	
ORIGINAL SURVEY NOTE BOOK NO.	



DATE	
BY	
SURVEYED	
PLOTTED	
TEMPLATE	
AREAS	
CHECKED	
FINAL SURVEY	
NOTE BOOK	
NO.	

DATE	
BY	
SURVEYED	
PLOTTED	
TEMPLATE	
AREAS	
CHECKED	
ORIGINAL SURVEY	
NOTE BOOK	
NO.	



FILE NAME = h:\jobs\2010\20103003\cod\site\dgn\refs\RampA-300\DI60133-sh1-RampA-300-xsec.dgn

USER NAME = 1654  
 DESIGNED - NGS  
 DRAWN - NGS  
 CHECKED - RS  
 DATE - 05/11/2012

REVISED -  
 REVISED -  
 REVISED -  
 REVISED -

**STATE OF ILLINOIS  
 DEPARTMENT OF TRANSPORTATION**

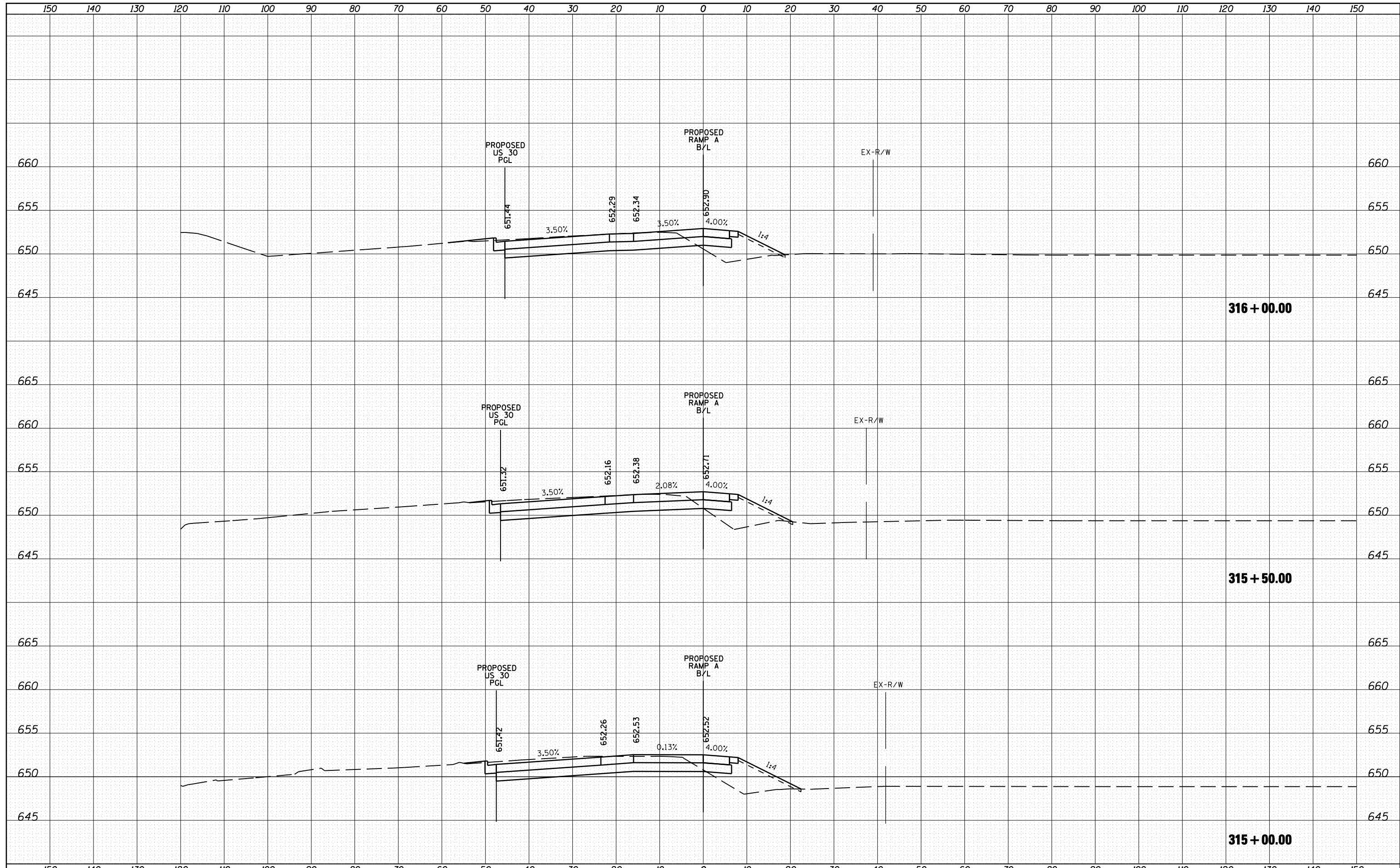
**U.S. ROUTE 30 AT IL ROUTE 31  
 CROSS-SECTIONS - RAMP A**

SCALE: SHEET NO. 13 OF 16 SHEETS STA. 314+00.00 TO STA. 314+50.00

F.A. RTE.	SECTION	COUNTY	TOTAL SHEETS	SHEET NO.
349	(10 & 11 VB) R-3	*	507	478
* KANE AND KENDALL			CONTRACT NO. 60133	
ILLINOIS FED. AID PROJECT				

DATE	
BY	
SURVEYED	
PLOTTED	
TEMPLATE	
AREAS	
CHECKED	
FINAL SURVEY	
NOTE BOOK	
NO.	

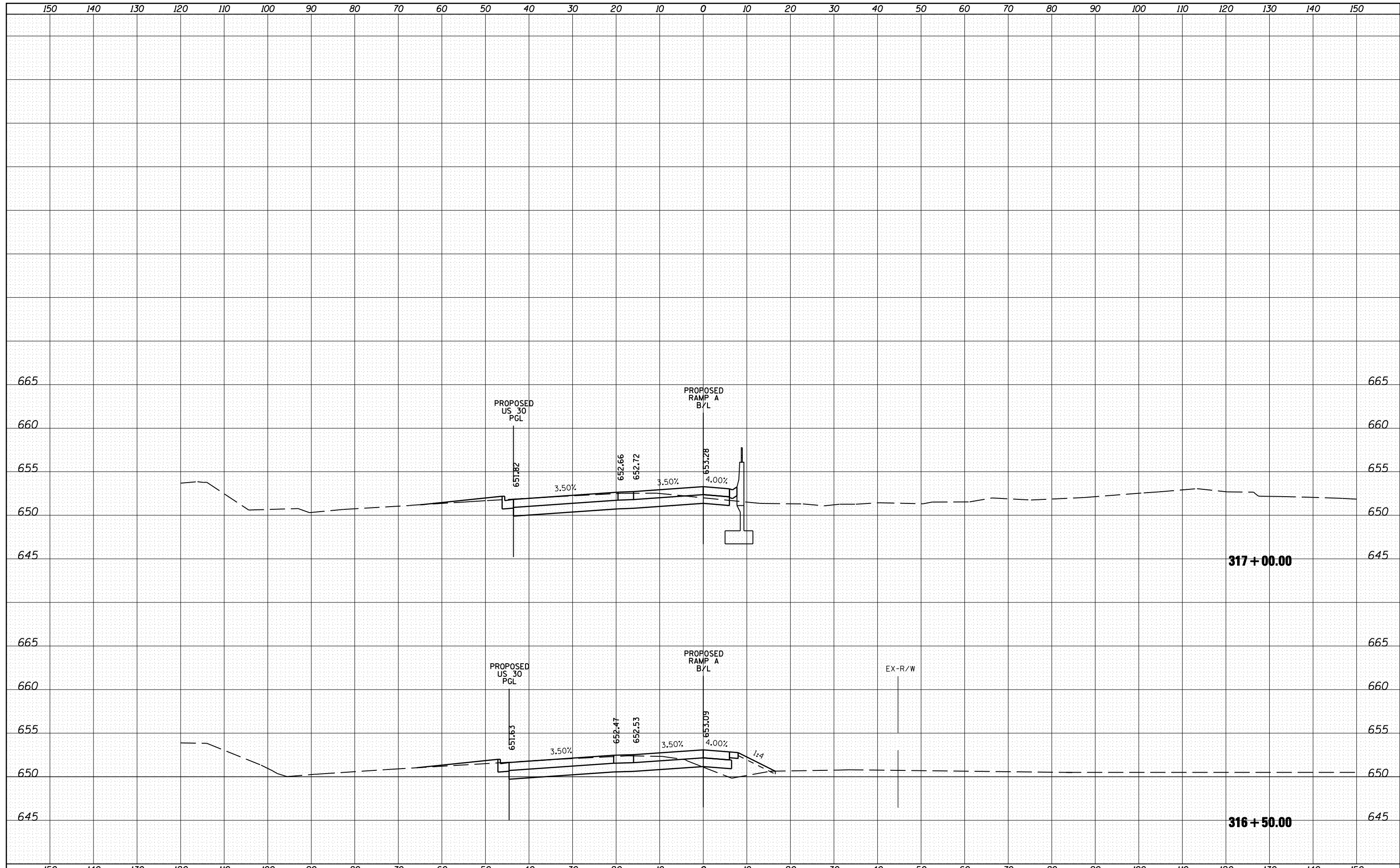
DATE	
BY	
SURVEYED	
PLOTTED	
TEMPLATE	
AREAS	
CHECKED	
ORIGINAL SURVEY	
NOTE BOOK	
NO.	



FILE NAME =	USER NAME = 1654	DESIGNED - NGS	REVISED -	<b>STATE OF ILLINOIS</b> <b>DEPARTMENT OF TRANSPORTATION</b>	<b>U.S. ROUTE 30 AT IL ROUTE 31</b> <b>CROSS-SECTIONS - RAMP A</b>	F.A. RTE.	SECTION	COUNTY	TOTAL SHEETS	SHEET NO.
ht:\jobs2010\20103003\cod\site\dgn\refs\RampA-300\DI60133-sh1-RampA-300-vsec.dgn		DRAWN - NGS	REVISED -			349	(10 & 11 VB) R-3	*	507	479
PLOT SCALE = 20.0000' / IN.		CHECKED - RS	REVISED -			* KANE AND KENDALL		CONTRACT NO. 60133		
PLOT DATE = 5/16/2012		DATE - 05/11/2012	REVISED -			ILLINOIS FED. AID PROJECT				
				SCALE:	SHEET NO. 14 OF 16 SHEETS	STA. 315+00.00 TO STA. 316+00.00				

DATE	
BY	
SURVEYED	
PLOTTED	
TEMPLATE	
AREAS	
CHECKED	
FINAL SURVEY	
NOTE BOOK	
NO.	

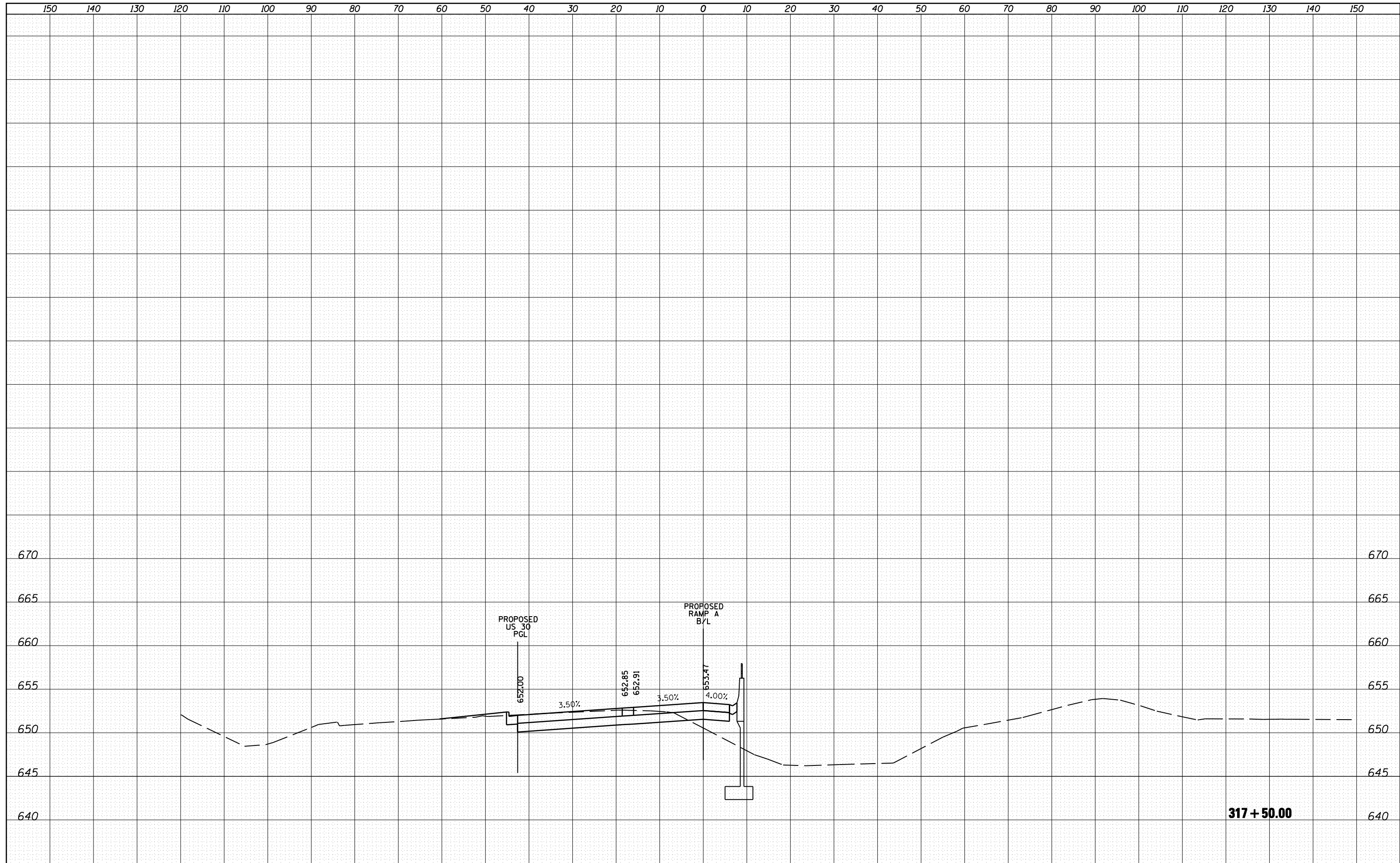
DATE	
BY	
SURVEYED	
PLOTTED	
TEMPLATE	
AREAS	
CHECKED	
ORIGINAL SURVEY	
NOTE BOOK	
NO.	





FINAL SURVEY NO.	SURVEYED	BY	DATE
NOTE BOOK	PLOTTED		
	TEMPLATE		
	AREAS CHECKED		

ORIGINAL SURVEY NO.	SURVEYED	BY	DATE
	PLOTTED		
	TEMPLATE		
	AREAS CHECKED		



FILE NAME =	USER NAME = 1654	DESIGNED - NGS	REVISED -
ht:\jobs\2010\20103003\cod\site\dgn\refs\RampA-300\DI60133-sh1-RampA-300-xsec.dgn		DRAWN - NGS	REVISED -
		CHECKED - RS	REVISED -
		DATE - 05/11/2012	REVISED -

**STATE OF ILLINOIS  
DEPARTMENT OF TRANSPORTATION**

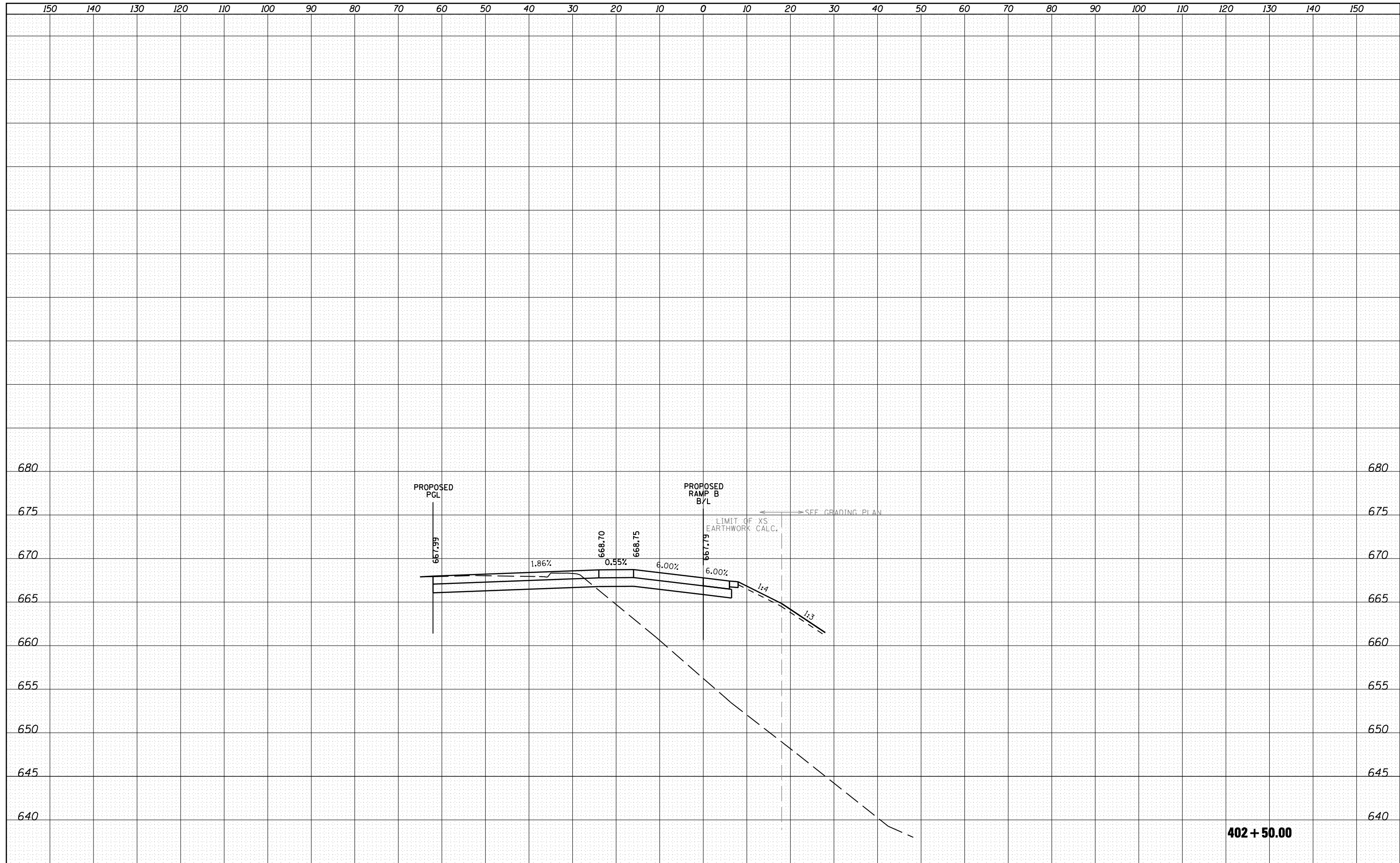
**U.S. ROUTE 30 AT IL ROUTE 31  
CROSS-SECTIONS - RAMP A**

SCALE: SHEET NO. 16 OF 16 SHEETS STA. 317+50.00 TO STA. 317+50.00

F.A. RTE.	SECTION	COUNTY	TOTAL SHEETS	SHEET NO.
349	(10 & 11 VB) R-3	*	507	481
* KANE AND KENDALL			CONTRACT NO. 60133	
ILLINOIS FED. AID PROJECT				

DATE	
BY	
SURVEYED	
PLOTTED	
TEMPLATE	
AREAS	
CHECKED	
FINAL SURVEY	
NOTE BOOK	
NO.	

DATE	
BY	
SURVEYED	
PLOTTED	
TEMPLATE	
AREAS	
CHECKED	
ORIGINAL SURVEY	
NOTE BOOK	
NO.	



**402 + 50.00**

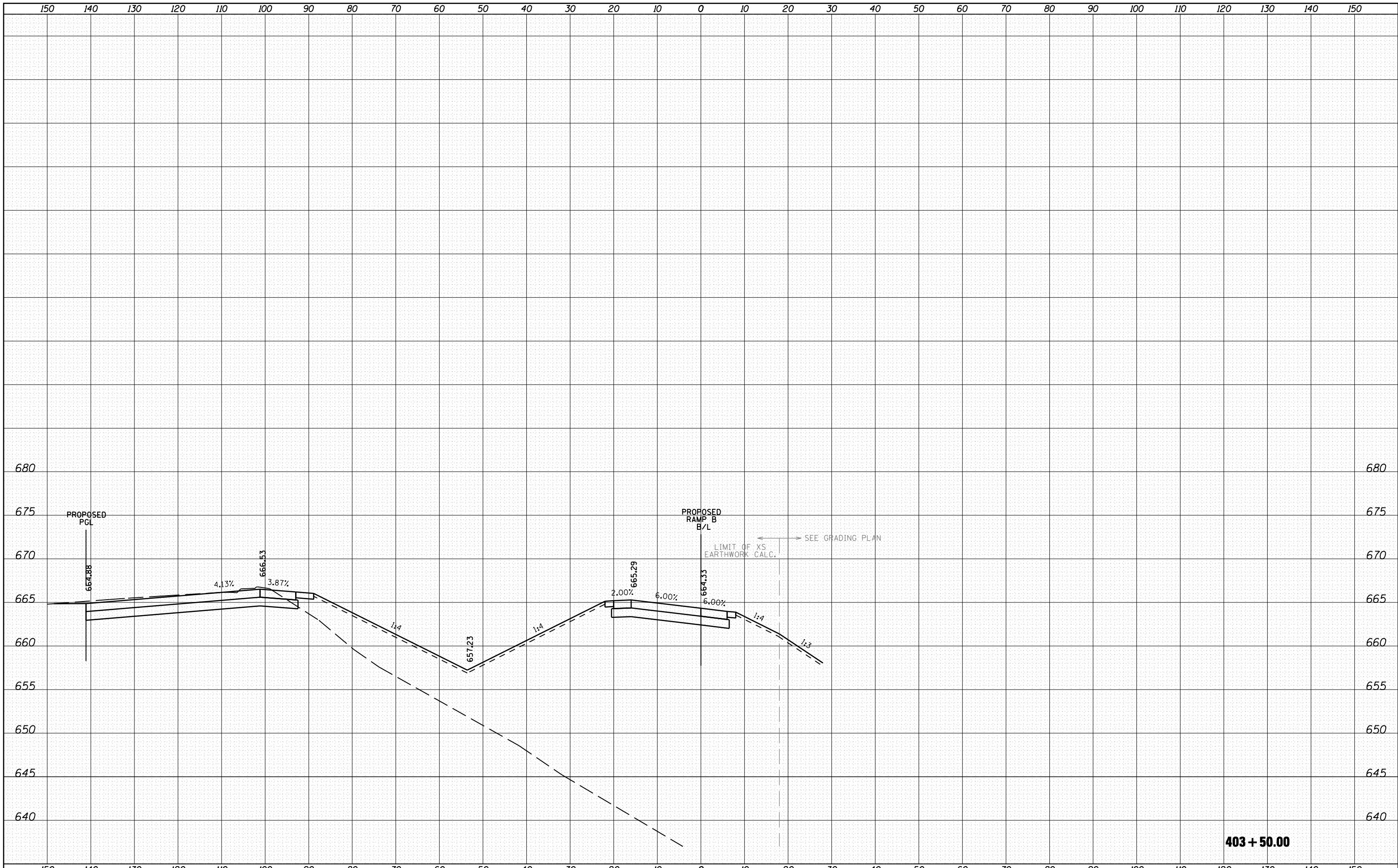
FILE NAME =	USER NAME = 1654	DESIGNED - NGS	REVISED -	<b>STATE OF ILLINOIS DEPARTMENT OF TRANSPORTATION</b>	<b>U.S. ROUTE 30 AT IL ROUTE 31 CROSS SECTIONS - RAMP B</b>	F.A. RTE.	SECTION	COUNTY	TOTAL SHEETS	SHEET NO.
ht:\jobs\2010\20103003\cod\site\dgn\refs\RampB-400\DI60133-sh1-RampB-400-xsec.dgn		DRAWN - NGS	REVISED -			349	(10 & 11 VB) R-3	*	507	482
PLOT SCALE = 20.0000' / IN.		CHECKED - RS	REVISED -			* KANE AND KENDALL		CONTRACT NO. 60133		
PLOT DATE = 5/16/2012		DATE - 05/11/2012	REVISED -			ILLINOIS FED. AID PROJECT				
					SCALE:	SHEET NO. 1 OF 14 SHEETS		STA. 402+50.00 TO STA. 402+50.00		

FINAL SURVEY NO.	SURVEYED AREAS CHECKED
NOTE BOOK	PLOTTED TEMPLATE
BY	DATE

ORIGINAL SURVEY NO.	SURVEYED AREAS CHECKED
NOTE BOOK	PLOTTED TEMPLATE
BY	DATE



FILE NAME =	USER NAME = 1654	DESIGNED - NGS	REVISIED -	<b>STATE OF ILLINOIS DEPARTMENT OF TRANSPORTATION</b>	<b>U.S. ROUTE 30 AT IL ROUTE 31 CROSS SECTIONS - RAMP B</b>	F.A. RTE. = 349	SECTION = (10 & 11 VB) R-3	COUNTY = *	TOTAL SHEETS = 507	SHEET NO. = 483
ht:\jobs\2010\20103003\cod\site\dgn\refs\RampB-400\DI60133-sh1-RampB-400-xsec.dgn	PLOT SCALE = 20.0000' / IN.	CHECKED - RS	REVISIED -			* KANE AND KENDALL	CONTRACT NO. 60133			
PLOT DATE = 5/16/2012	DATE = 05/11/2012	REVISIED -				ILLINOIS FED. AID PROJECT				
						SCALE: SHEET NO. 1 OF 14 SHEETS STA. 403+00.00 TO STA. 403+00.00				



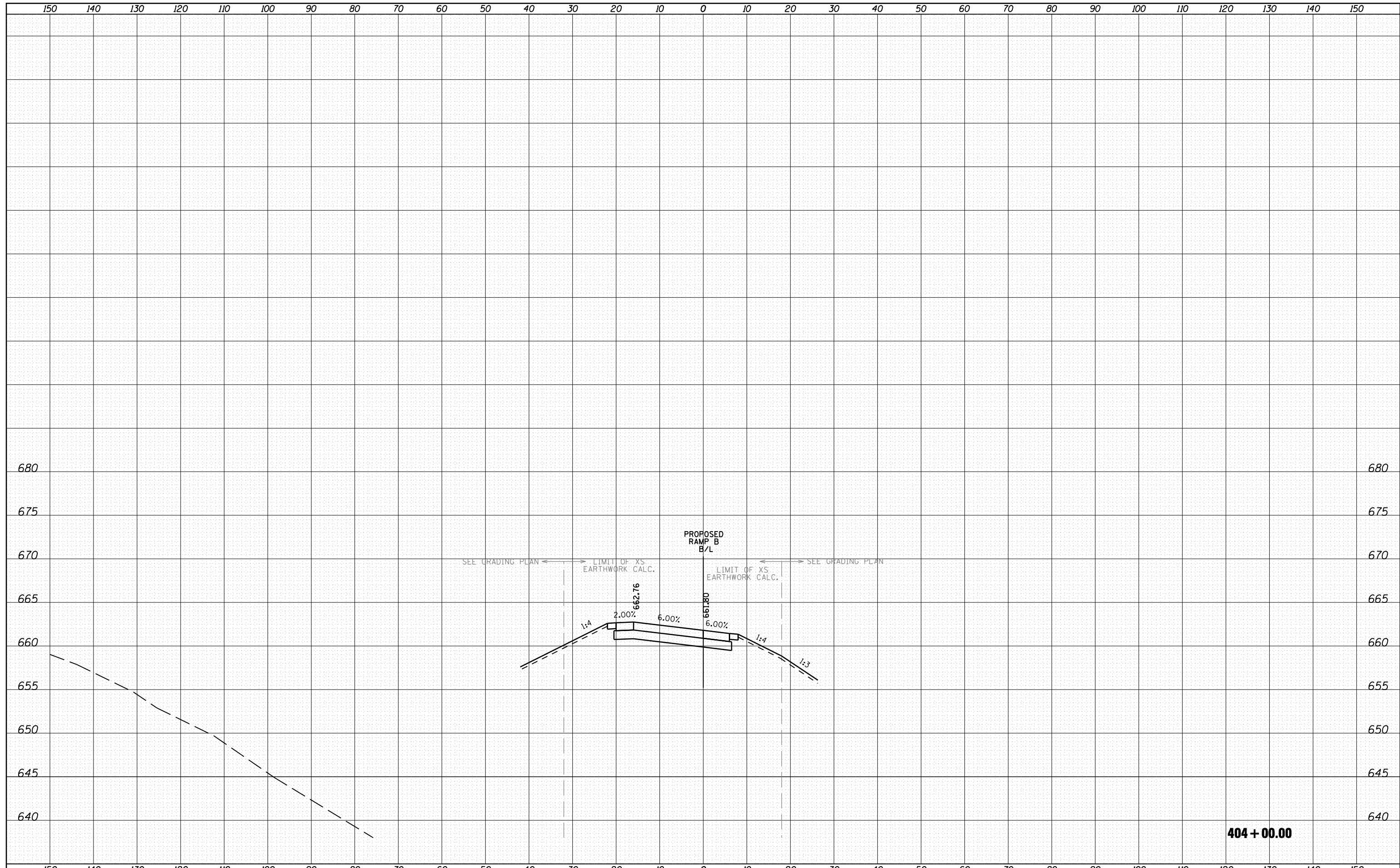
FINAL SURVEY	SURVEYED
NOTE BOOK NO.	PLOTTED
	TEMPLATE
	AREAS CHECKED
BY	DATE

ORIGINAL SURVEY	SURVEYED
NOTE BOOK NO.	PLOTTED
	TEMPLATE
	AREAS CHECKED
BY	DATE

FILE NAME = h:\jobs\2010\20103003\cod\site\dgn\refs\RampB-400\DI60133-sh1-RampB-400-xsec.dgn	USER NAME = 1654	DESIGNED - NGS	REVISD -	<b>STATE OF ILLINOIS DEPARTMENT OF TRANSPORTATION</b>	<b>U.S. ROUTE 30 AT IL ROUTE 31 CROSS SECTIONS - RAMP B</b>	SCALE: SHEET NO. 3 OF 14 SHEETS STA. 403+50.00 TO STA. 403+50.00		F.A. RTE. 349	SECTION (10 & 11 VB) R-3	COUNTY *	TOTAL SHEETS 507	SHEET NO. 484
PLOT SCALE = 20.0000' / IN.	CHECKED - RS	REVISD -	CONTRACT NO. 60133			ILLINOIS FED. AID PROJECT						
PLOT DATE = 5/16/2012	DATE - 05/11/2012	REVISD -										

DATE	
BY	
SURVEYED	
PLOTTED	
TEMPLATE	
AREAS	
CHECKED	
FINAL SURVEY	
NOTE BOOK	
NO.	

DATE	
BY	
SURVEYED	
PLOTTED	
TEMPLATE	
AREAS	
CHECKED	
ORIGINAL SURVEY	
NOTE BOOK	
NO.	



FILE NAME = h:\jobs\2010\20103003\cod\site\dgn\refs\RampB-400\DI60133-sh1-RampB-400-xsec.dgn

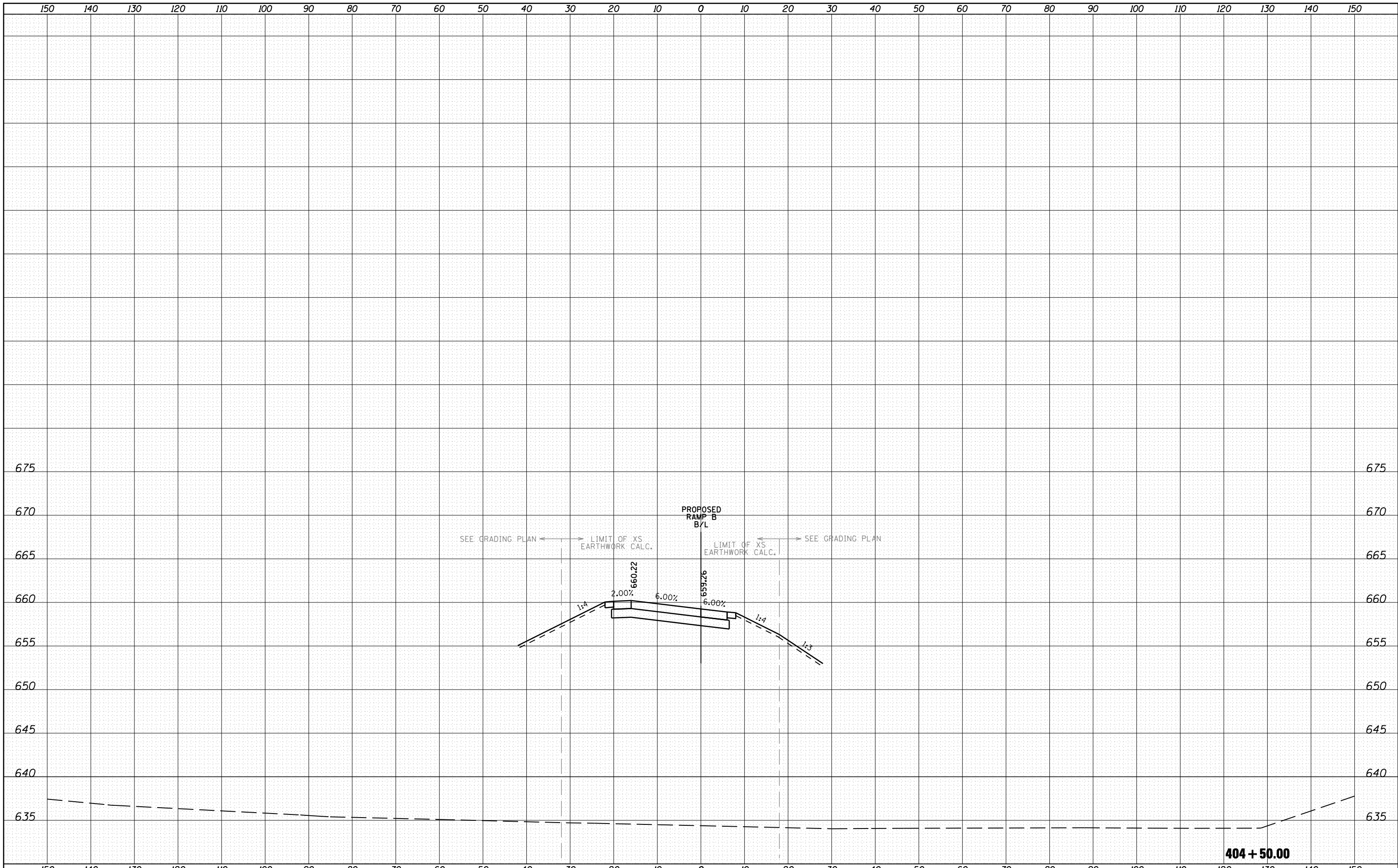
USER NAME = 1654	DESIGNED - NGS	REVISED -
	DRAWN - NGS	REVISED -
PLOT SCALE = 20.0000' / IN.	CHECKED - RS	REVISED -
PLOT DATE = 5/16/2012	DATE - 05/11/2012	REVISED -

**STATE OF ILLINOIS  
DEPARTMENT OF TRANSPORTATION**

**U.S. ROUTE 30 AT IL ROUTE 31  
CROSS SECTIONS - RAMP B**

SCALE: SHEET NO. 4 OF 14 SHEETS STA. 404+00.00 TO STA. 404+00.00

F.A. RTE.	SECTION	COUNTY	TOTAL SHEETS	SHEET NO.
349	(10 & 11 VB) R-3	*	507	485
* KANE AND KENDALL			CONTRACT NO. 60133	
ILLINOIS FED. AID PROJECT				



DATE	
BY	
SURVEYED	
PLOTTED	
TEMPLATE	
AREAS	
CHECKED	
FINAL SURVEY	
NOTE BOOK	
NO.	

DATE	
BY	
SURVEYED	
PLOTTED	
TEMPLATE	
AREAS	
CHECKED	
ORIGINAL SURVEY	
NOTE BOOK	
NO.	

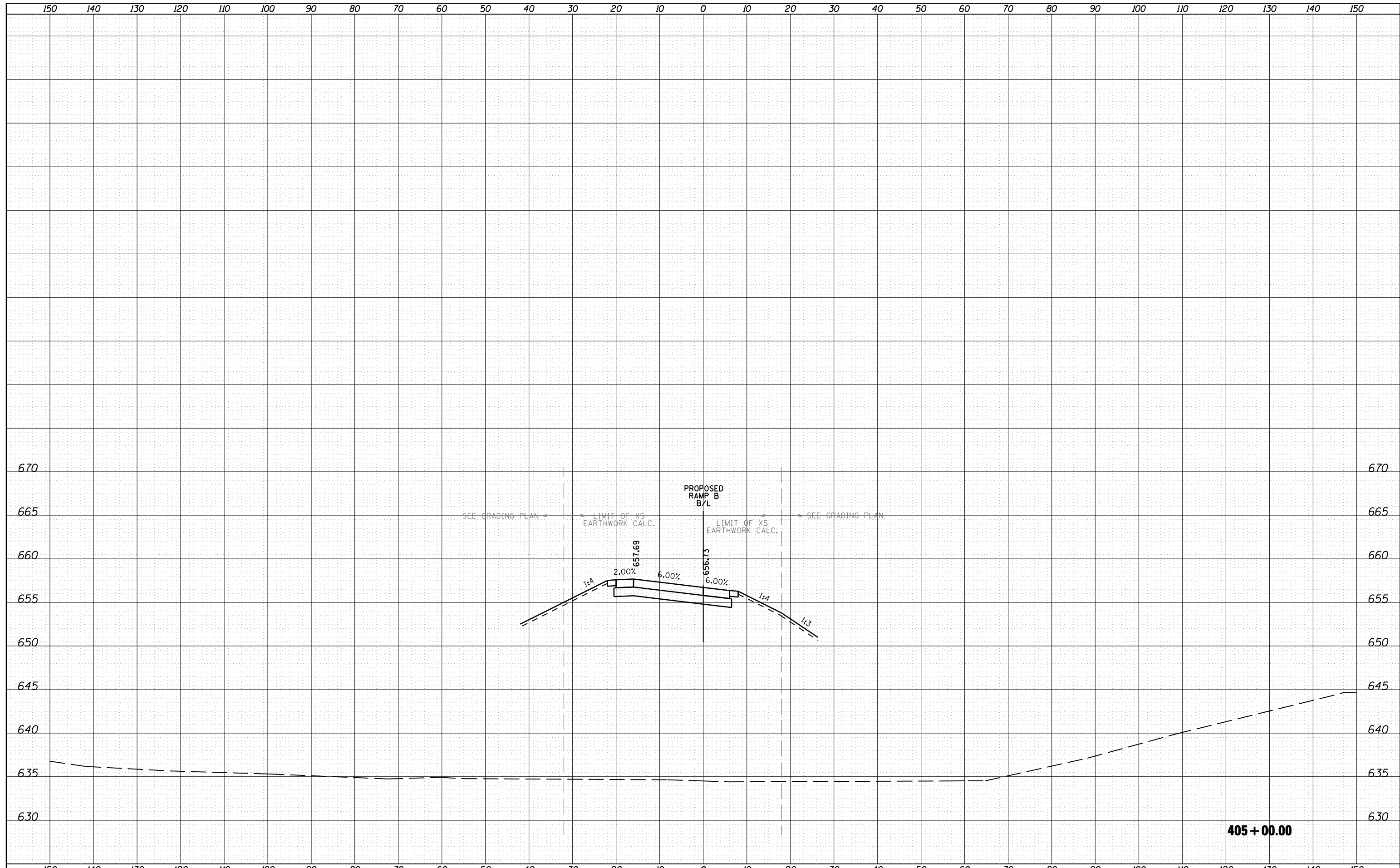
FILE NAME =	USER NAME = 1654	DESIGNED - NGS	REVISED -	<b>STATE OF ILLINOIS DEPARTMENT OF TRANSPORTATION</b>	<b>U.S. ROUTE 30 AT IL ROUTE 31 CROSS SECTIONS - RAMP B</b>	F.A. RTE.	SECTION	COUNTY	TOTAL SHEETS	SHEET NO.
ht:\jobs\2010\20103003\cod\site\dgn\refs\RampB-400\DI60133-sh1-RampB-400-xsec.dgn	PLOT SCALE = 20.0000' / IN.	DRAWN - NGS	REVISED -			349	(10 & 11 VB) R-3	*	507	486
PLOT DATE = 5/16/2012	DATE - 05/11/2012	CHECKED - RS	REVISED -			* KANE AND KENDALL		CONTRACT NO. 60133		
		DATE - 05/11/2012	REVISED -			ILLINOIS FED. AID PROJECT				

404 + 50.00

SCALE: SHEET NO. 5 OF 14 SHEETS STA. 404+50.00 TO STA. 404+50.00

FINAL SURVEY NO.	SURVEYED AREAS CHECKED	BY	DATE

ORIGINAL SURVEY NO.	SURVEYED AREAS CHECKED	BY	DATE

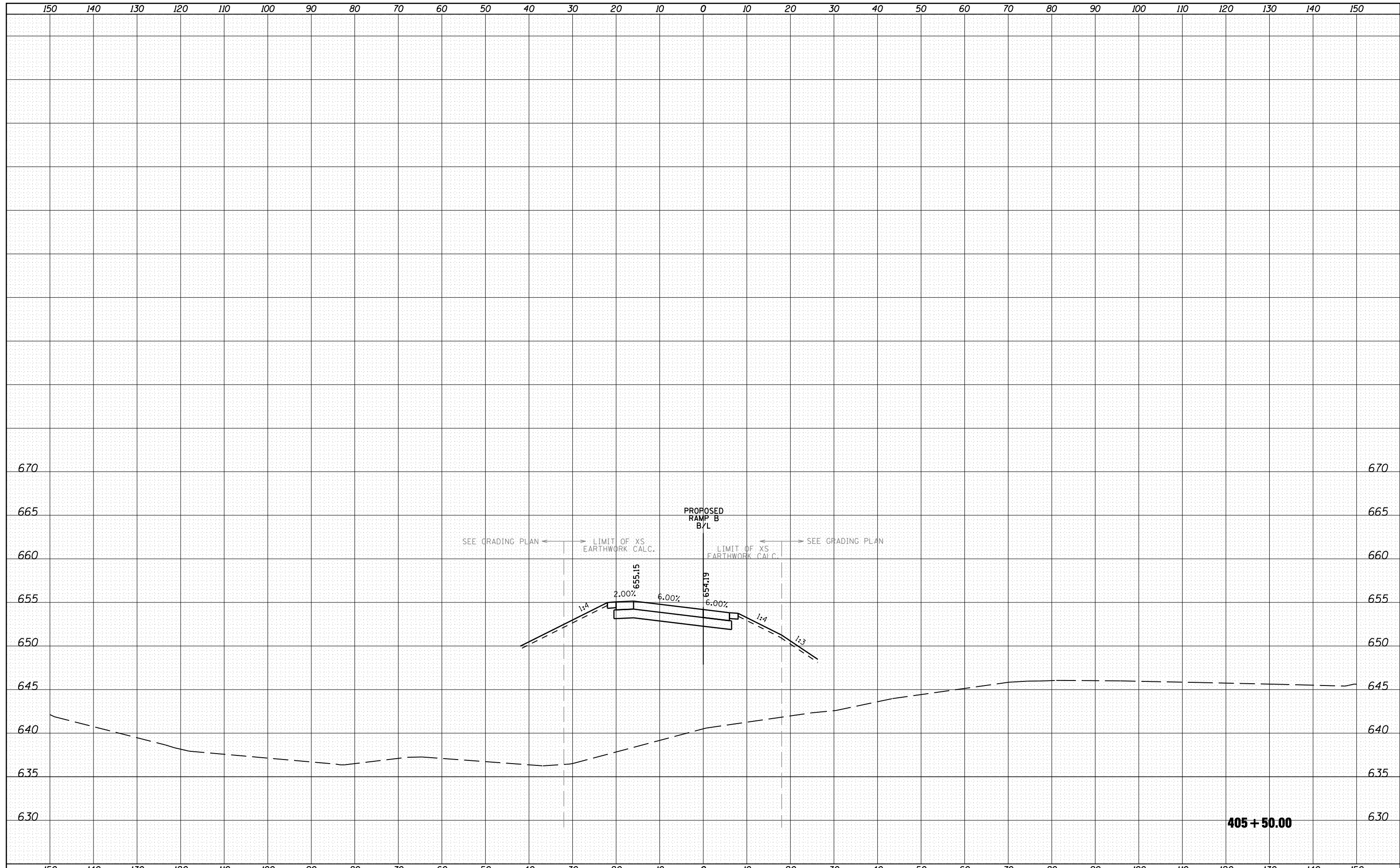


**405 + 00.00**

FILE NAME =	USER NAME = 1654	DESIGNED - NGS	REVISED -	<b>STATE OF ILLINOIS DEPARTMENT OF TRANSPORTATION</b>	<b>U.S. ROUTE 30 AT IL ROUTE 31 CROSS SECTIONS - RAMP B</b>	F.A. RTE. =	SECTION	COUNTY	TOTAL SHEETS	SHEET NO.
ht:\jobs\2010\20103003\cod\site\dgn\refs\RampB-400\DI60133-sh1-RampB-400-xsec.dgn		DRAWN - NGS	REVISED -			349	(10 & 11 VB) R-3	*	507	487
PLOT SCALE = 20.0000' / IN.		CHECKED - RS	REVISED -			* KANE AND KENDALL		CONTRACT NO. 60133		
PLOT DATE = 5/16/2012		DATE - 05/11/2012	REVISED -			SCALE:	SHEET NO. 6 OF 14 SHEETS	STA. 405+00.00 TO STA. 405+00.00	ILLINOIS FED. AID PROJECT	

DATE	
BY	
SURVEYED	
PLOTTED	
TEMPLATE	
AREAS	
CHECKED	
FINAL SURVEY	
NOTE BOOK	
NO.	

DATE	
BY	
SURVEYED	
PLOTTED	
TEMPLATE	
AREAS	
CHECKED	
ORIGINAL SURVEY	
NOTE BOOK	
NO.	

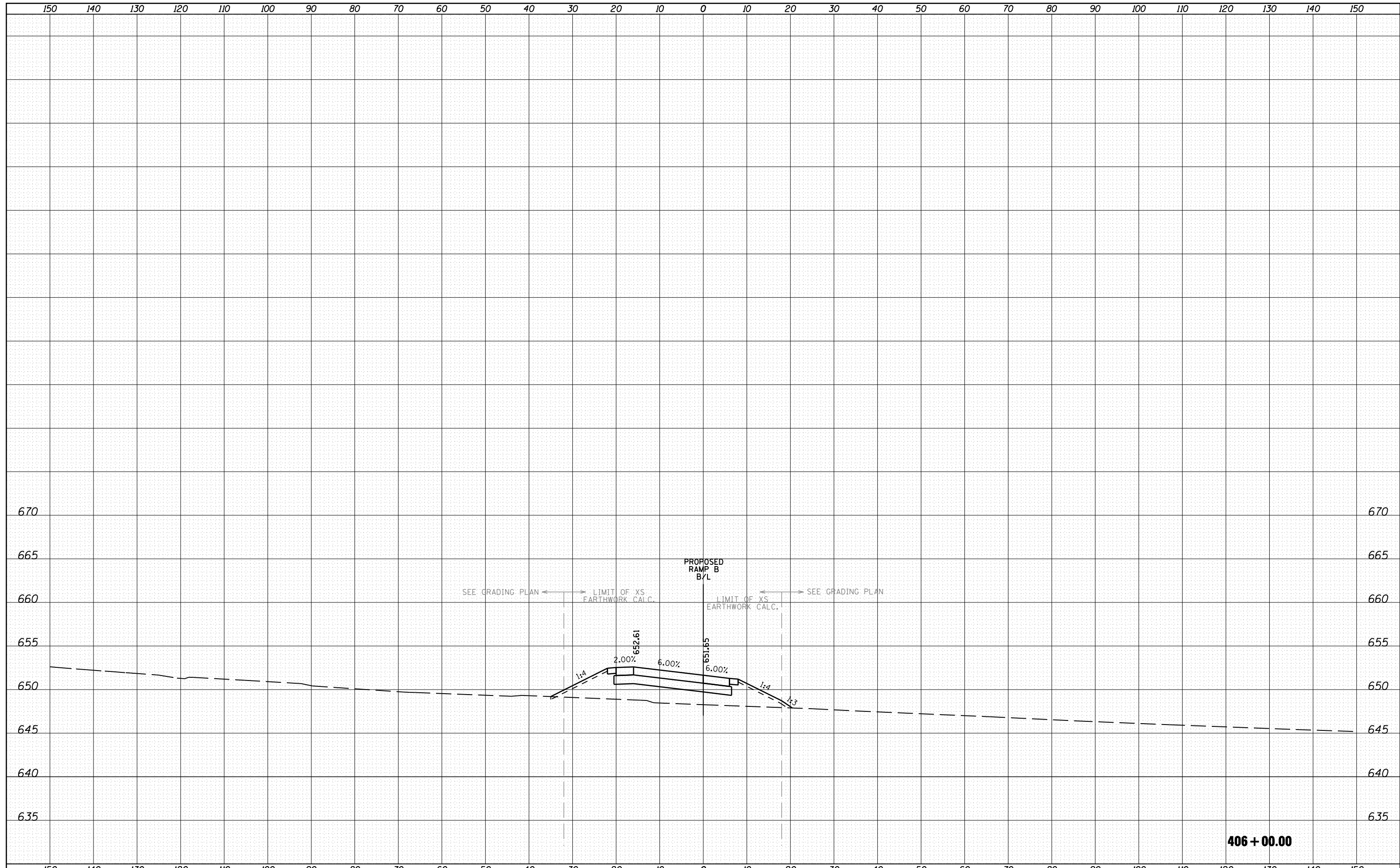


FILE NAME =	USER NAME = 1654	DESIGNED - NGS	REVISED -	<b>STATE OF ILLINOIS</b> <b>DEPARTMENT OF TRANSPORTATION</b>	<b>U.S. ROUTE 30 AT IL ROUTE 31</b> <b>CROSS SECTIONS - RAMP B</b>	F.A. RTE.	SECTION	COUNTY	TOTAL SHEETS	SHEET NO.
ht:\jobs\2010\20103003\cod\site\dgn\refs\RampB-400\DI60133-sh1-RampB-400-xsec.dgn		DRAWN - NGS	REVISED -			349	(10 & 11 VB) R-3	*	507	488
PLOT SCALE = 20.0000' / IN.		CHECKED - RS	REVISED -			* KANE AND KENDALL		CONTRACT NO. 60133		
PLOT DATE = 5/16/2012		DATE - 05/11/2012	REVISED -			ILLINOIS FED. AID PROJECT				
SCALE:		SHEET NO. 7 OF 14 SHEETS		STA. 405+50.00 TO STA. 405+50.00						



DATE	
BY	
SURVEYED	
PLOTTED	
TEMPLATE	
AREAS	
CHECKED	
NO.	

DATE	
BY	
SURVEYED	
PLOTTED	
TEMPLATE	
AREAS	
CHECKED	
NO.	



FILE NAME = h:\jobs\2010\20103003\cod\site\dgn\refs\RampB-400\DI60133-sh1-RampB-400-xsec.dgn

USER NAME = 1654	DESIGNED - NGS	REVISED -
	DRAWN - NGS	REVISED -
PLOT SCALE = 20.0000' / IN.	CHECKED - RS	REVISED -
PLOT DATE = 5/16/2012	DATE - 05/11/2012	REVISED -

**STATE OF ILLINOIS  
DEPARTMENT OF TRANSPORTATION**

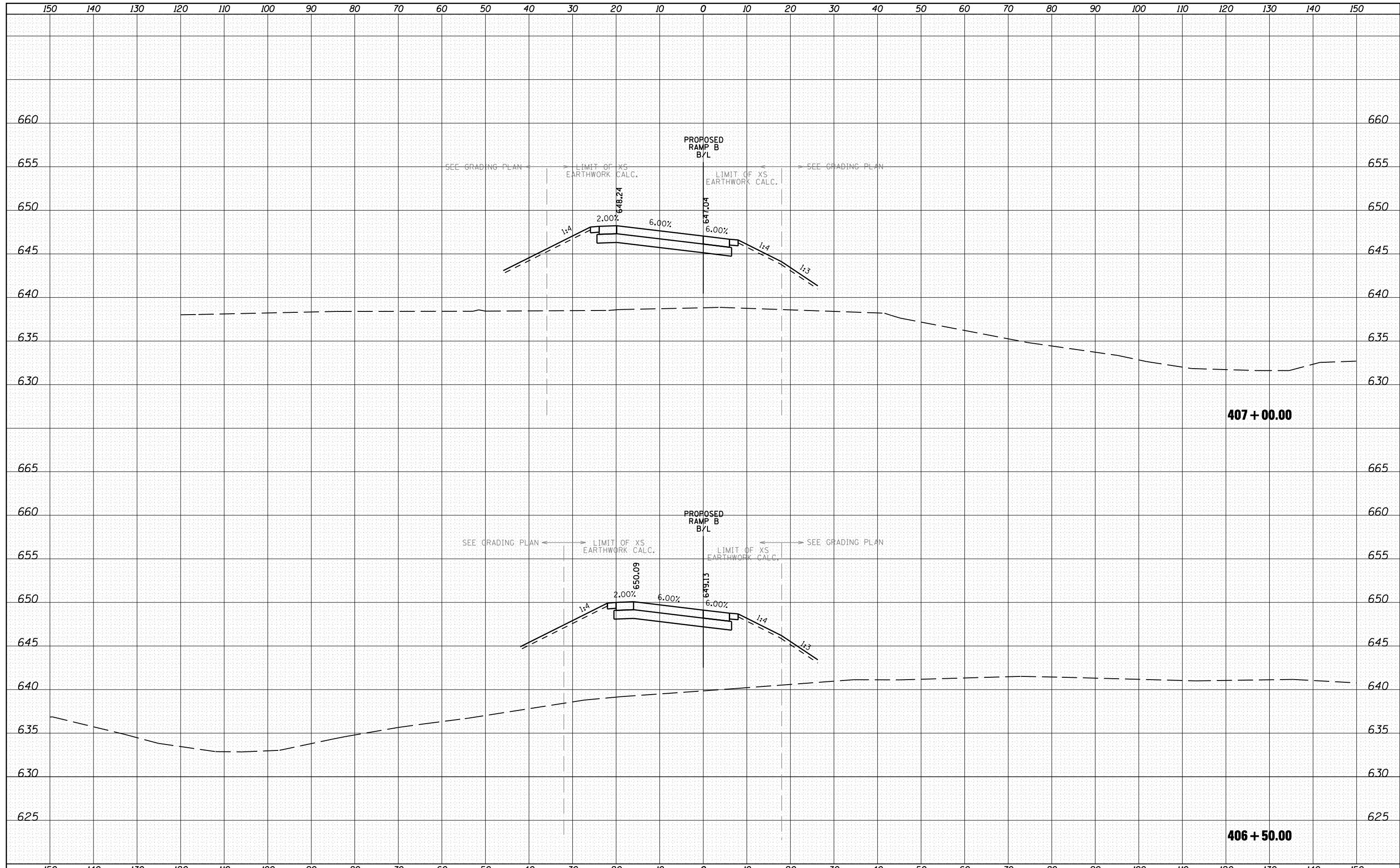
**U.S. ROUTE 30 AT IL ROUTE 31  
CROSS SECTIONS - RAMP B**

SCALE: SHEET NO. 8 OF 14 SHEETS STA. 406+00.00 TO STA. 406+00.00

F.A. RTE.	SECTION	COUNTY	TOTAL SHEETS	SHEET NO.
349	(10 & 11 VB) R-3	*	507	489
* KANE AND KENDALL			CONTRACT NO. 60133	
ILLINOIS FED. AID PROJECT				

DATE	
BY	
SURVEYED	
PLOTTED	
TEMPLATE	
AREAS	
CHECKED	
FINAL SURVEY	
NOTE BOOK	
NO.	

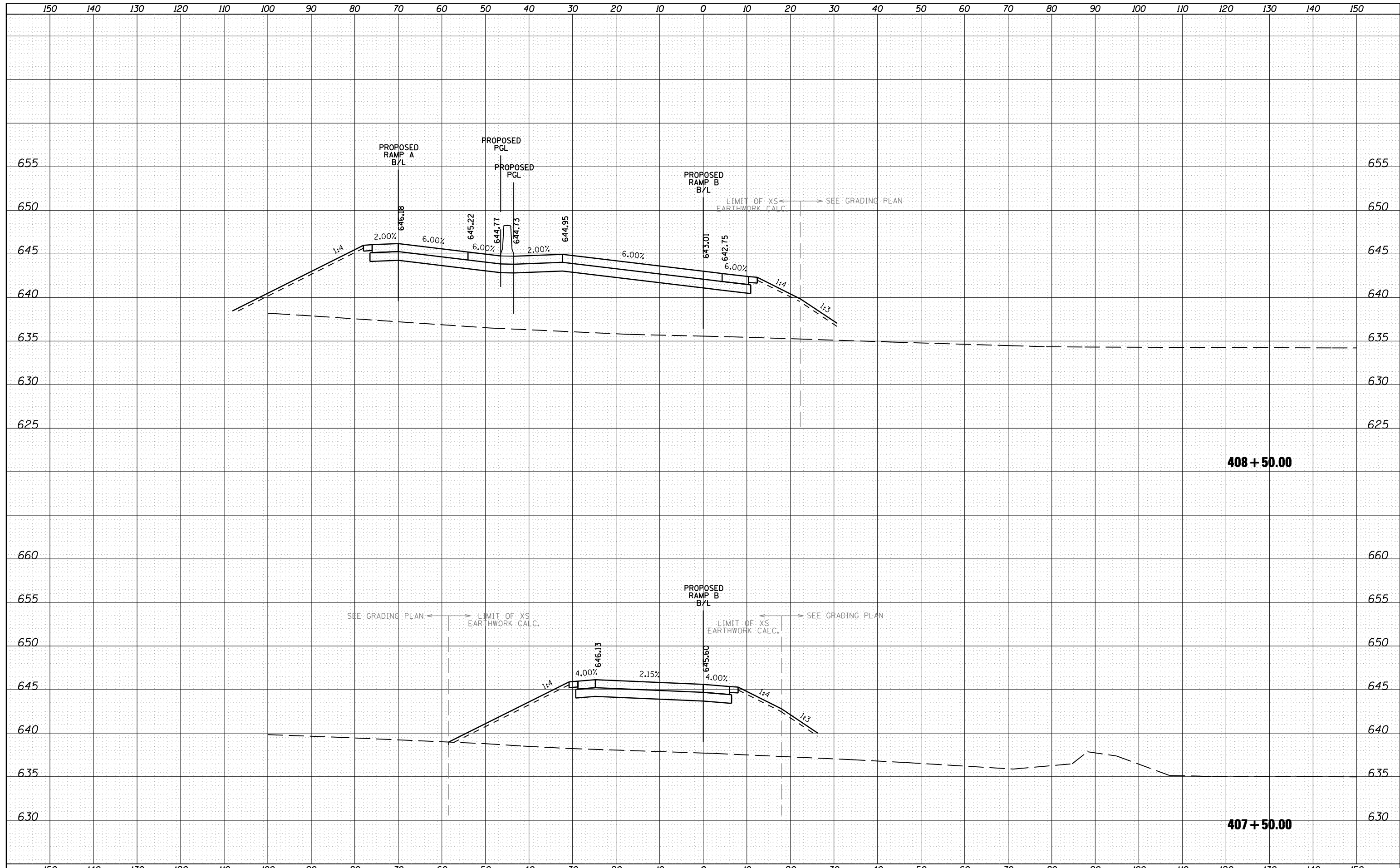
DATE	
BY	
SURVEYED	
PLOTTED	
TEMPLATE	
AREAS	
CHECKED	
ORIGINAL SURVEY	
NOTE BOOK	
NO.	



FILE NAME =	USER NAME = 1654	DESIGNED - NGS	REVISED -	<b>STATE OF ILLINOIS</b> <b>DEPARTMENT OF TRANSPORTATION</b>	<b>U.S. ROUTE 30 AT IL ROUTE 31</b> <b>CROSS SECTIONS - RAMP B</b>	F.A. RTE.	SECTION	COUNTY	TOTAL SHEETS	SHEET NO.
ht:\jobs\2010\20103003\cod\site\dgn\refs\RampB-400\DI60133-sh1-RampB-400-xsec.dgn		DRAWN - NGS	REVISED -			349	(10 & 11 VB) R-3	*	507	490
PLOT SCALE = 20.0000' / IN.		CHECKED - RS	REVISED -			* KANE AND KENDALL		CONTRACT NO. 60133		
PLOT DATE = 5/16/2012		DATE - 05/11/2012	REVISED -			ILLINOIS FED. AID PROJECT				
SCALE:		SHEET NO. 9 OF 14 SHEETS		STA. 406+50.00 TO STA. 407+00.00						

DATE	
BY	
SURVEYED	
PLOTTED	
TEMPLATE	
AREAS	
CHECKED	
FINAL SURVEY	
NOTE BOOK	
NO.	

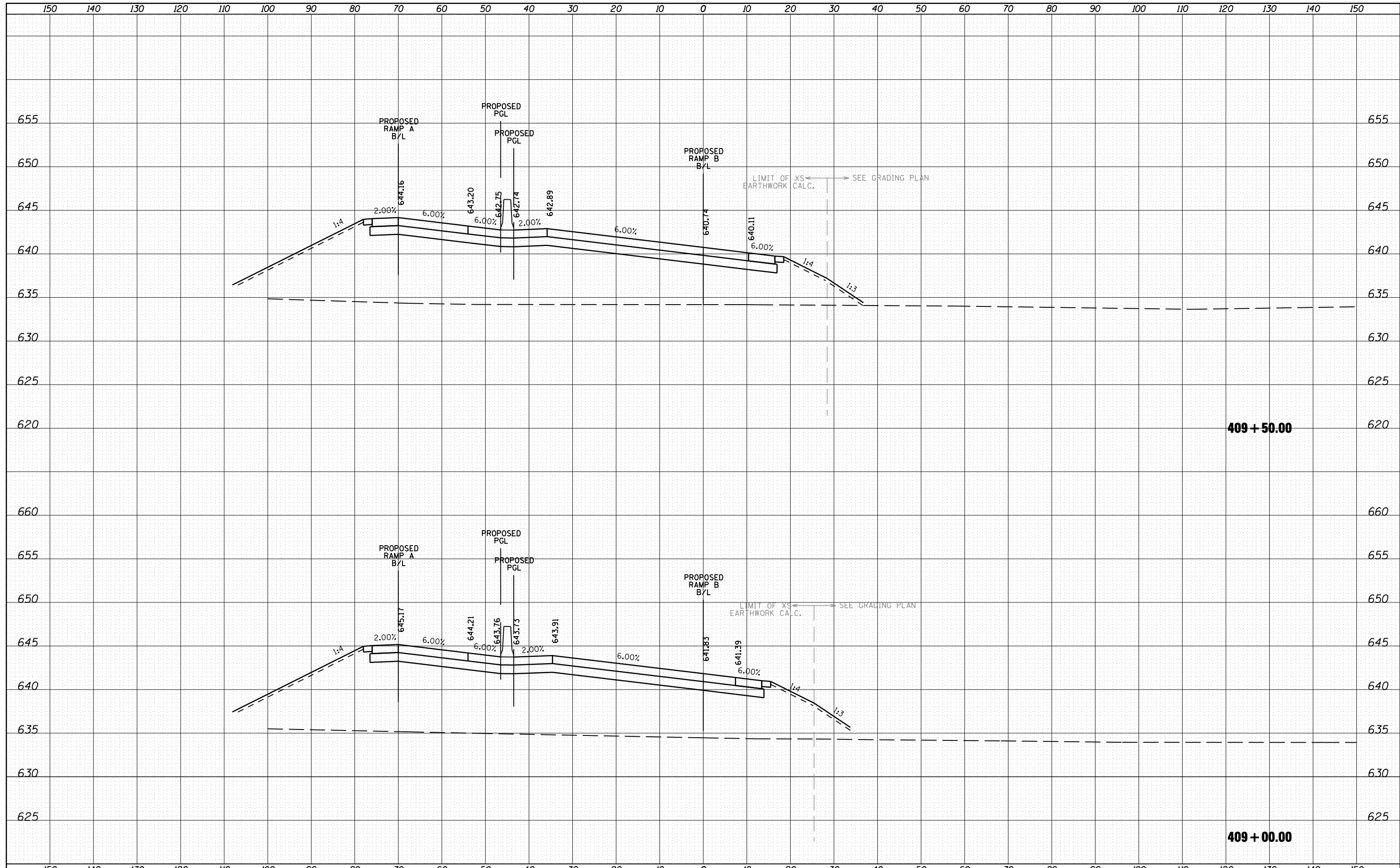
DATE	
BY	
SURVEYED	
PLOTTED	
TEMPLATE	
AREAS	
CHECKED	
ORIGINAL SURVEY	
NOTE BOOK	
NO.	



FILE NAME =	USER NAME = 1654	DESIGNED - NGS	REVISED -	<b>STATE OF ILLINOIS DEPARTMENT OF TRANSPORTATION</b>	<b>U.S. ROUTE 30 AT IL ROUTE 31 CROSS SECTIONS - RAMP B</b>	F.A. RTE.	SECTION	COUNTY	TOTAL SHEETS	SHEET NO.
ht:\jobs\2010\20103003\cod\site\dgn\refs\RampB-407\DI60133-sh1-RampB-400-xsec.dgn		DRAWN - NGS	REVISED -			349	(10 & 11 VB) R-3	*	507	491
PLOT SCALE = 20.0000' / IN.		CHECKED - RS	REVISED -			* KANE AND KENDALL		CONTRACT NO. 60133		
PLOT DATE = 5/16/2012		DATE - 05/11/2012	REVISED -			ILLINOIS FED. AID PROJECT				

DATE	
BY	
SURVEYED	
PLOTTED	
TEMPLATE	
AREAS	
CHECKED	
FINAL SURVEY	
NOTE BOOK	
NO.	

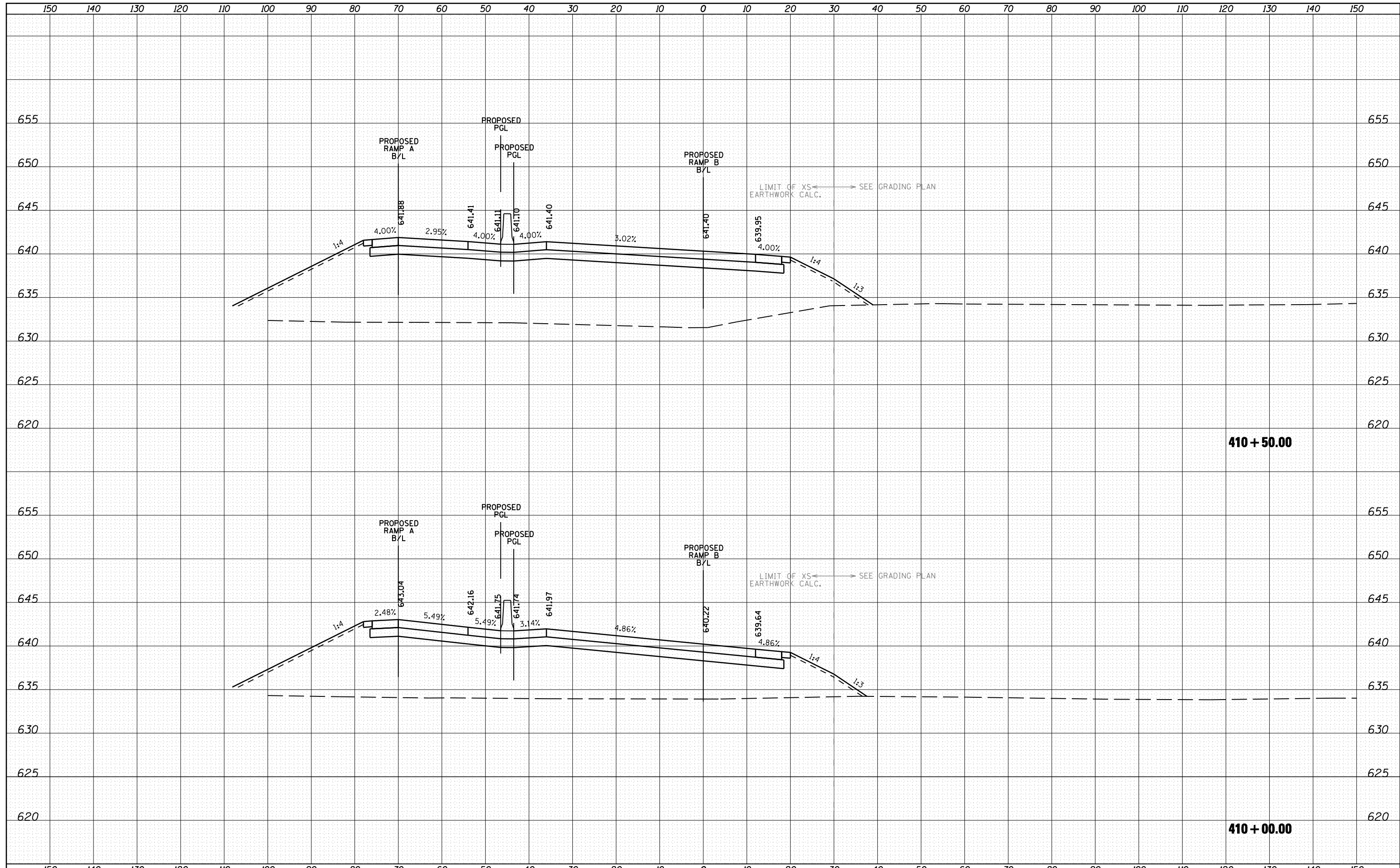
DATE	
BY	
SURVEYED	
PLOTTED	
TEMPLATE	
AREAS	
CHECKED	
ORIGINAL SURVEY	
NOTE BOOK	
NO.	



FILE NAME =	USER NAME = 1654	DESIGNED - NGS	REVISED -	<b>STATE OF ILLINOIS DEPARTMENT OF TRANSPORTATION</b>	<b>U.S. ROUTE 30 AT IL ROUTE 31 CROSS SECTIONS - RAMP B</b>	F.A. RTE.	SECTION	COUNTY	TOTAL SHEETS	SHEET NO.
ht:\jobs\2010\20103003\cod\site\dgn\refs\RampB-400\DI60133-sh1-RampB-400-xsec.dgn		DRAWN - NGS	REVISED -			349	(10 & 11 VB) R-3	*	507	492
PLOT SCALE = 20.0000' / IN.		CHECKED - RS	REVISED -			* KANE AND KENDALL		CONTRACT NO. 60133		
PLOT DATE = 5/16/2012		DATE - 05/11/2012	REVISED -			ILLINOIS FED. AID PROJECT				
				SCALE:		SHEET NO. 11 OF 14 SHEETS		STA. 409+00.00 TO STA. 409+50.00		

DATE	
BY	
SURVEYED	
PLOTTED	
TEMPLATE	
AREAS	
CHECKED	
FINAL SURVEY	
NOTE BOOK	
NO.	

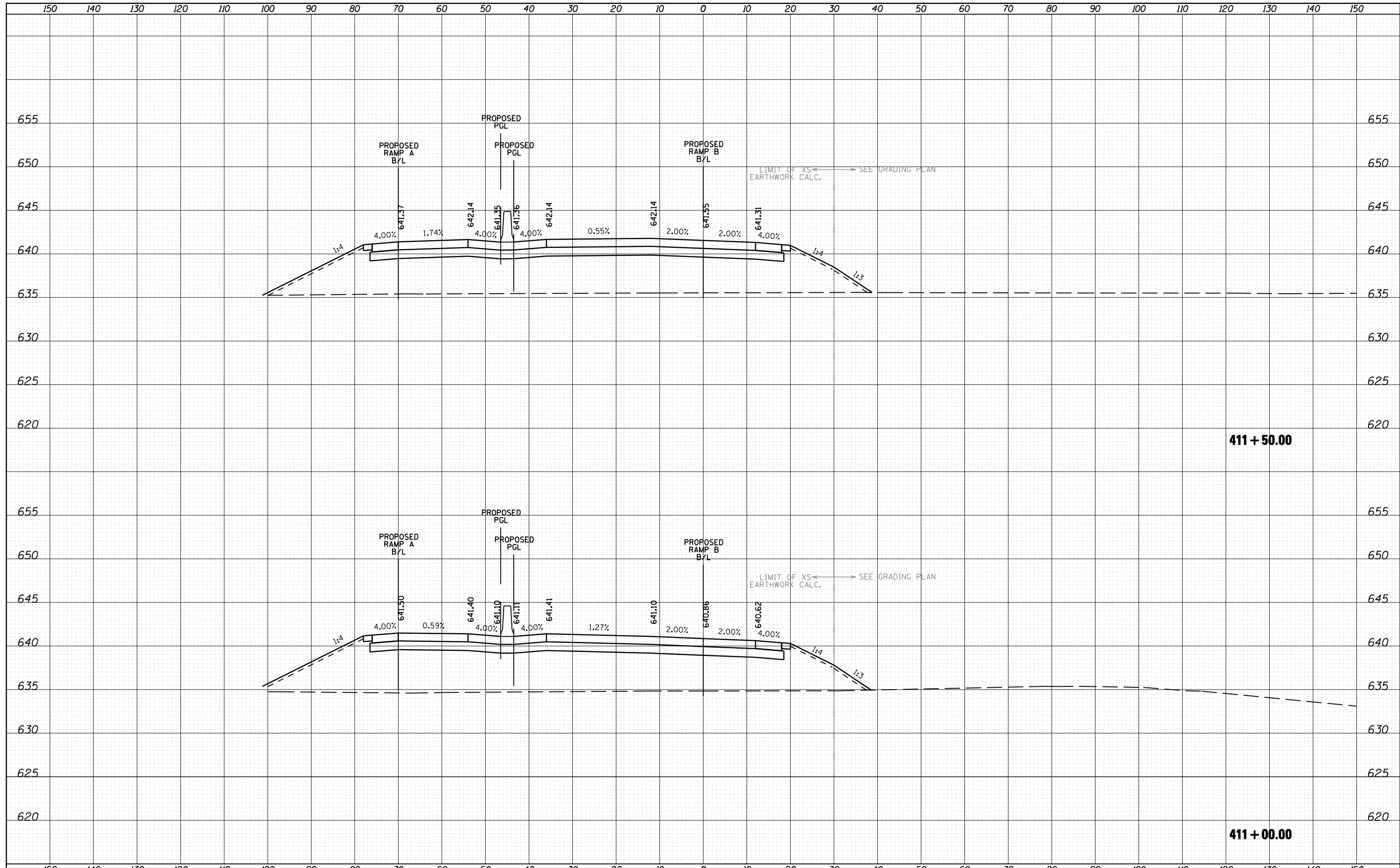
DATE	
BY	
SURVEYED	
PLOTTED	
TEMPLATE	
AREAS	
CHECKED	
ORIGINAL SURVEY	
NOTE BOOK	
NO.	



FILE NAME =	USER NAME = 1654	DESIGNED - NGS	REVISED -	<b>STATE OF ILLINOIS</b> <b>DEPARTMENT OF TRANSPORTATION</b>	<b>U.S. ROUTE 30 AT IL ROUTE 31</b> <b>CROSS SECTIONS - RAMP B</b>	F.A. RTE.	SECTION	COUNTY	TOTAL SHEETS	SHEET NO.
ht:\jobs\2010\20103003\cod\site\dgn\refs\RampB-400\DI60133-sh1-RampB-400-xsec.dgn		DRAWN - NGS	REVISED -			349	(10 & 11 VB) R-3	*	507	493
PLOT SCALE = 20.0000' / IN.		CHECKED - RS	REVISED -			* KANE AND KENDALL		CONTRACT NO. 60133		
PLOT DATE = 5/16/2012		DATE - 05/11/2012	REVISED -			ILLINOIS FED. AID PROJECT				

DATE	
BY	
SURVEYED	
PLOTTED	
TEMPLATE	
AREAS	
CHECKED	
FINAL SURVEY	
NOTE BOOK	
NO.	

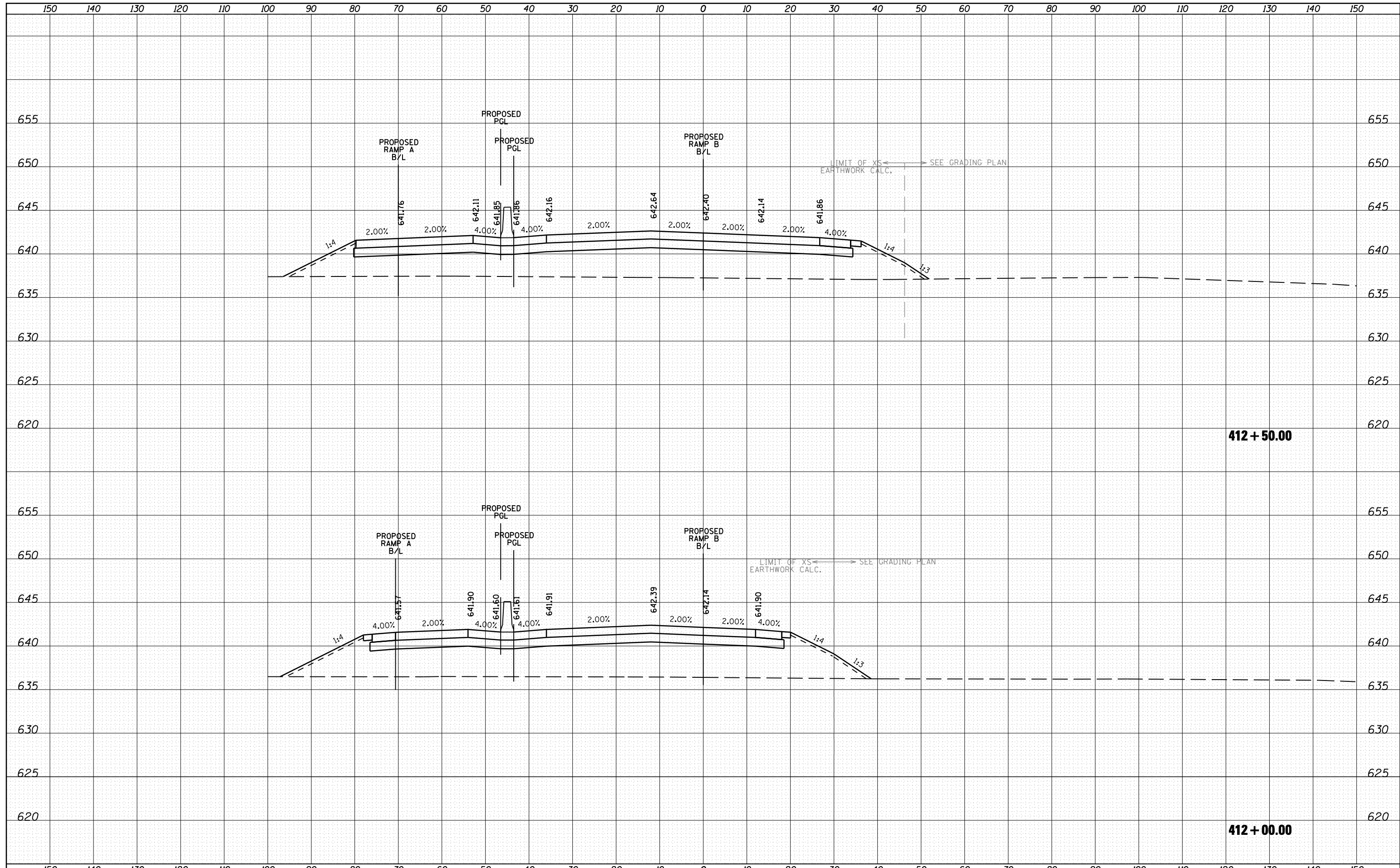
DATE	
BY	
SURVEYED	
PLOTTED	
TEMPLATE	
AREAS	
CHECKED	
ORIGINAL SURVEY	
NOTE BOOK	
NO.	



FILE NAME =	USER NAME = 1654	DESIGNED - NGS	REVISED -	<b>STATE OF ILLINOIS</b> <b>DEPARTMENT OF TRANSPORTATION</b>	<b>U.S. ROUTE 30 AT IL ROUTE 31</b> <b>CROSS SECTIONS - RAMP B</b>	F.A. RTE.	SECTION	COUNTY	TOTAL SHEETS	SHEET NO.
ht:\jobs\2010\20103003\cod\site\dgn\refs\RampB-400\DI60133-sh1-RampB-400-xsec.dgn		DRAWN - NGS	REVISED -			349	(10 & 11 VB) R-3	*	507	494
PLOT SCALE = 20.0000' / IN.		CHECKED - RS	REVISED -			* KANE AND KENDALL		CONTRACT NO. 60133		
PLOT DATE = 5/16/2012		DATE - 05/11/2012	REVISED -			SCALE:		SHEET NO. 13 OF 14 SHEETS   STA. 411+00.00 TO STA. 411+50.00   ILLINOIS FED. AID PROJECT		

DATE	
BY	
SURVEYED	
PLOTTED	
TEMPLATE	
AREAS	
CHECKED	
FINAL SURVEY	
NOTE BOOK	
NO.	

DATE	
BY	
SURVEYED	
PLOTTED	
TEMPLATE	
AREAS	
CHECKED	
ORIGINAL SURVEY	
NOTE BOOK	
NO.	

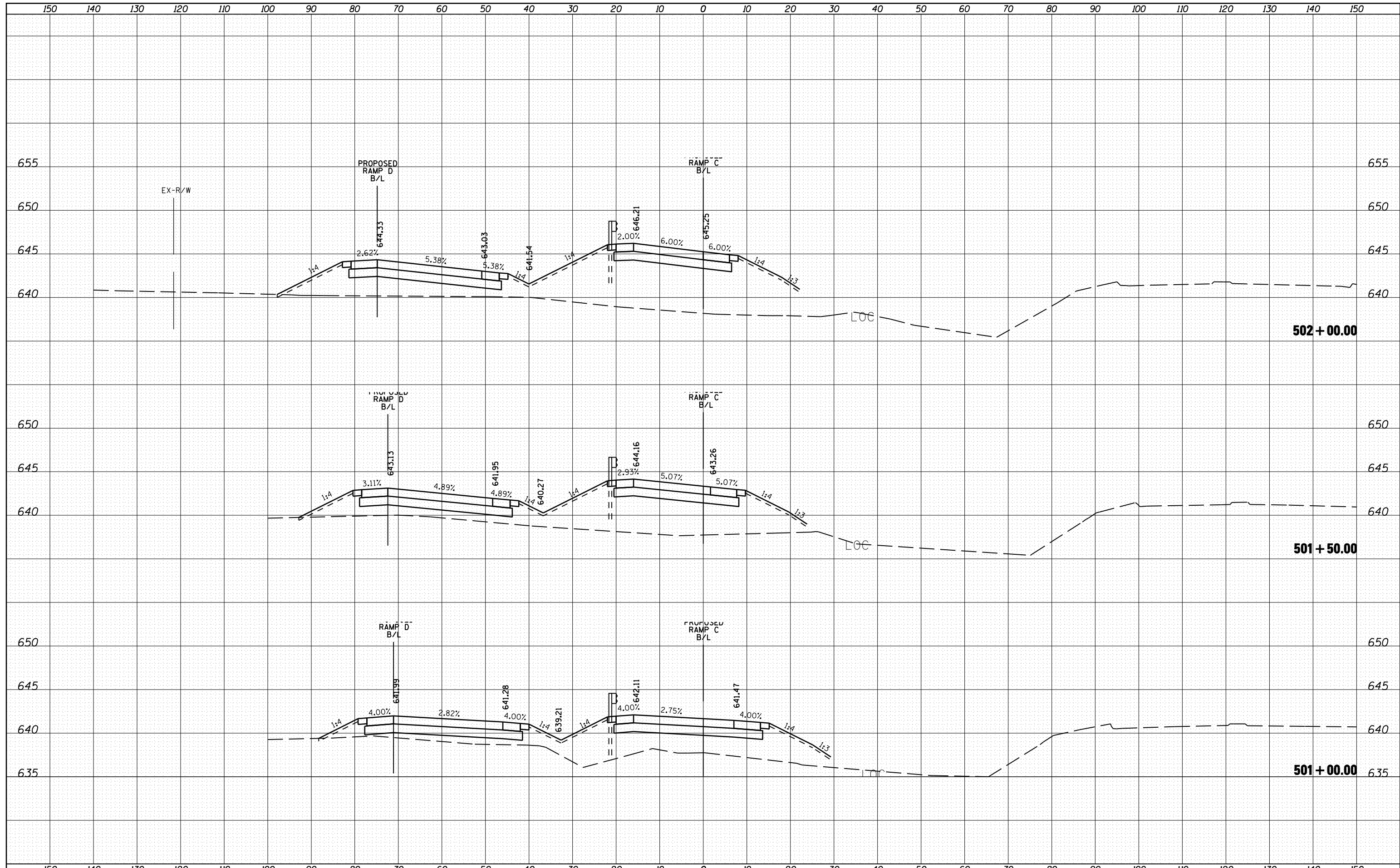


FILE NAME =	USER NAME = 1654	DESIGNED - NGS	REVISED -	<b>STATE OF ILLINOIS DEPARTMENT OF TRANSPORTATION</b>	<b>U.S. ROUTE 30 AT IL ROUTE 31 CROSS SECTIONS - RAMP B</b>	F.A. RTE.	SECTION	COUNTY	TOTAL SHEETS	SHEET NO.
ht:\jobs\2010\20103003\cod\site\dgn\refs\RampB-400\DI60133-sh1-RampB-400-xsec.dgn		DRAWN - NGS	REVISED -			349	(10 & 11 VB) R-3	*	507	495
PLOT SCALE = 20.0000' / IN.		CHECKED - RS	REVISED -			* KANE AND KENDALL		CONTRACT NO. 60133		
PLOT DATE = 5/16/2012		DATE - 05/11/2012	REVISED -			ILLINOIS FED. AID PROJECT				

SCALE: SHEET NO. 14 OF 14 SHEETS STA. 412+00.00 TO STA. 412+50.00

DATE	
BY	
SURVEYED	
PLOTTED	
TEMPLATE	
AREAS	
CHECKED	
FINAL SURVEY	
NOTE BOOK	
NO.	

DATE	
BY	
SURVEYED	
PLOTTED	
TEMPLATE	
AREAS	
CHECKED	
ORIGINAL SURVEY	
NOTE BOOK	
NO.	

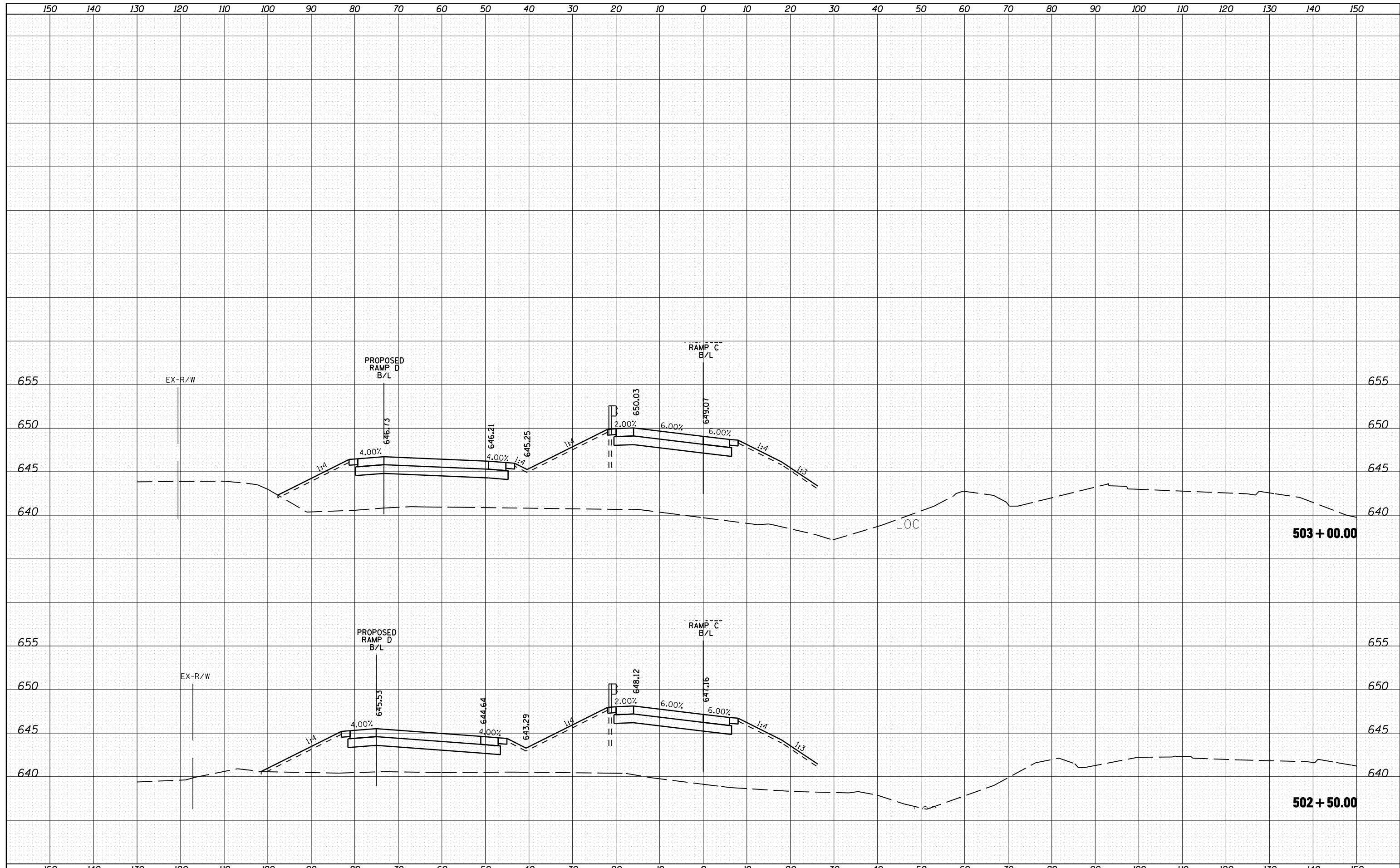


FILE NAME =	USER NAME = 1654	DESIGNED - NGS	REVISED -	<b>STATE OF ILLINOIS DEPARTMENT OF TRANSPORTATION</b>	<b>U.S. ROUTE 30 AT IL ROUTE 31 CROSS SECTIONS - RAMP C</b>	F.A. RTE.	SECTION	COUNTY	TOTAL SHEETS	SHEET NO.
ht:\jobs\2010\20103003\cod\site\dgn\refs\RampC-500\DI60133-sh1-RampC-500-xsec.dgn	PLOT SCALE = 20.0000' / IN.	DRAWN - NGS	REVISED -			349	(10 & 11 VB) R-3	*	507	496
	PLOT DATE = 5/16/2012	CHECKED - RS	REVISED -			* KANE AND KENDALL		CONTRACT NO. 60133		
		DATE - 05/11/2012	REVISED -			ILLINOIS FED. AID PROJECT				



DATE	
BY	
SURVEYED	
PLOTTED	
TEMPLATE	
AREAS	
CHECKED	
NO.	

DATE	
BY	
SURVEYED	
PLOTTED	
TEMPLATE	
AREAS	
CHECKED	
NO.	



FILE NAME = h:\jobs\2010\20103003\cod\site\dgn\refs\RampC-500\DI60133-sh1-RampC-500-xsec.dgn

USER NAME = 1654  
 DESIGNED - NGS  
 DRAWN - NGS  
 CHECKED - RS  
 DATE - 05/11/2012

REVISIED -  
 REVISIED -  
 REVISIED -  
 REVISIED -

**STATE OF ILLINOIS  
 DEPARTMENT OF TRANSPORTATION**

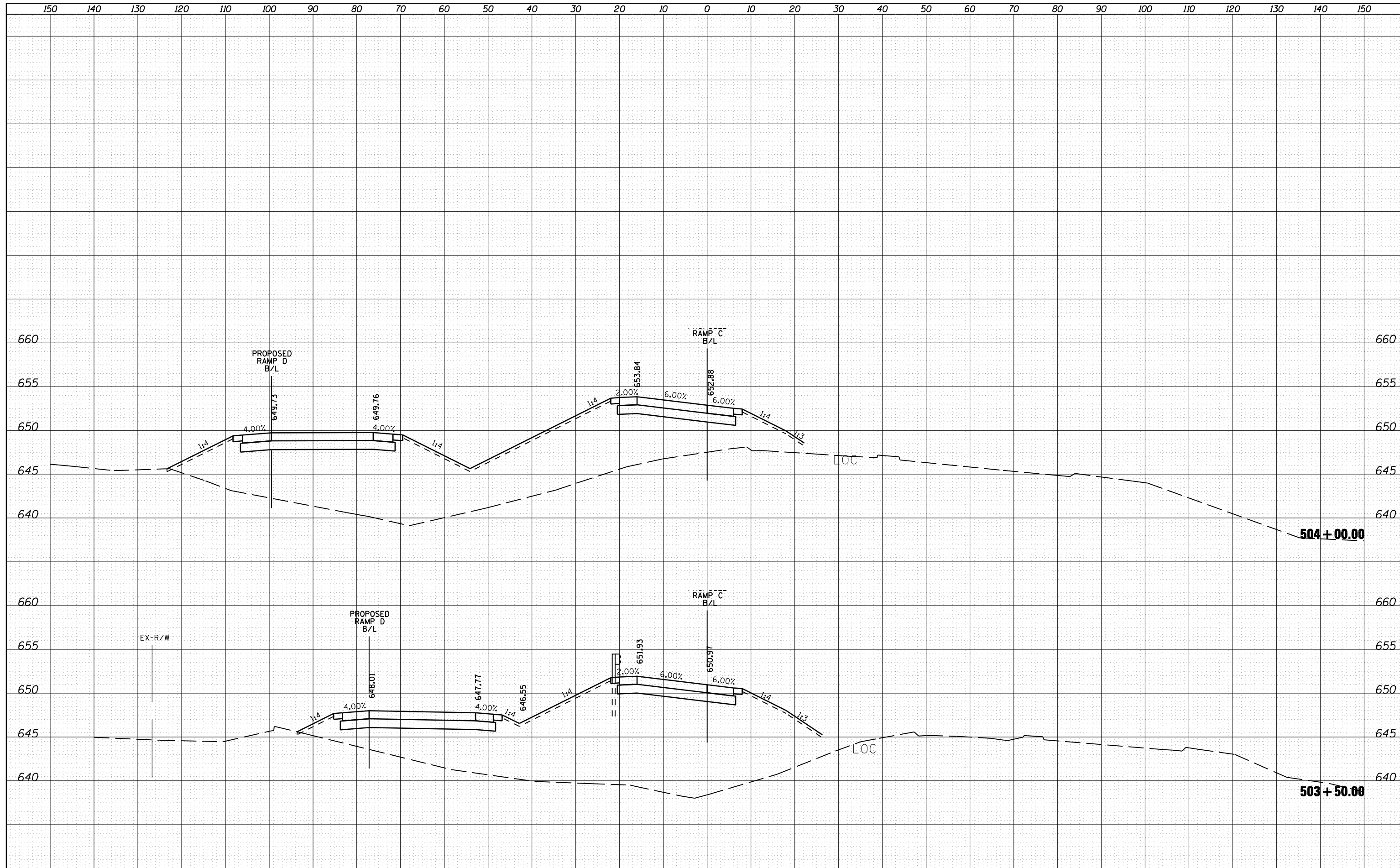
**U.S. ROUTE 30 AT IL ROUTE 31  
 CROSS SECTIONS - RAMP C**

SCALE: SHEET NO. 2 OF 6 SHEETS STA. 502+50.00 TO STA. 503+00.00

F.A. RTE.	SECTION	COUNTY	TOTAL SHEETS	SHEET NO.
349	(10 & 11 VB) R-3	*	507	497
* KANE AND KENDALL			CONTRACT NO. 60133	
ILLINOIS FED. AID PROJECT				

DATE	
BY	
SURVEYED	
PLOTTED	
TEMPLATE	
AREAS	
CHECKED	
NO.	

DATE	
BY	
SURVEYED	
PLOTTED	
TEMPLATE	
AREAS	
CHECKED	
NO.	



FILE NAME =	USER NAME = 1654	DESIGNED - NGS	REVISED -
ht:\jobs\2010\20103003\cod\site\dgn\refs\RampC-500\DI60133-sh1-RampC-500-xsec.dgn		DRAWN - NGS	REVISED -
		CHECKED - RS	REVISED -
		DATE - 05/11/2012	REVISED -

**STATE OF ILLINOIS  
DEPARTMENT OF TRANSPORTATION**

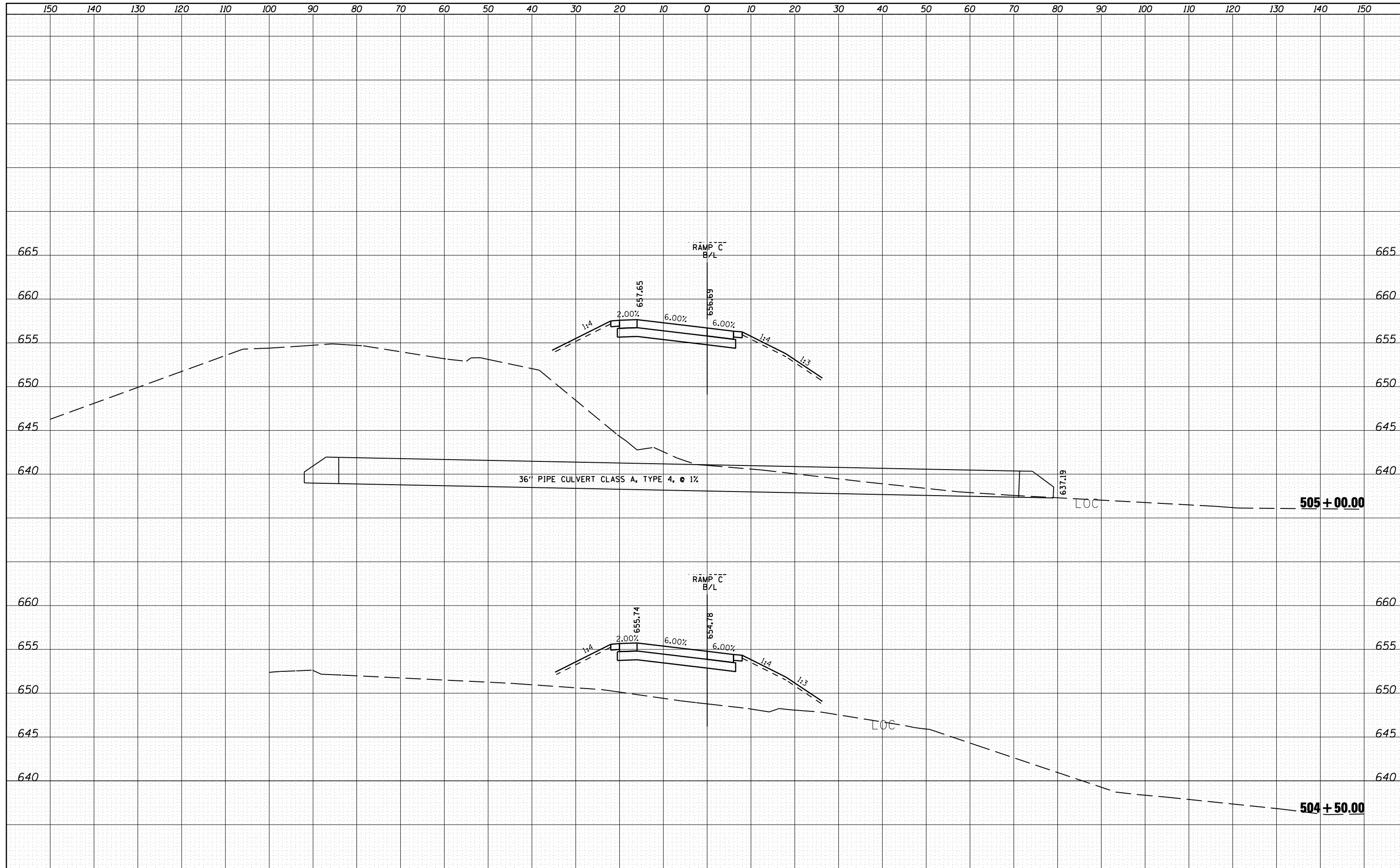
**U.S. ROUTE 30 AT IL ROUTE 31  
CROSS SECTIONS - RAMP C**

SCALE: SHEET NO. 3 OF 6 SHEETS STA. 503+50.00 TO STA. 504+00.00

F.A. RTE.	SECTION	COUNTY	TOTAL SHEETS	SHEET NO.
349	(10 & 11 VB) R-3	*	507	498
* KANE AND KENDALL			CONTRACT NO. 60133	
ILLINOIS FED. AID PROJECT				

DATE	
BY	
FINAL SURVEY	SURVEYED
NOTE BOOK	PLOTTED
NO.	TEMPLATE
	AREAS CHECKED

DATE	
BY	
ORIGINAL SURVEY	SURVEYED
NOTE BOOK	PLOTTED
NO.	TEMPLATE
	AREAS CHECKED



FILE NAME =	USER NAME = 1654	DESIGNED - NGS	REVISED -
ht:\jobs\2010\20103003\cod\site\dgn\refs\RampC-500\DI60133-sh1-RampC-500-xsec.dgn		DRAWN - NGS	REVISED -
PLOT SCALE = 20.0000' / IN.		CHECKED - RS	REVISED -
PLOT DATE = 5/16/2012		DATE - 05/11/2012	REVISED -

**STATE OF ILLINOIS  
DEPARTMENT OF TRANSPORTATION**

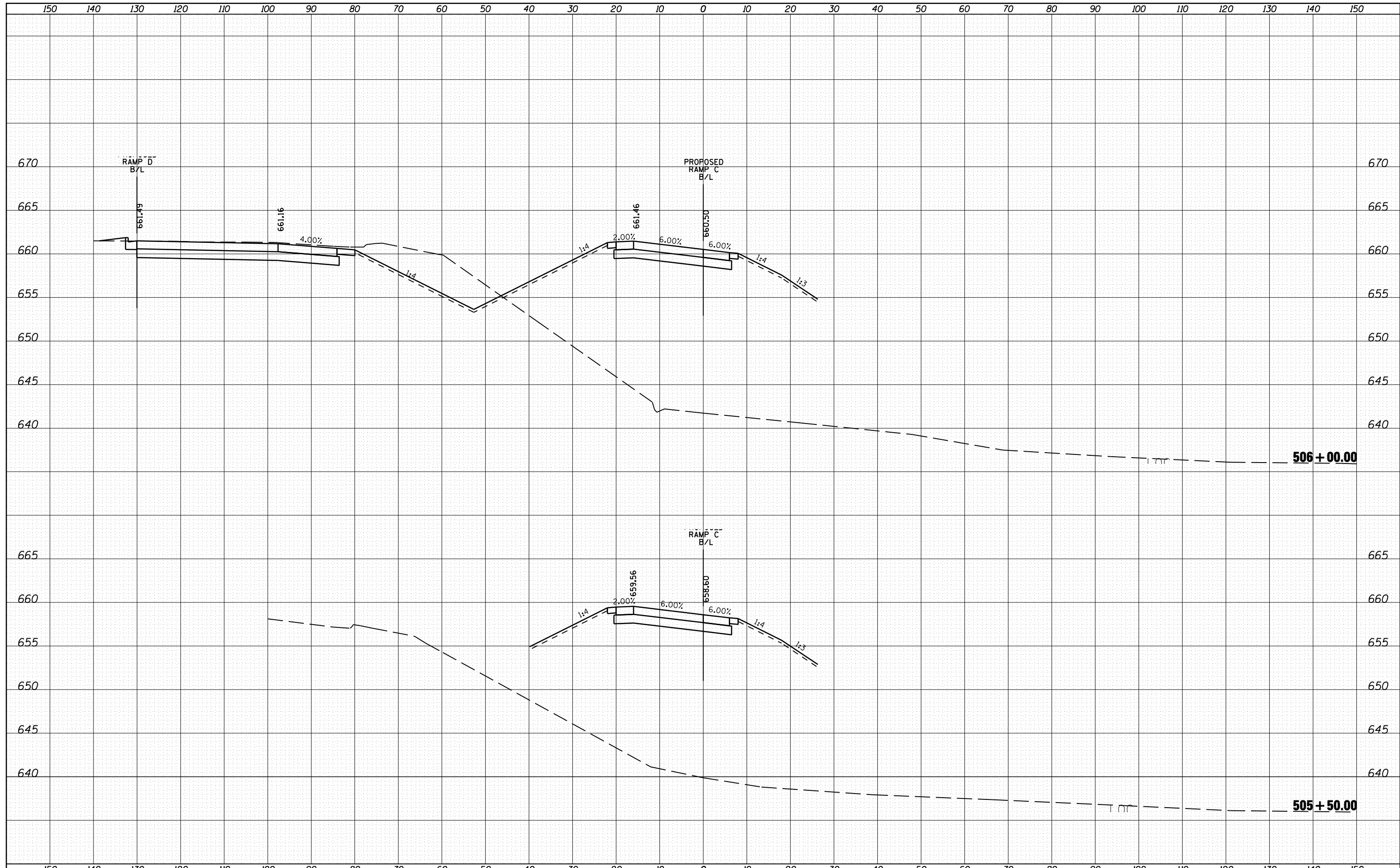
**U.S. ROUTE 30 AT IL ROUTE 31  
CROSS SECTIONS - RAMP C**

SCALE:      SHEET NO. 4 OF 6 SHEETS      STA. 504+50.00 TO STA. 505+00.00

F.A. RTE.	SECTION	COUNTY	TOTAL SHEETS	SHEET NO.
349	(10 & 11 VB) R-3	*	507	499
* KANE AND KENDALL			CONTRACT NO. 60133	
ILLINOIS FED. AID PROJECT				

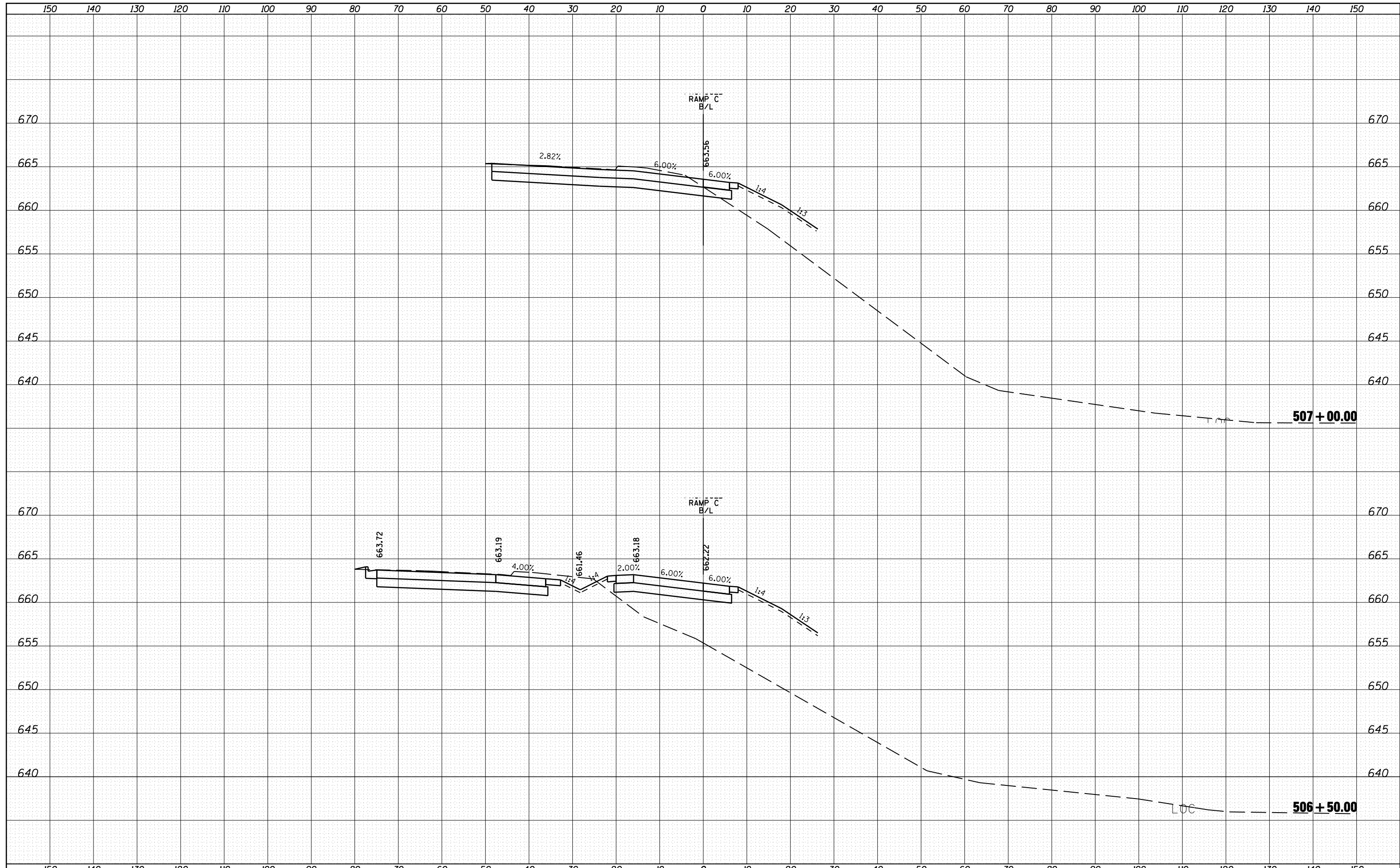
DATE	
BY	
SURVEYED	
PLOTTED	
TEMPLATE	
AREAS	
CHECKED	
FINAL SURVEY	
NOTE BOOK	
NO.	

DATE	
BY	
SURVEYED	
PLOTTED	
TEMPLATE	
AREAS	
CHECKED	
ORIGINAL SURVEY	
NOTE BOOK	
NO.	



DATE	
BY	
SURVEYED	
PLOTTED	
TEMPLATE	
AREAS	
CHECKED	
FINAL SURVEY NOTE BOOK NO.	

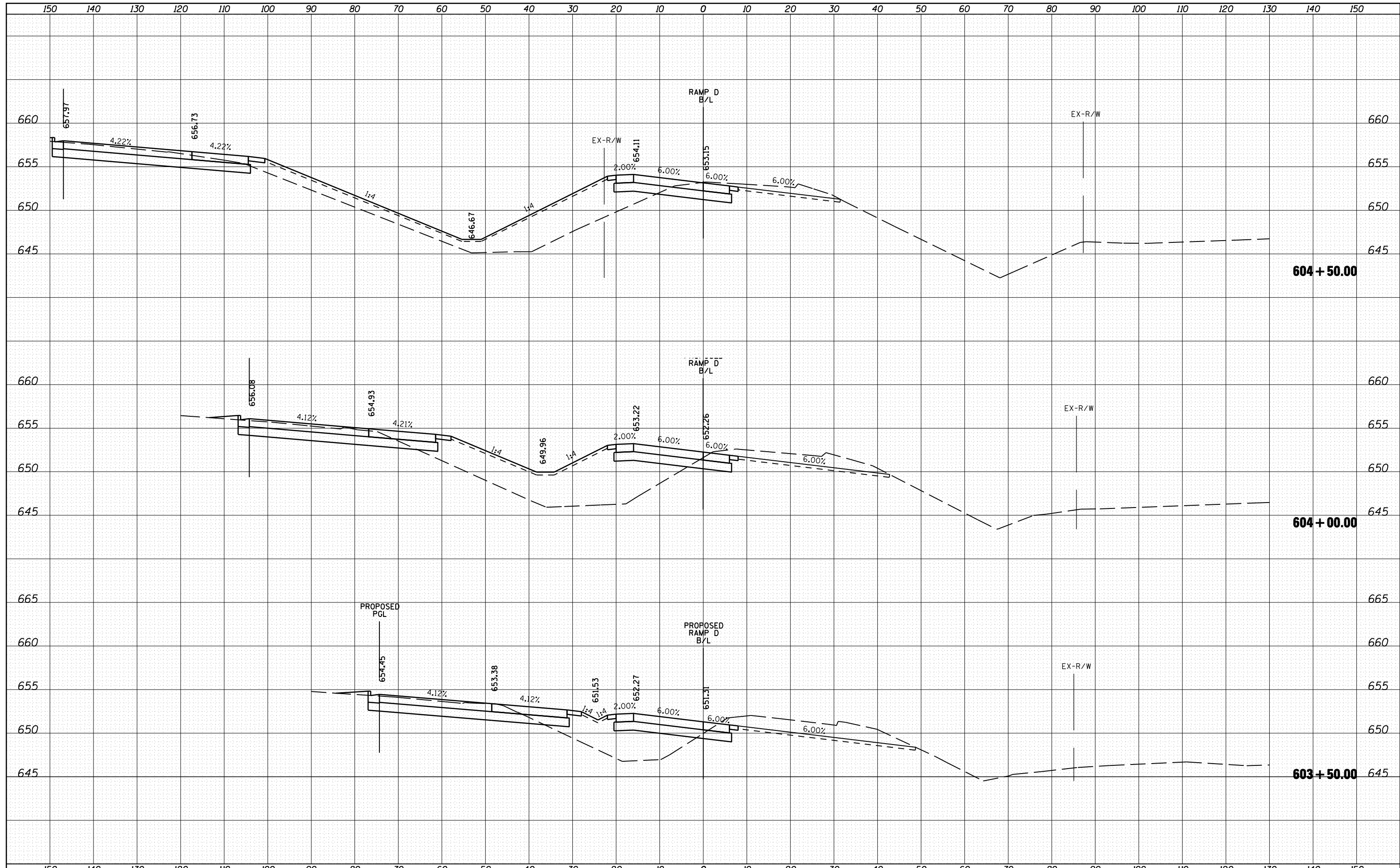
DATE	
BY	
SURVEYED	
PLOTTED	
TEMPLATE	
AREAS	
CHECKED	
ORIGINAL SURVEY NOTE BOOK NO.	



FILE NAME =	USER NAME = 1654	DESIGNED - NGS	REVISED -	<b>STATE OF ILLINOIS</b> <b>DEPARTMENT OF TRANSPORTATION</b>	<b>U.S. ROUTE 30 AT IL ROUTE 31</b> <b>CROSS SECTIONS - RAMP C</b>	F.A. RTE.	SECTION	COUNTY	TOTAL SHEETS	SHEET NO.	
ht:\jobs\2010\20103003\cod\site\dgn\refs\RampC-500\DI60133-sh1-RampC-500-xsec.dgn		DRAWN - NGS	REVISED -			349	(10 & 11 VB) R-3	*	507	501	
PLOT SCALE = 20.0000' / IN.		CHECKED - RS	REVISED -			* KANE AND KENDALL		CONTRACT NO. 60133			
PLOT DATE = 5/16/2012		DATE - 05/11/2012	REVISED -			SCALE:		SHEET NO. 6 OF 6 SHEETS STA. 506+50.00 TO STA. 507+00.00			
										ILLINOIS FED. AID PROJECT	

DATE	
BY	
SURVEYED	
PLOTTED	
TEMPLATE	
AREAS	
CHECKED	
FINAL SURVEY	
NOTE BOOK	
NO.	

DATE	
BY	
SURVEYED	
PLOTTED	
TEMPLATE	
AREAS	
CHECKED	
ORIGINAL SURVEY	
NOTE BOOK	
NO.	

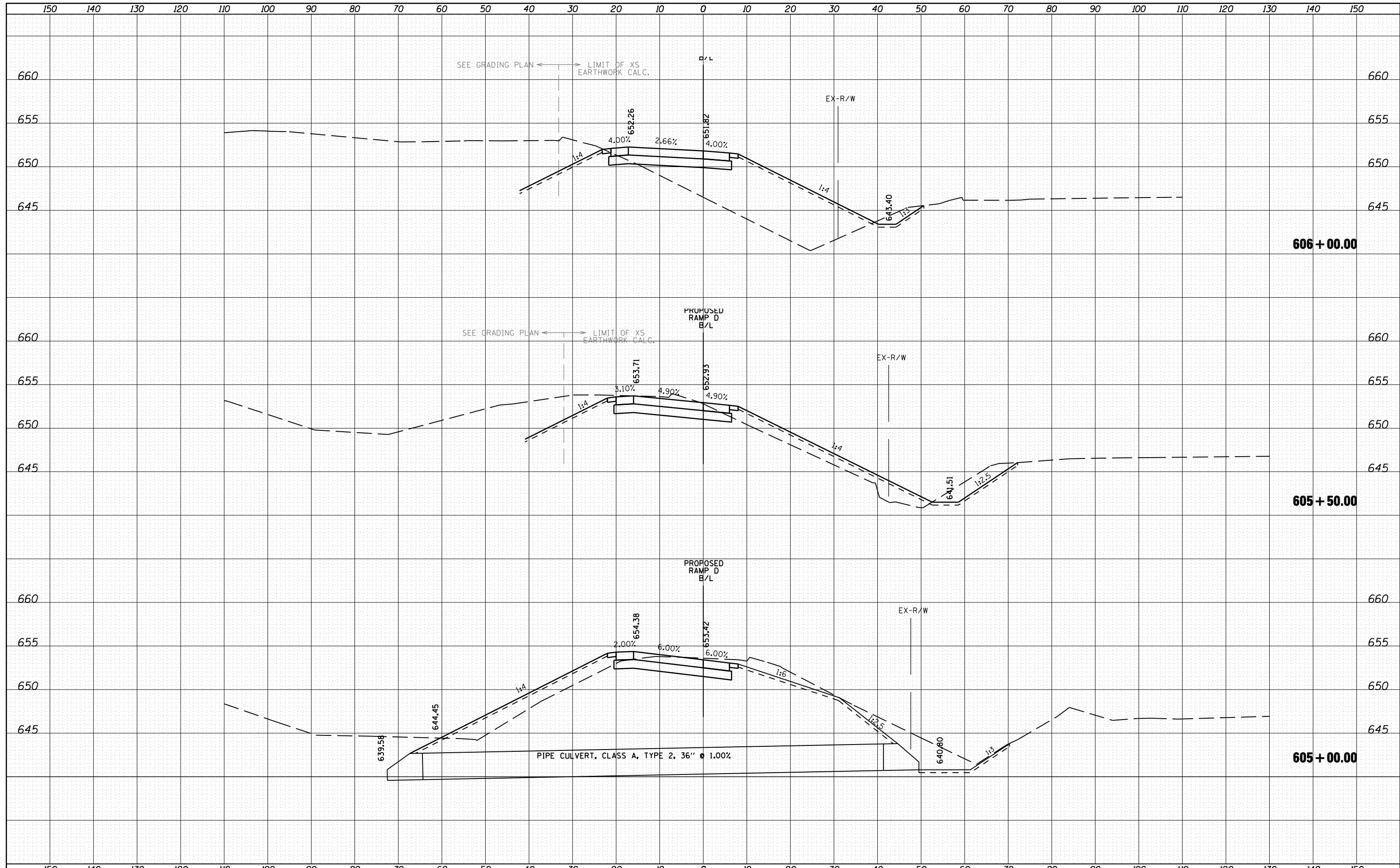


FILE NAME =	USER NAME = 1654	DESIGNED - NGS	REVISIED -	<b>STATE OF ILLINOIS</b> <b>DEPARTMENT OF TRANSPORTATION</b>	<b>U.S. ROUTE 30 AT IL ROUTE 31</b> <b>CROSS SECTIONS - RAMP D</b>	F.A. RTE.	SECTION	COUNTY	TOTAL SHEETS	SHEET NO.
ht:\jobs\2010\20103003\cod\site\dgn\refs\RampD-600\DI60133-sh1-RampD-600-xsec.dgn	PLOT SCALE = 20.0000' / IN.	CHECKED - RS	REVISIED -			349	(10 & 11 VB) R-3	*	507	502
PLOT DATE = 5/16/2012	DATE - 05/11/2012	REVISIED -				* KANE AND KENDALL		CONTRACT NO. 60133		
						ILLINOIS FED. AID PROJECT				

SCALE: SHEET NO. 1 OF 6 SHEETS STA. 603+50.00 TO STA. 604+50.00

DATE	
BY	
SURVEYED	
PLOTTED	
TEMPLATE	
AREAS	
CHECKED	
FINAL SURVEY	
NOTE BOOK	
NO.	

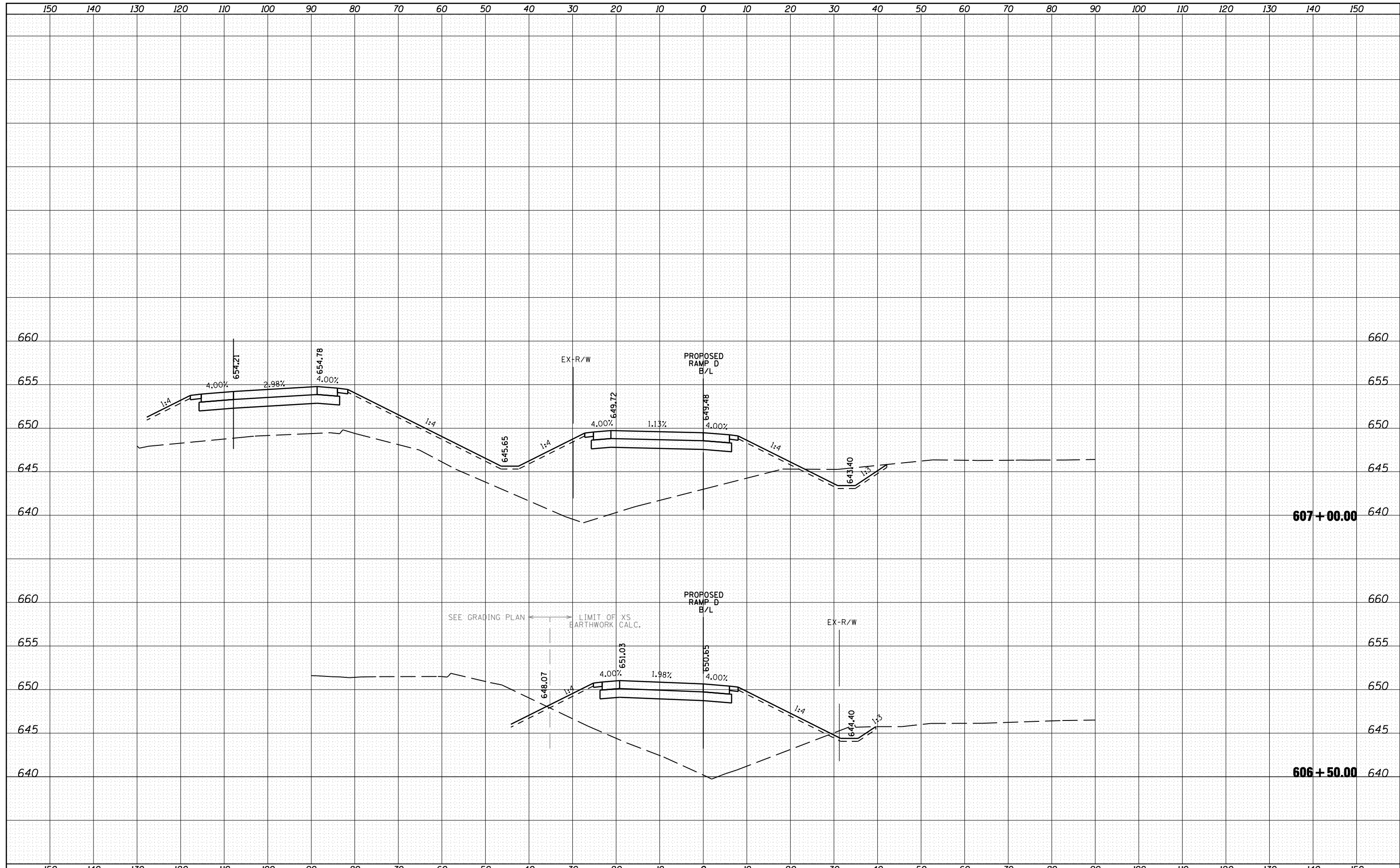
DATE	
BY	
SURVEYED	
PLOTTED	
TEMPLATE	
AREAS	
CHECKED	
ORIGINAL SURVEY	
NOTE BOOK	
NO.	



FILE NAME =	USER NAME = 1654	DESIGNED - NGS	REVISED -	<b>STATE OF ILLINOIS DEPARTMENT OF TRANSPORTATION</b>	<b>U.S. ROUTE 30 AT IL ROUTE 31 CROSS SECTIONS - RAMP D</b>	F.A. RTE.	SECTION	COUNTY	TOTAL SHEETS	SHEET NO.	
ht:\jobs\2010\20103003\cod\site\dgn\refs\RampD-600\DI60133-sh1-RampD-600-xsec.dgn		DRAWN - NGS	REVISED -			349	(10 & 11 VB) R-3	*	507	503	
PLOT SCALE = 20.0000' / IN.		CHECKED - RS	REVISED -			* KANE AND KENDALL CONTRACT NO. 60133					
PLOT DATE = 5/16/2012		DATE - 05/11/2012	REVISED -			ILLINOIS FED. AID PROJECT					

DATE	
BY	
SURVEYED	
PLOTTED	
TEMPLATE	
AREAS	
CHECKED	
FINAL SURVEY NO.	
NOTE BOOK NO.	

DATE	
BY	
SURVEYED	
PLOTTED	
TEMPLATE	
AREAS	
CHECKED	
ORIGINAL SURVEY NO.	
NOTE BOOK NO.	



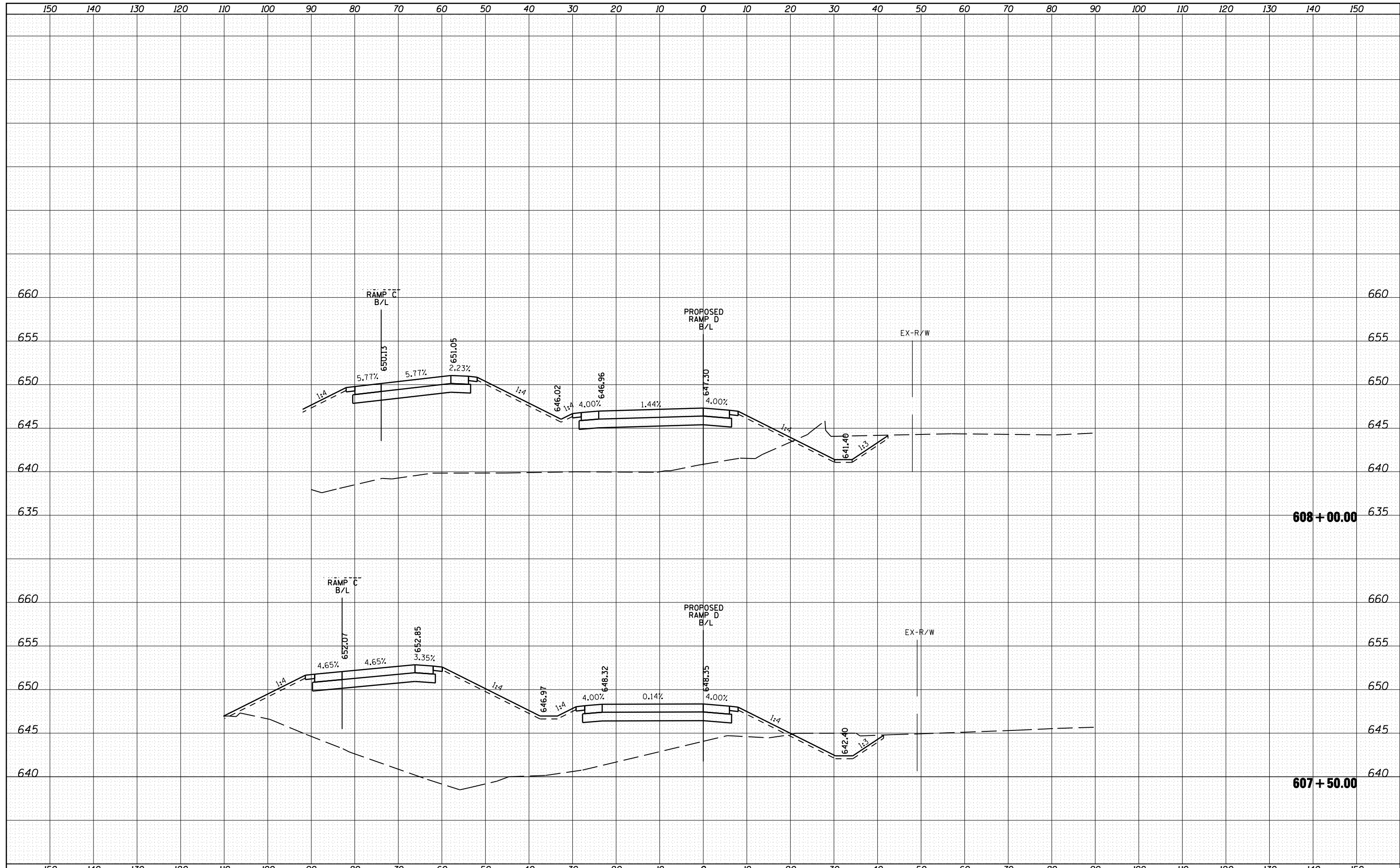
FILE NAME =	USER NAME = 1654	DESIGNED - NGS	REVISED -	<b>STATE OF ILLINOIS DEPARTMENT OF TRANSPORTATION</b>	<b>U.S. ROUTE 30 AT IL ROUTE 31 CROSS SECTIONS - RAMP D</b>	F.A. RTE.	SECTION	COUNTY	TOTAL SHEETS	SHEET NO.
ht:\jobs\2010\20103003\ced\site\dgn\refs\RampD-600\DI60133-sh1-RampD-600-xsec.dgn	PLOT SCALE = 20.0000' / IN.	DRAWN - NGS	REVISED -			349	(10 & 11 VB) R-3	*	507	504
	PLOT DATE = 5/16/2012	CHECKED - RS	REVISED -			* KANE AND KENDALL		CONTRACT NO. 60133		
		DATE - 05/11/2012	REVISED -			ILLINOIS FED. AID PROJECT				

SCALE: SHEET NO. 3 OF 6 SHEETS STA. 606+50.00 TO STA. 607+00.00



DATE	
BY	
SURVEYED	
PLOTTED	
TEMPLATE	
AREAS	
CHECKED	
FINAL SURVEY	
NOTE BOOK	
NO.	

DATE	
BY	
SURVEYED	
PLOTTED	
TEMPLATE	
AREAS	
CHECKED	
ORIGINAL SURVEY	
NOTE BOOK	
NO.	

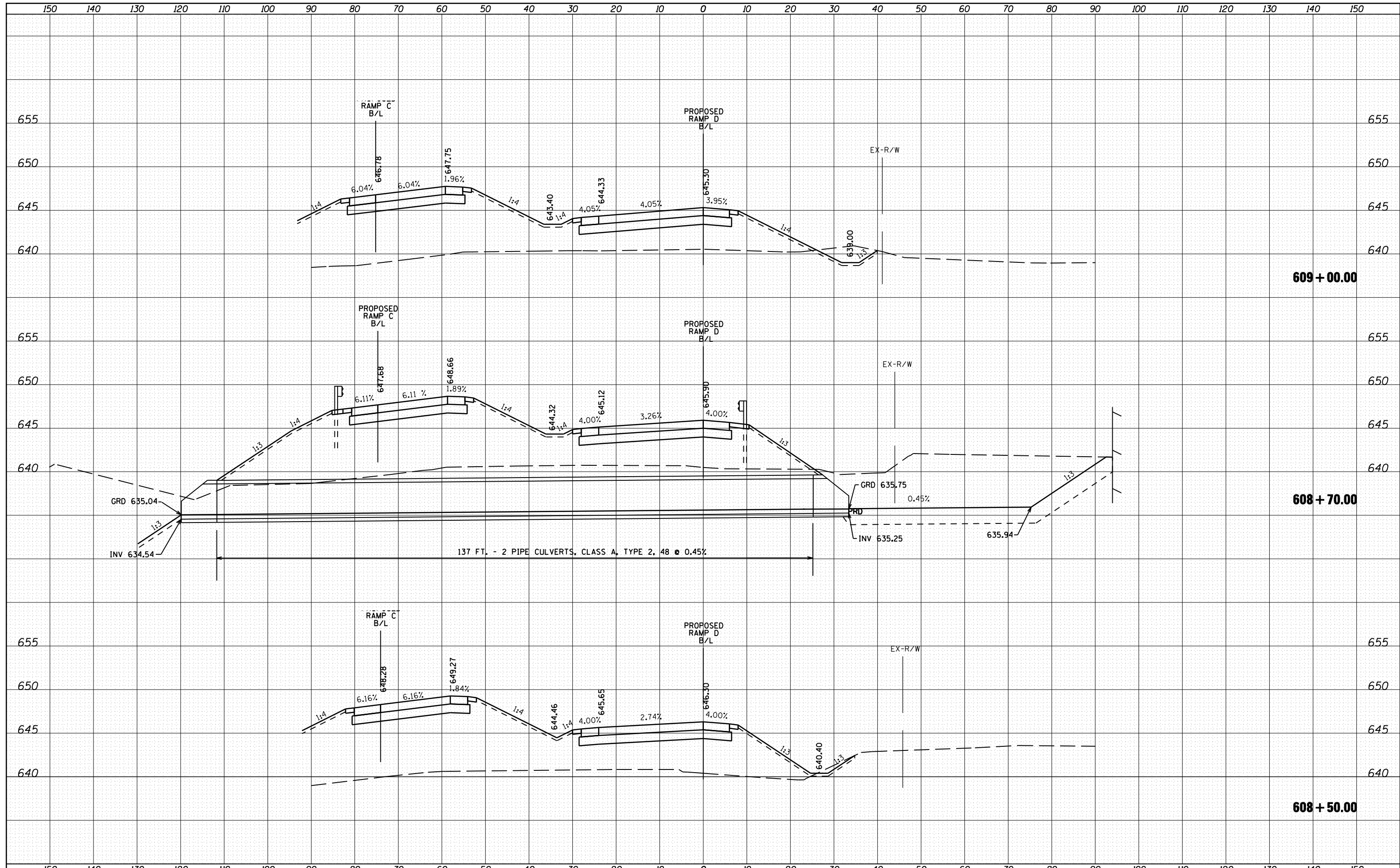


FILE NAME =	USER NAME = 1654	DESIGNED - NGS	REVISED -	<b>STATE OF ILLINOIS DEPARTMENT OF TRANSPORTATION</b>	<b>U.S. ROUTE 30 AT IL ROUTE 31 CROSS SECTIONS - RAMP D</b>	F.A. RTE.	SECTION	COUNTY	TOTAL SHEETS	SHEET NO.	
ht:\jobs\2010\20103003\cod\site\dgn\refs\RampD-600\DI60133-sh1-RampD-600-xsec.dgn		DRAWN - NGS	REVISED -			349	(10 & 11 VB) R-3	*	507	505	
PLOT SCALE = 20.0000' / IN.		CHECKED - RS	REVISED -			* KANE AND KENDALL CONTRACT NO. 60133					
PLOT DATE = 5/16/2012		DATE - 05/11/2012	REVISED -			ILLINOIS FED. AID PROJECT					

SCALE: SHEET NO. 4 OF 6 SHEETS STA. 607+50.00 TO STA. 608+00.00

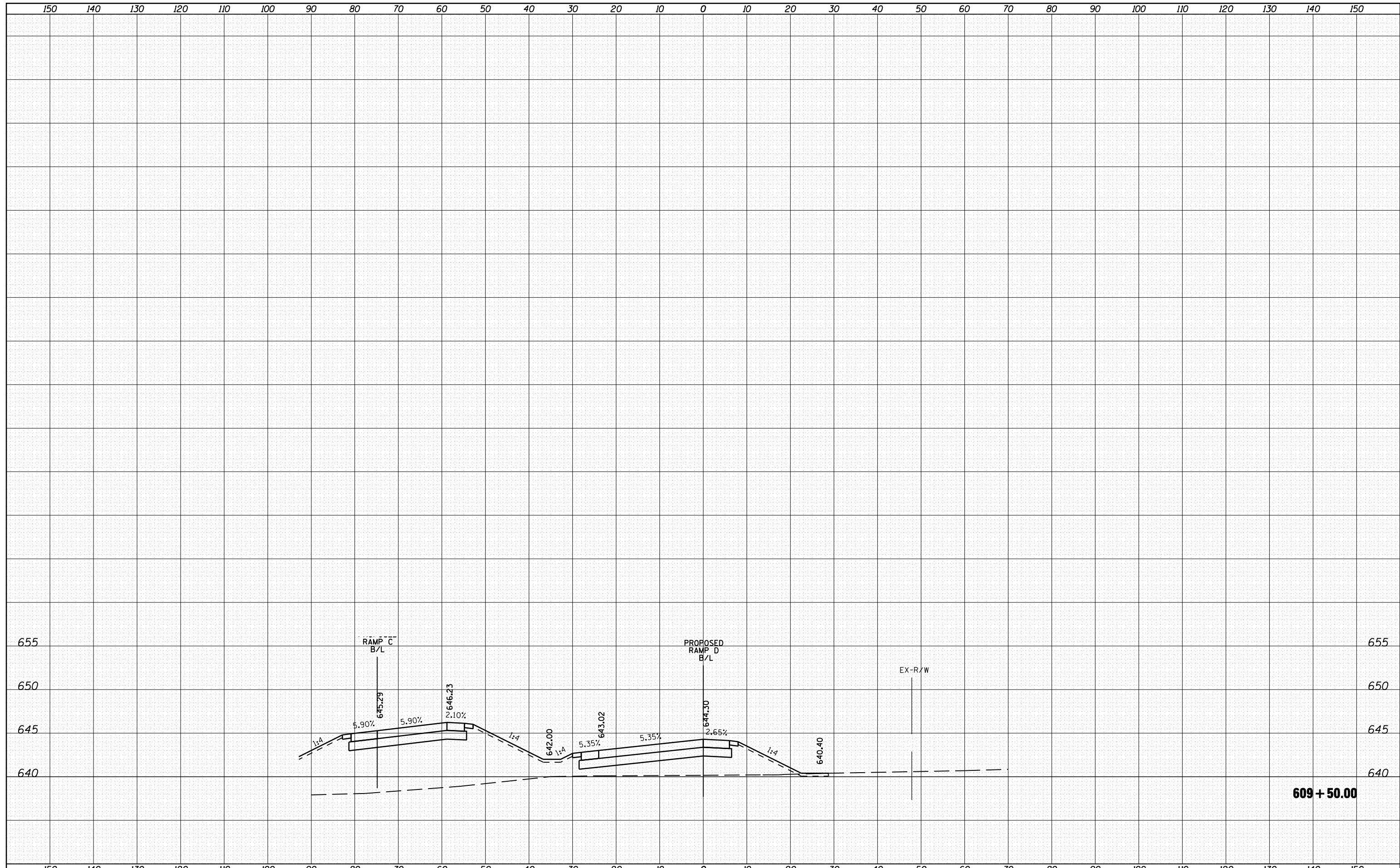
DATE	
BY	
SURVEYED	
PLOTTED	
TEMPLATE	
AREAS	
CHECKED	
FINAL SURVEY	
NOTE BOOK	
NO.	

DATE	
BY	
SURVEYED	
PLOTTED	
TEMPLATE	
AREAS	
CHECKED	
ORIGINAL SURVEY	
NOTE BOOK	
NO.	



DATE	
BY	
SURVEYED	
PLOTTED	
TEMPLATE	
AREAS	
CHECKED	
FINAL SURVEY	
NOTE BOOK	
NO.	

DATE	
BY	
SURVEYED	
PLOTTED	
TEMPLATE	
AREAS	
CHECKED	
ORIGINAL SURVEY	
NOTE BOOK	
NO.	



FILE NAME =	USER NAME = 1654	DESIGNED - NGS	REVISED -	<p align="center"><b>STATE OF ILLINOIS</b> <b>DEPARTMENT OF TRANSPORTATION</b></p>	<p align="center"><b>U.S. ROUTE 30 AT IL ROUTE 31</b> <b>CROSS SECTIONS - RAMP D</b></p>	F.A. RTE.	SECTION	COUNTY	TOTAL SHEETS	SHEET NO.
ht:\jobs\2010\20103003\cod\site\dgn\refs\RampD-600\DI60133-sh1-RampD-600-xsec.dgn	PLOT SCALE = 20.0000' / IN.	DRAWN - NGS	REVISED -			349	(10 & 11 VB) R-3	*	507	507
	PLOT DATE = 5/16/2012	CHECKED - RS	REVISED -			* KANE AND KENDALL		CONTRACT NO. 60133		
		DATE - 05/11/2012	REVISED -			ILLINOIS FED. AID PROJECT				
				SCALE:	SHEET NO. 6 OF 6 SHEETS	STA. 609+50.00 TO STA. 609+50.00				