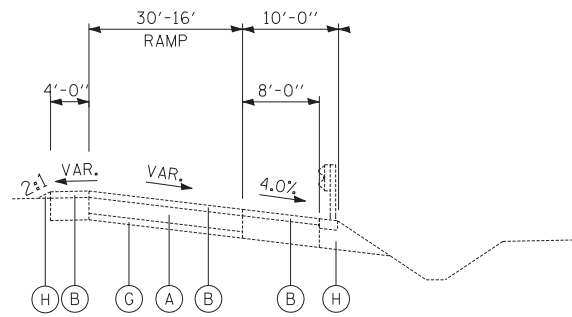
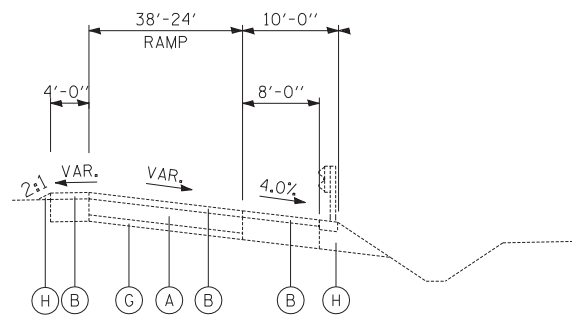


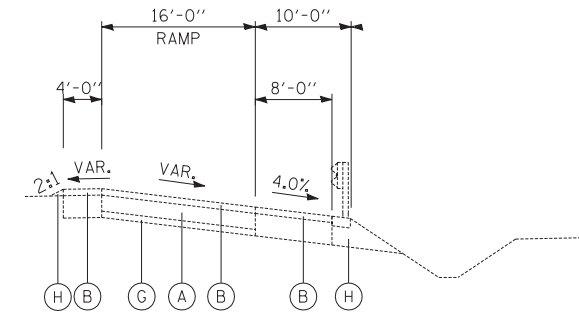
RAMP J
I-57 NB EXIT RAMP TO 147TH ST.



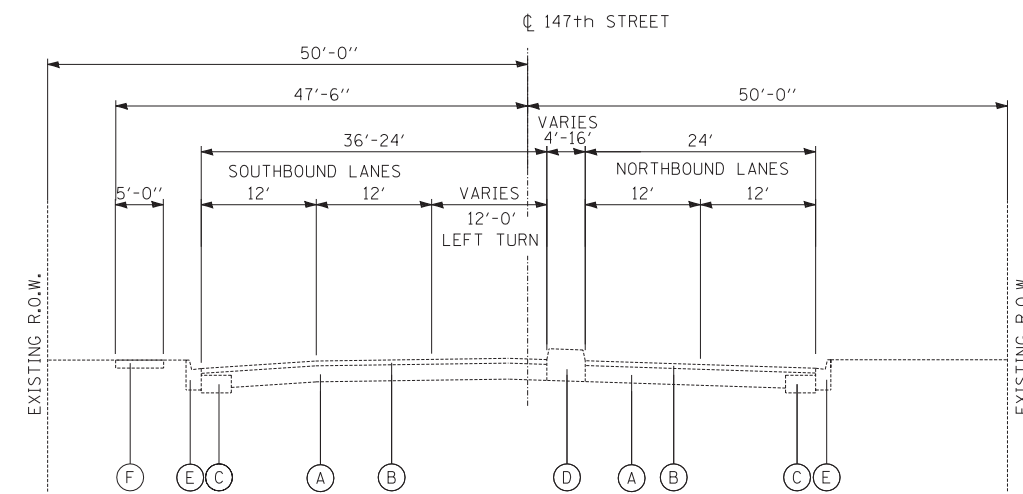
RAMP F1
I-57 SB ENTRANCE RAMP FROM 147TH ST.



RAMP K
I-57 NB ENTRANCE RAMP FROM 147TH ST.



RAMP E
I-57 SB EXIT RAMP TO 147TH ST.



KEDZIE AVENUE
147TH STREET TO END OF PROJECT
STA. 5013+00± TO STA. 5020+75±

LEGEND

- (A) EXISTING P.C. CONCRETE PAVEMENT, 10±
- (B) EXISTING HOT-MIX ASPHALT, VARIES 3" TO 6"±
- (C) EXISTING BITUMINOUS BASE COURSE, 11"±
- (D) EXISTING BARRIER MEDIAN
- (E) EXISTING CONCRETE CURB AND GUTTER
- (F) EXISTING P.C. CONCRETE SIDEWALK, 5"
- (G) EXISTING STABILIZED SUB-BASE, 4"±
- (H) EXISTING AGGREGATE SHOULDER, TYPE B

TYLIN INTERNATIONAL

USER NAME =	DESIGNED - DM	REVISED -
	DRAWN - DM	REVISED -
PLOT SCALE =	CHECKED - JPM	REVISED -
PLOT DATE =	DATE - 5/23/2012	REVISED -

STATE OF ILLINOIS
DEPARTMENT OF TRANSPORTATION

147TH STREET PROJECT
EXISTING TYPICAL SECTIONS

SCALE: NTS SHEET NO. 1 OF 1 SHEETS STA. TO STA.

F.A.I. RTE.	SECTION	COUNTY	TOTAL SHEETS	SHEET NO.
XX	(0405-1 & 0506-2) R-1	COOK	577	28
FED. ROAD DIST. NO.			ILLINOIS FED. AID PROJECT	
			CONTRACT NO. 60M57	