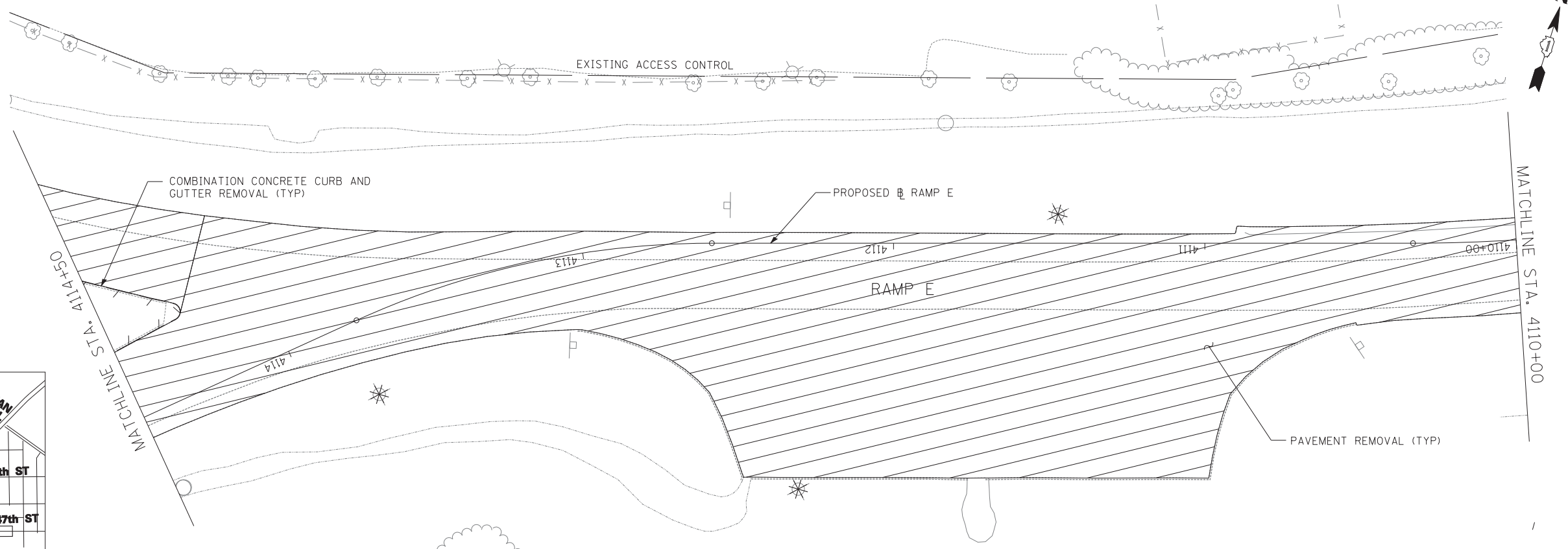
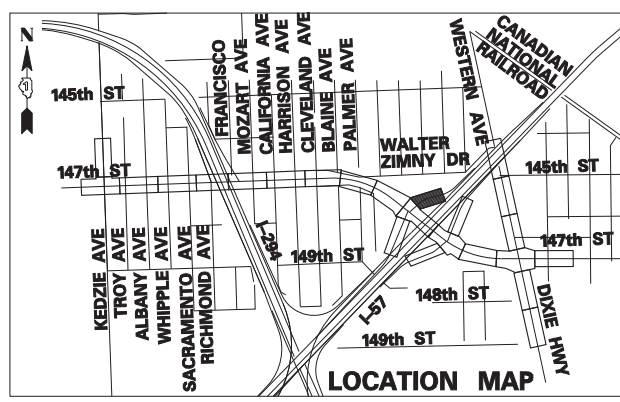
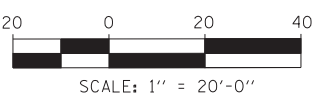
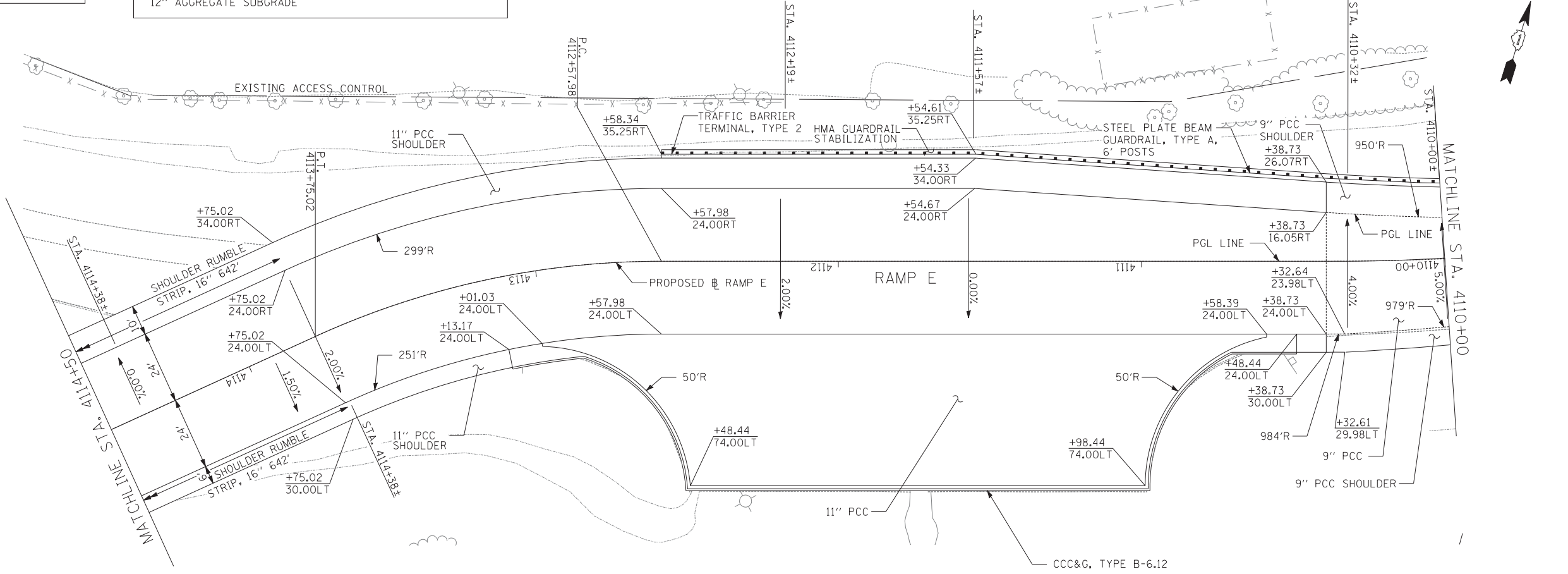


LEGEND:
 PAVEMENT REMOVAL
 HMA SURFACE REMOVAL

NOTES
 1. STATION, OFFSET, AND RADIUS CALLOUTS REFER TO EDGE OF PAVEMENT, UNLESS OTHERWISE NOTED.
 2. C.E./P.E. INDICATES DRIVEWAY ENTRANCE. SEE DRIVEWAY LAYOUT SHEET FOR DIMENSION DETAILS.



RAMP PAVEMENT:
 11" OR 9" PORTLAND CEMENT CONCRETE PAVEMENT (JOINTED)
 4 1/2" STABILIZED SUBBASE - HOT-MIX ASPHALT
 12" AGGREGATE SUBGRADE



TYLIN INTERNATIONAL	USER NAME =	DESIGNED - DM	REVISED -	STATE OF ILLINOIS DEPARTMENT OF TRANSPORTATION	17TH STREET PROJECT REMOVAL AND PROPOSED PLANS - RAMP E			F.A.I. RTE. =	SECTION	COUNTY	TOTAL SHEETS	SHEET NO.	
	PLOT SCALE =	DRAWN - DM	REVISED -		XX	(0405-1 & 0506-2) R-1	COOK	577	78				
	PLOT DATE =	CHECKED - JPM	REVISED -		SCALE: 1"=20'			SHEET NO. 22 OF 25 SHEETS		STA. 4109+00 TO STA. 4114+50	CONTRACT NO. 60M57		
		DATE - 5/23/2012	REVISED -					FED. ROAD DIST. NO. ILLINOIS FED. AID PROJECT					