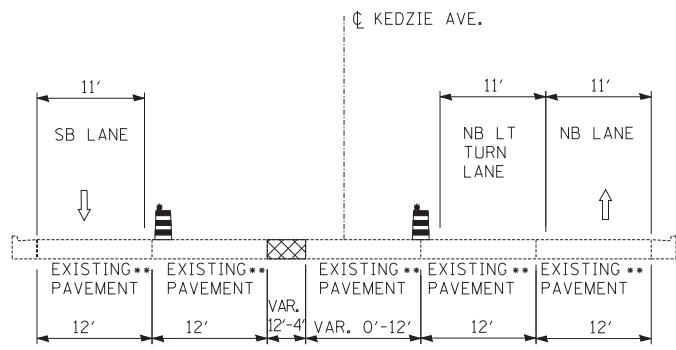
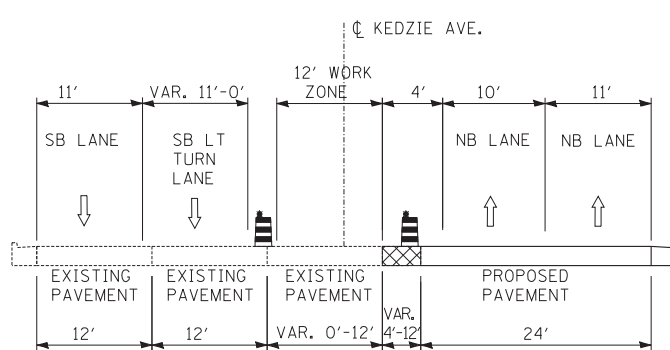


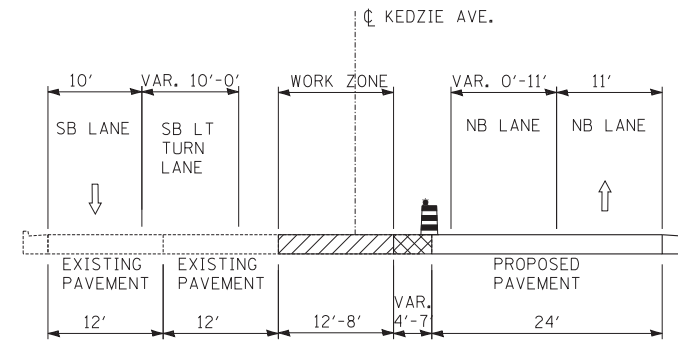
p:\602540(57-294)\road\p10\_147th\P10\_MOT\_TYP\_SHT03.dgn 9:00:56 AM



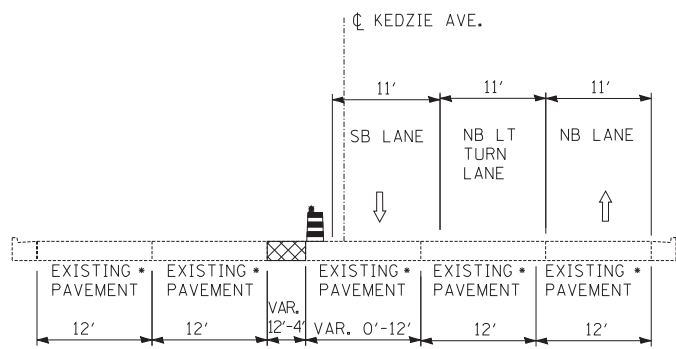
**STAGE 2A: KEDZIE AVE: STA. 5007+81 TO STA. 5011+62**  
 NK - NK  
 \*\* PROPOSED PAVEMENT AFTER STA. 5011+12



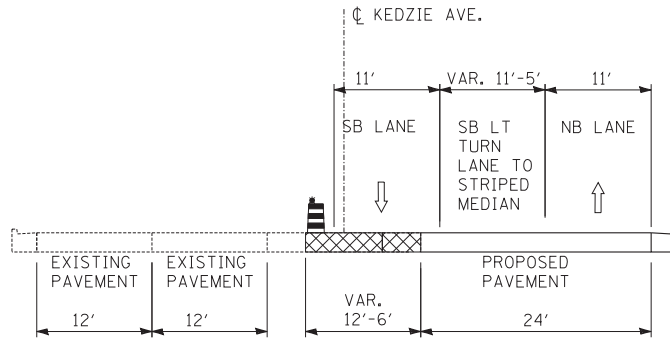
**STAGE 1A: KEDZIE AVE: STA. 5013+00 TO STA. 5019+13**  
 FK - FK



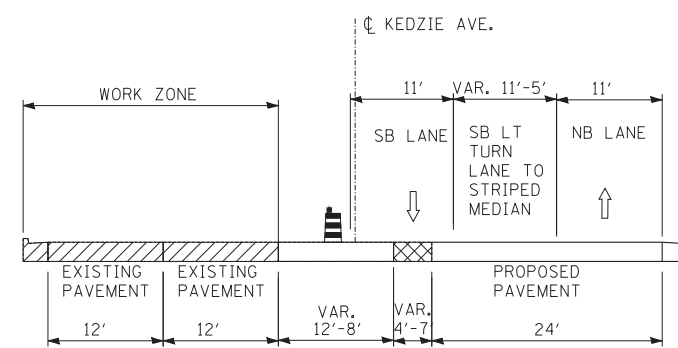
**STAGE 2A: KEDZIE AVE: STA. 5012+77 TO STA. 5019+13**  
 OK - OK



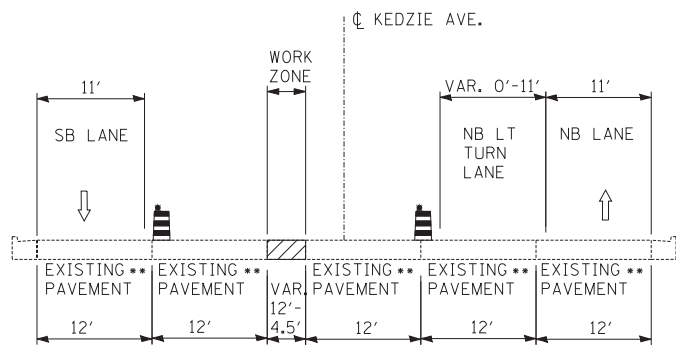
**STAGES 2B & 3A: KEDZIE AVE: STA. 5007+81 TO STA. 5011+62**  
 PK - PK  
 • PROPOSED PAVEMENT AFTER STA. 5011+12



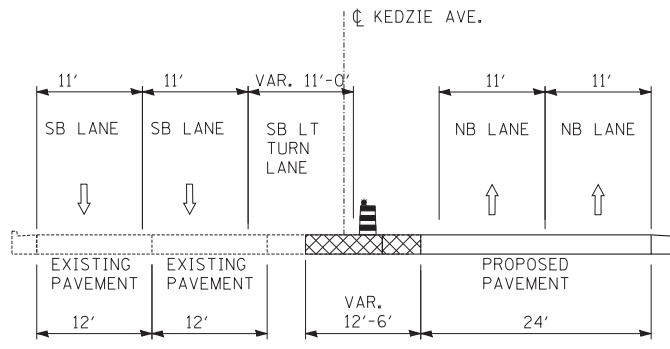
**STAGE 1B: KEDZIE AVE: STA. 5013+00 TO STA. 5019+13**  
 IK - IK



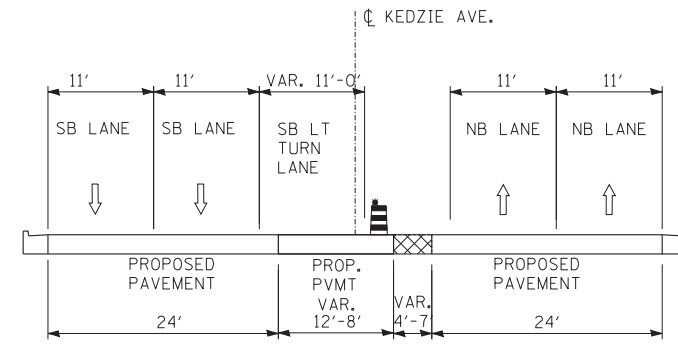
**STAGE 2B: KEDZIE AVE: STA. 5012+13 TO STA. 5019+13**  
 QK - QK



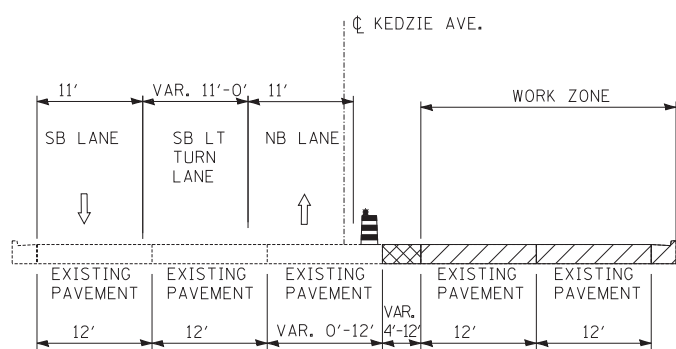
**STAGE 3: KEDZIE AVE: STA. 5007+81 TO STA. 5011+42**  
 SK - SK  
 \*\* PROPOSED PAVEMENT AFTER STA. 5011+12



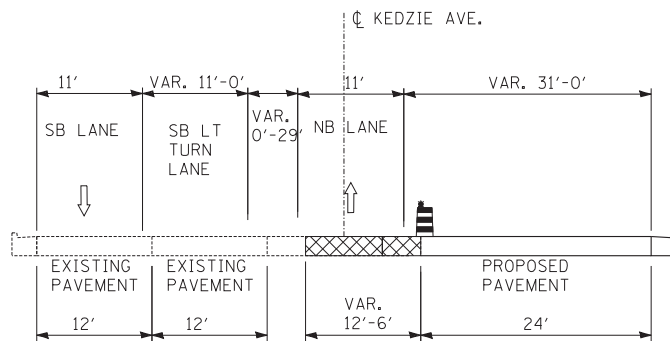
**STAGE 1C: KEDZIE AVE: STA. 5013+00 TO STA. 5019+13**  
 LK - LK



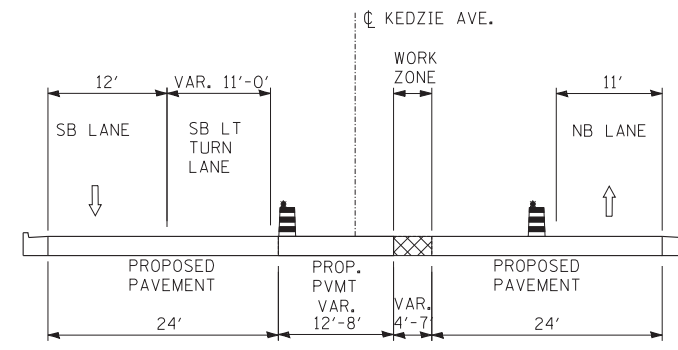
**STAGE 2C: KEDZIE AVE: STA. 5012+62 TO STA. 5019+13**  
 RK - RK



**STAGE 1: KEDZIE AVE: STA. 5012+82 TO STA. 5019+13**  
 CK - CK



**STAGES 2 & 3B: KEDZIE AVE: STA. 5012+77 TO STA. 5015+57**  
 MK - MK



**STAGE 3: KEDZIE AVE: STA. 5012+62 TO STA. 5019+13**  
 TK - TK

- LEGEND**
- TRAFFIC MOVEMENT
  - TEMPORARY CONCRETE BARRIER (WITH MONO-DIRECTIONAL PRISMATIC REFLECTORS ON TOP AND SIDE FACING TRAFFIC)
  - WORK ZONE
  - TEMPORARY PAVEMENT
  - DRUM WITH MONO-DIRECTIONAL STEADY BURNING LIGHT

<b>TYLIN INTERNATIONAL</b>	USER NAME =	DESIGNED - JDU	REVISED -
	PLOT SCALE =	DRAWN - JDU	REVISED -
	PLOT DATE =	CHECKED - SES	REVISED -
		DATE - 5/23/2012	REVISED -

**STATE OF ILLINOIS**  
**DEPARTMENT OF TRANSPORTATION**

<b>147TH STREET PROJECT</b>			
<b>MAINTENANCE OF TRAFFIC - TYPICAL SECTIONS</b>			
SCALE: N.T.S.	SHEET NO. 3 OF 8 SHEETS	STA. TO STA.	

F.A.I. RTE.	SECTION	COUNTY	TOTAL SHEETS	SHEET NO.
XX	(0405-1 & 0506-2) R-1	COOK	577	<b>95</b>
FED. ROAD DIST. NO.			ILLINOIS FED. AID PROJECT	
			CONTRACT NO. 60M57	