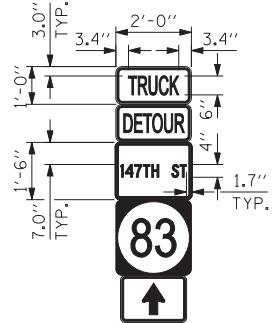
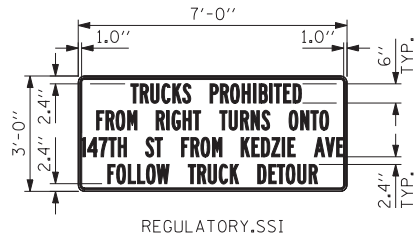


LEGEND:

- ← DETOUR ROUTE
- (XX) SIGN PANEL/ SIGN PANEL ASSEMBLY (SEE DETOUR PLAN - LEGEND THIS SHEET)

NOTE:

See Standard TC-21 Detour Signing for additional details.



CONSTRUCTION GUIDE.SSI
M4-8-2412
REGULATORY.SSI
M1-50-2424
M6-3-2115



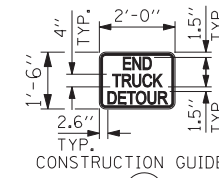
CONSTRUCTION GUIDE.SSI
M4-8-2412
REGULATORY.SSI
M1-50-2424
M5-1R-2115



CONSTRUCTION GUIDE.SSI
M4-8-2412
REGULATORY.SSI
M1-50-2424
M6-1-2115

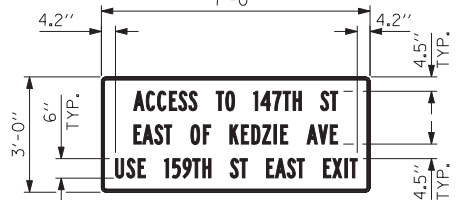


CONSTRUCTION GUIDE.SSI
M4-8-2412
REGULATORY.SSI
M1-50-2424
M6-1-2115



CONSTRUCTION GUIDE.SSI
M4-8-2412
REGULATORY.SSI
M1-50-2424
M5-1L-2115

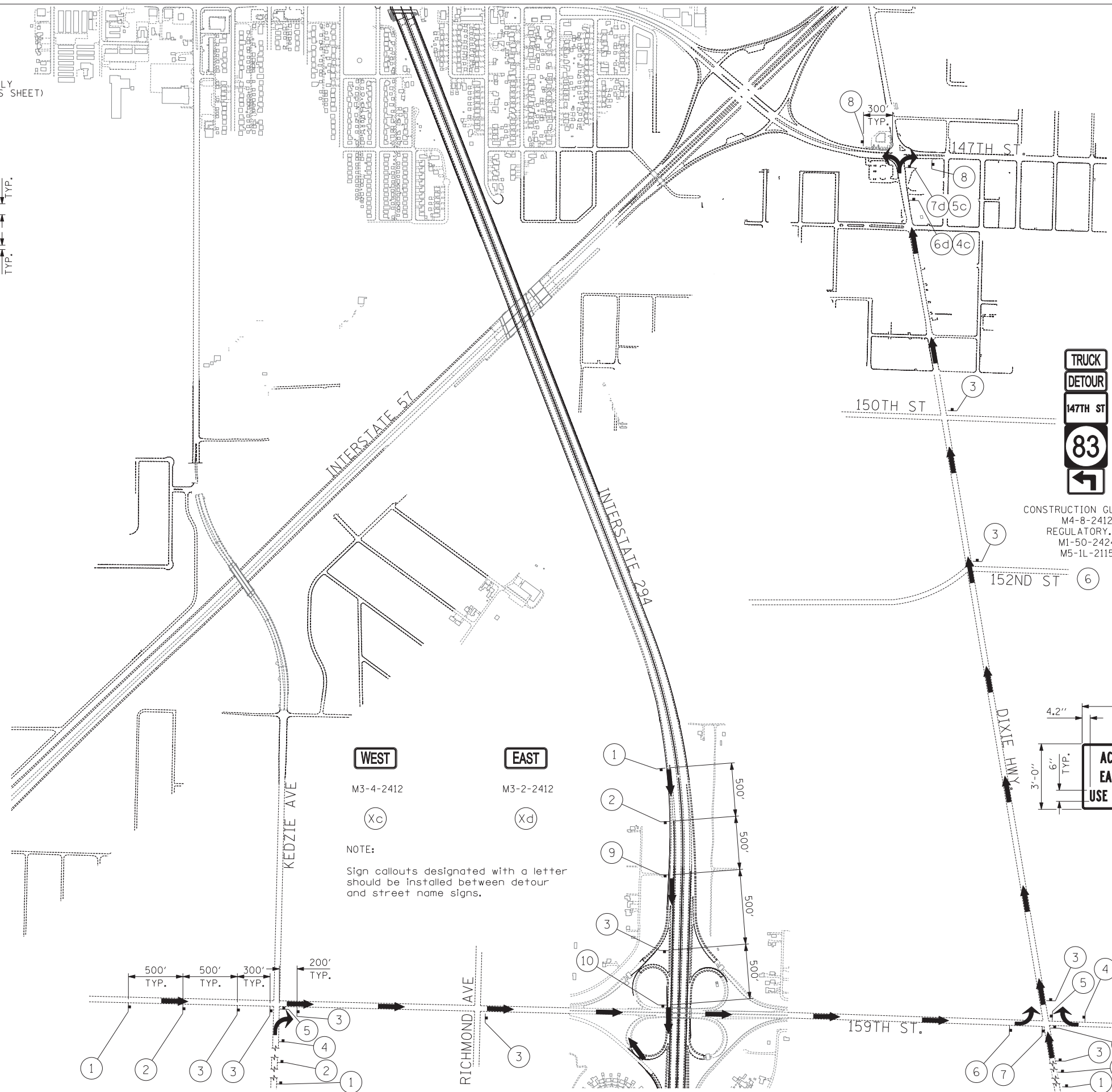
152ND ST



REGULATORY.SSI



CONSTRUCTION GUIDE.SSI
M4-8-2412
REGULATORY.SSI
M1-50-2424
M6-2-2115



WEST

M3-4-2412

(Xc)

EAST

M3-2-2412

(Xd)

NOTE:
Sign callouts designated with a letter should be installed between detour and street name signs.

TYLIN INTERNATIONAL

USER NAME =	DESIGNED - JG	REVISED -
PLOT SCALE =	DRAWN - JG	REVISED -
PLOT DATE =	CHECKED - JPM	REVISED -
	DATE - 5/23/2012	REVISED -

**STATE OF ILLINOIS
DEPARTMENT OF TRANSPORTATION**

**147TH STREET PROJECT
MAINTENANCE OF TRAFFIC - DETOUR PLAN A**

SCALE: 1"=500' SHEET NO. OF SHEETS STA. TO STA.

F.A.I. RTE.	SECTION	COUNTY	TOTAL SHEETS	SHEET NO.
XX	(0405-1 & 0506-2) R-1	COOK	577	164
FED. ROAD DIST. NO.			ILLINOIS FED. AID PROJECT	
			CONTRACT NO. 60M57	