


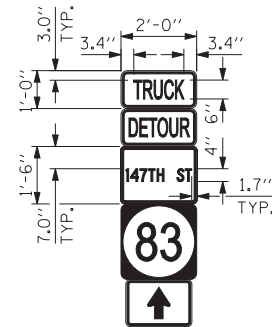

LEGEND:

← DETOUR ROUTE

(XX) SIGN PANEL/ SIGN PANEL ASSEMBLY
(SEE DETOUR PLAN - LEGEND THIS SHEET)

NOTE:

See Standard TC-21 Detour Signing for additional details.



WEST

EAST

M3-4-2412

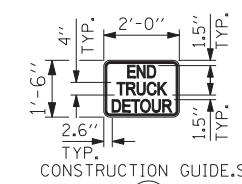
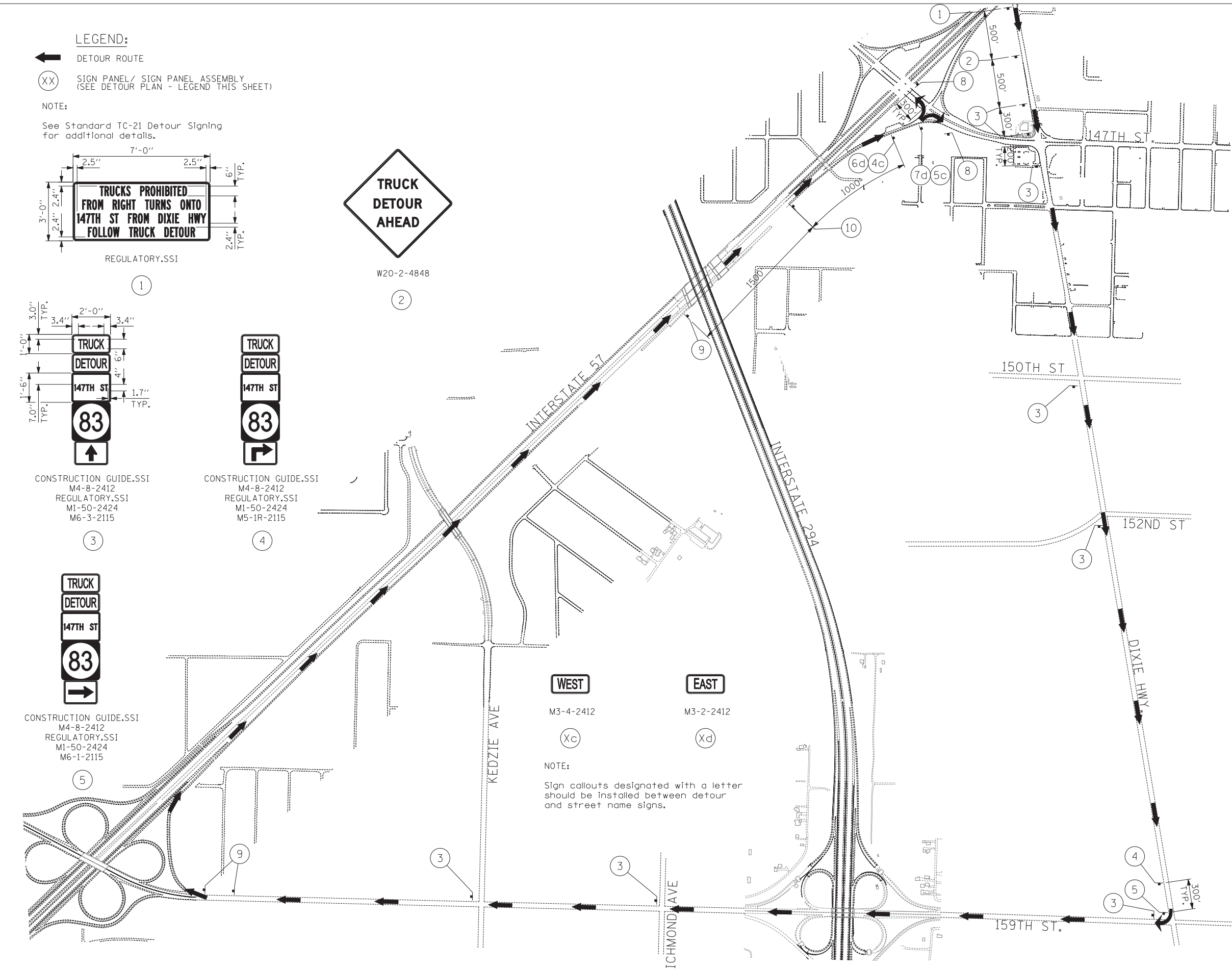
M3-2-2412

(Xc)

(Xd)

NOTE:

Sign callouts designated with a letter should be installed between detour and street name signs.



TYLIN INTERNATIONAL

USER NAME =	DESIGNED - JG	REVISED -
PLOT SCALE =	DRAWN - JG	REVISED -
PLOT DATE =	CHECKED - JPM	REVISED -
	DATE - 5/23/2012	REVISED -

STATE OF ILLINOIS
DEPARTMENT OF TRANSPORTATION

147TH STREET PROJECT
MAINTENANCE OF TRAFFIC - DETOUR PLAN E

SCALE: 1"=500' SHEET NO. OF SHEETS STA. TO STA.

F.A.I. RTE.	SECTION	COUNTY	TOTAL SHEETS	SHEET NO.
XX	(0405-1 & 0506-2) R-1	COOK	577	168
FED. ROAD DIST. NO.			ILLINOIS FED. AID PROJECT	
			CONTRACT NO. 60M57	