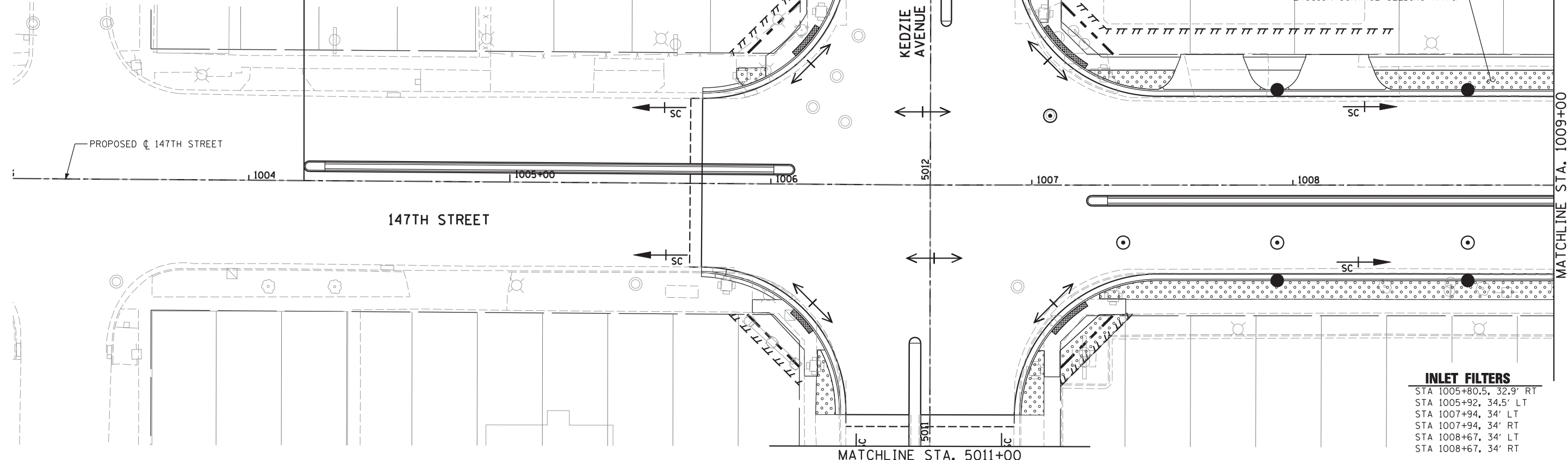


147TH ST IMPROVEMENT BEGINS
147TH STA. 1004+21.16

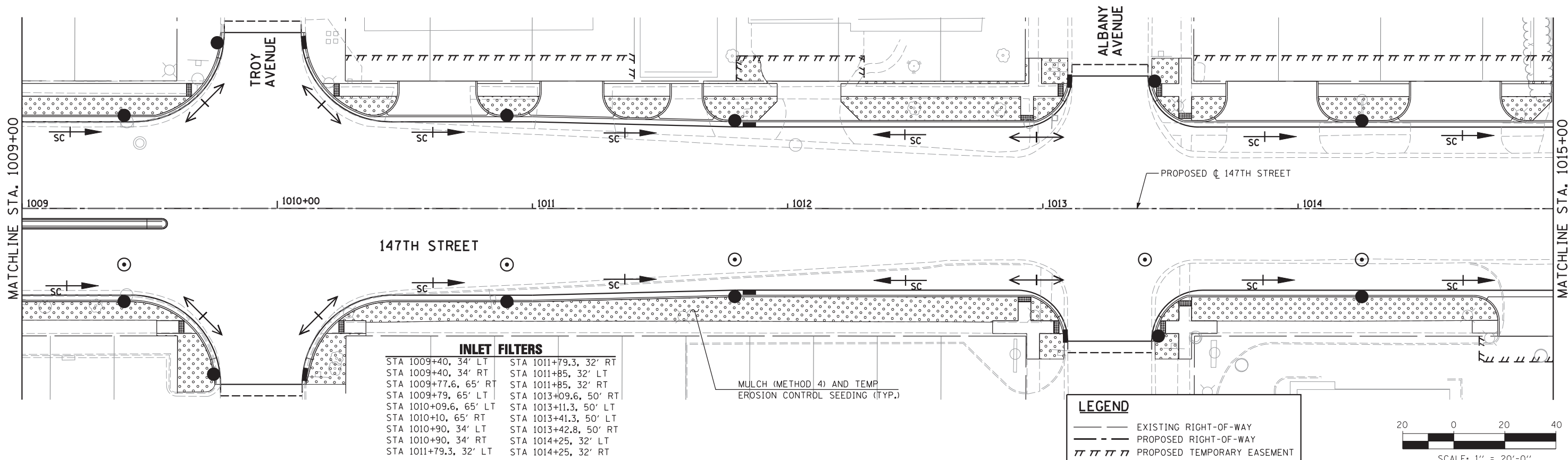
MATCHLINE STA. 5012+75

MULCH (METHOD 4) AND TEMP
EROSION CONTROL SEEDING (TYP.)



INLET FILTERS
 STA 1005+80.5, 32.9' RT
 STA 1005+92, 34.5' LT
 STA 1007+94, 34' LT
 STA 1007+94, 34' RT
 STA 1008+67, 34' LT
 STA 1008+67, 34' RT

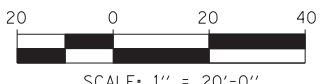
MATCHLINE STA. 5011+00



INLET FILTERS
 STA 1009+40, 34' LT STA 1011+79.3, 32' RT
 STA 1009+40, 34' RT STA 1011+85, 32' LT
 STA 1009+77.6, 65' RT STA 1011+85, 32' RT
 STA 1009+79, 65' LT STA 1013+09.6, 50' RT
 STA 1010+09.6, 65' LT STA 1013+11.3, 50' LT
 STA 1010+10, 65' RT STA 1013+41.3, 50' LT
 STA 1010+90, 34' LT STA 1013+42.8, 50' RT
 STA 1010+90, 34' RT STA 1014+25, 32' LT
 STA 1011+79.3, 32' LT STA 1014+25, 32' RT

MULCH (METHOD 4) AND TEMP
EROSION CONTROL SEEDING (TYP.)

LEGEND
 ——— EXISTING RIGHT-OF-WAY
 - - - PROPOSED RIGHT-OF-WAY
 // // // // PROPOSED TEMPORARY EASEMENT



USER NAME =	DESIGNED - JRS	REVISED - JRS 12/01/2011
	DRAWN - MJF	REVISED - JRS 02/15/2012
PLOT SCALE =	CHECKED - APS	REVISED - JRS 05/04/2012
PLOT DATE	DATE - 7/22/2011	REVISED -

**STATE OF ILLINOIS
DEPARTMENT OF TRANSPORTATION**

**147TH STREET PROJECT
EROSION CONTROL PLAN - 147TH STREET**

SCALE: 1"=20' SHEET NO. 1 OF 22 SHEETS STA. 1003+00 TO STA. 1015+00

F.A.I. RTE.	SECTION	COUNTY	TOTAL SHEETS	SHEET NO.
57	(0405-1 & 0506-2) R-1	COOK	577	173
FED. ROAD DIST. NO. ILLINOIS FED. AID PROJECT			CONTRACT NO. 60M57	