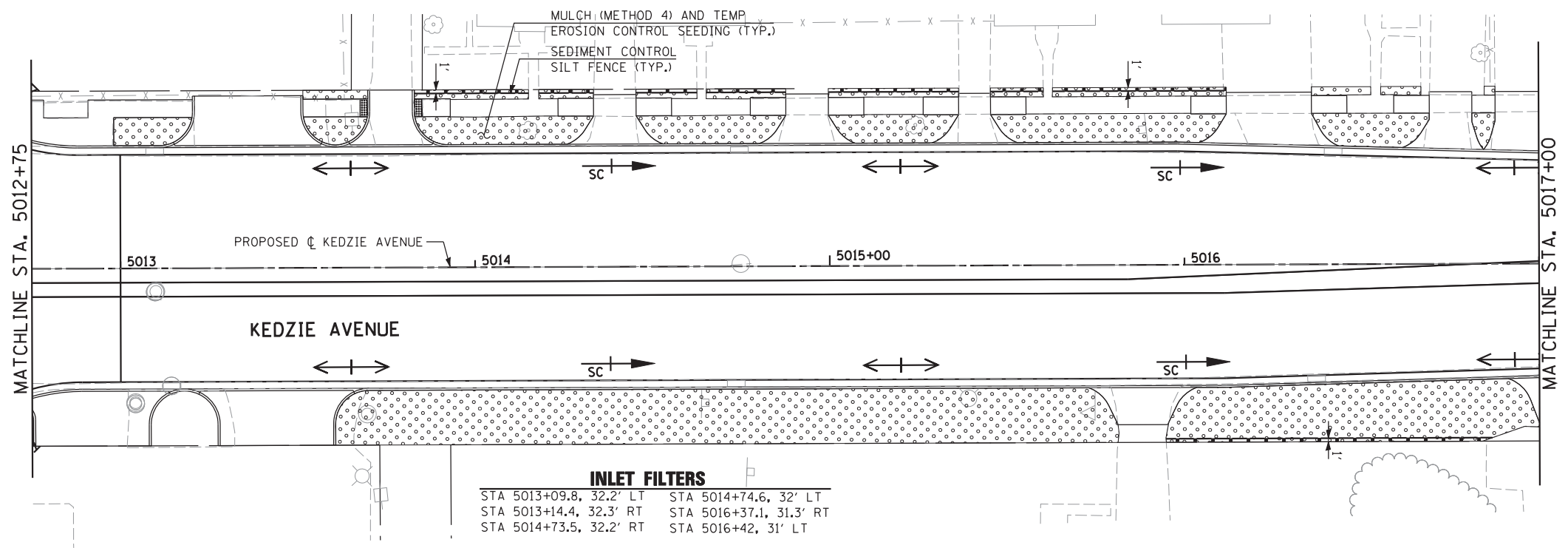
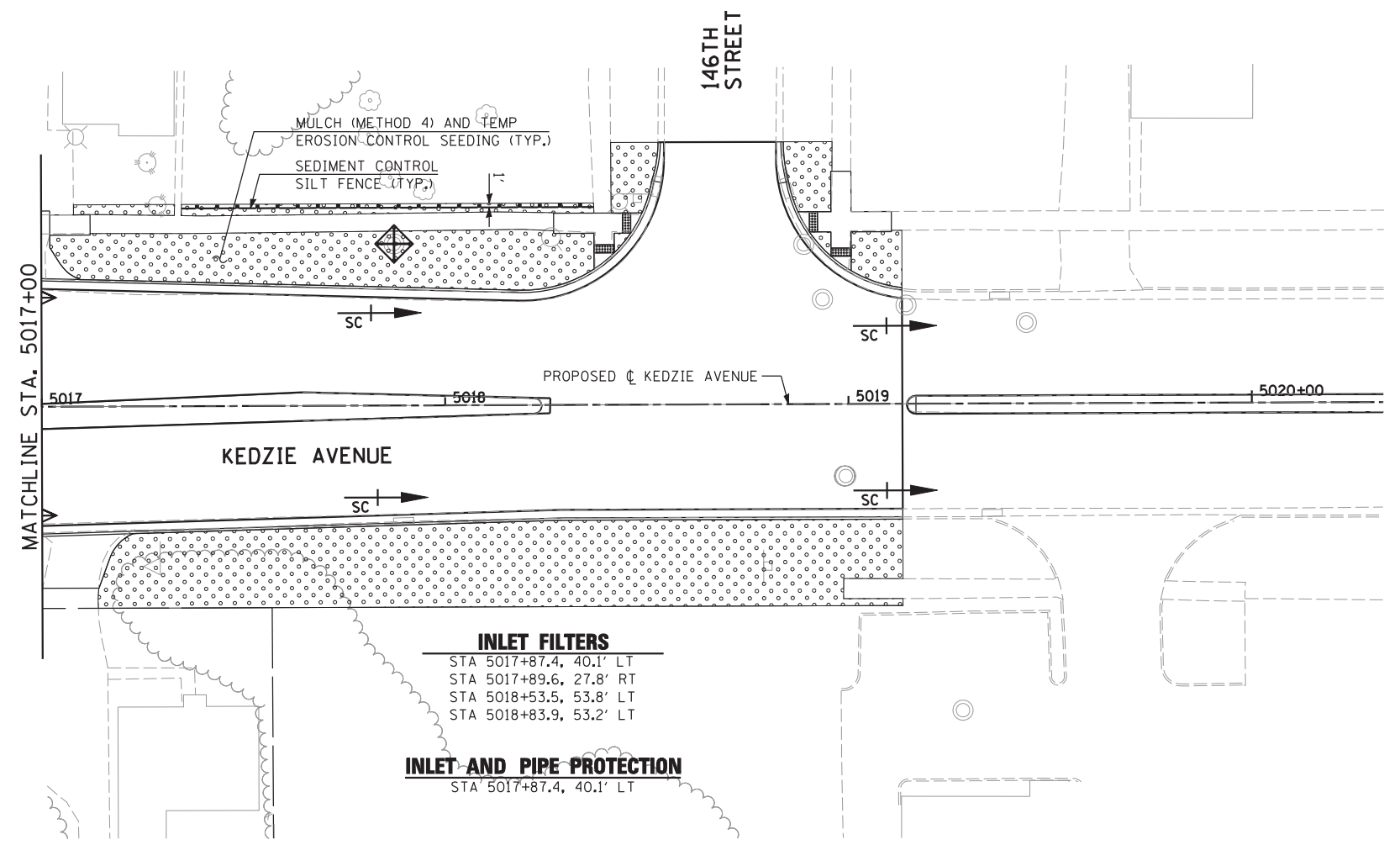


P10.EROS_SHT13_HRGREEN.dgn 4/26/2012 11:25:03 AM



INLET FILTERS

STA 5013+09.8, 32.2' LT	STA 5014+74.6, 32' LT
STA 5013+14.4, 32.3' RT	STA 5016+37.1, 31.3' RT
STA 5014+73.5, 32.2' RT	STA 5016+42, 31' LT



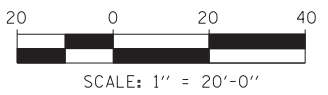
INLET FILTERS

STA 5017+87.4, 40.1' LT
STA 5017+89.6, 27.8' RT
STA 5018+53.5, 53.8' LT
STA 5018+83.9, 53.2' LT

INLET AND PIPE PROTECTION
STA 5017+87.4, 40.1' LT

LEGEND

	EXISTING RIGHT-OF-WAY
	PROPOSED RIGHT-OF-WAY
	PROPOSED TEMPORARY EASEMENT



HRGreen.com
Illinois Professional Design Firm
184-001322

USER NAME =	DESIGNED - JRS	REVISED - JRS 12/01/2011
	DRAWN - MJF	REVISED - JRS 02/15/2012
PLOT SCALE =	CHECKED - APS	REVISED - JRS 05/04/2012
PLOT DATE =	DATE - 7/22/2011	REVISED -

**STATE OF ILLINOIS
DEPARTMENT OF TRANSPORTATION**

**147TH STREET PROJECT
EROSION CONTROL PLAN - KEDZIE AVENUE**

SCALE: 1"=20'	SHEET NO. 13 OF 22 SHEETS	STA. 5012+75 TO STA. 5020+00
---------------	---------------------------	------------------------------

F.A.I. RTE. 57	SECTION (0405-1 & 0506-2) R-1	COUNTY COOK	TOTAL SHEETS 577	SHEET NO. 185
FED. ROAD DIST. NO. ILLINOIS FED. AID PROJECT			CONTRACT NO. 60M57	