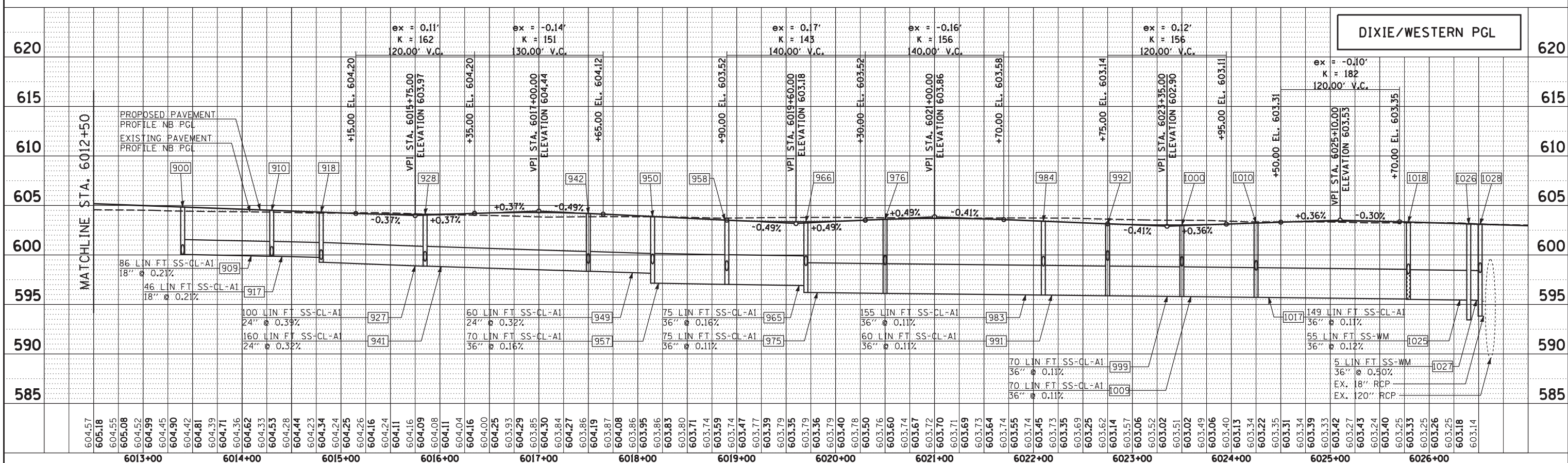
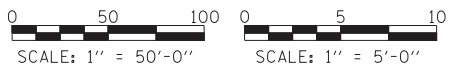
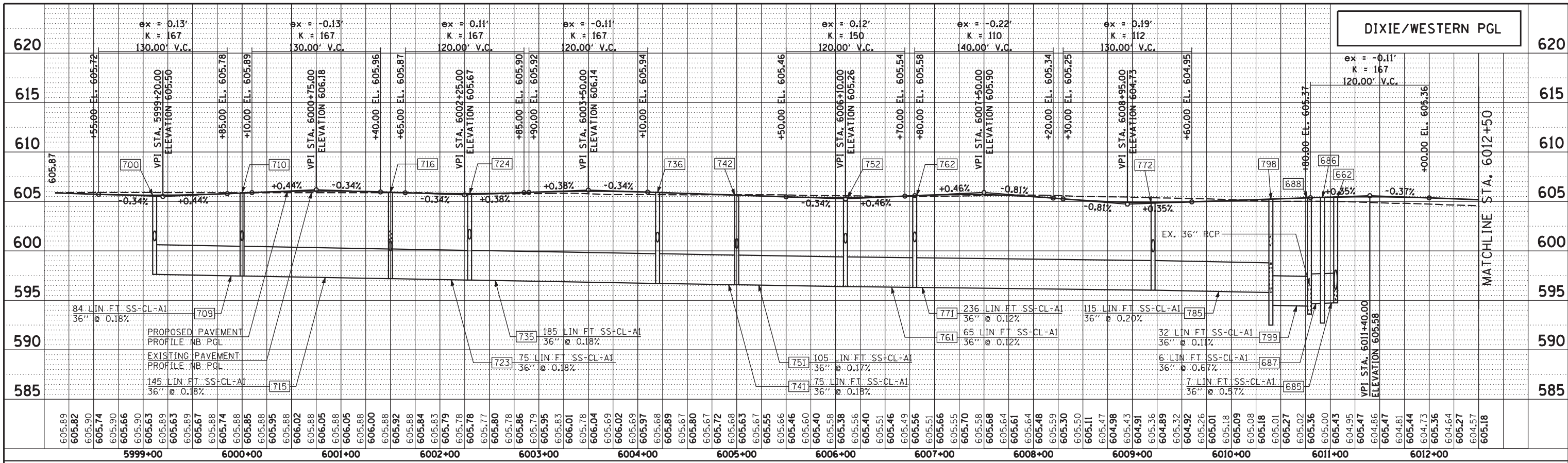


PLAN	SURVEYED	BY	DATE
	PLOTTED		
	GRADES CHECKED		
	STRUCTURE NOTATIONS OK'D		
	NOTE BOOK NO.		
	CHECKED		
	DATE		

PROFILE	SURVEYED	BY	DATE
	PLOTTED		
	GRADES CHECKED		
	STRUCTURE NOTATIONS OK'D		
	NOTE BOOK NO.		
	CHECKED		
	DATE		



	USER NAME =	DESIGNED - JRS	REVISED - JRS 12/01/2011	<b>STATE OF ILLINOIS</b> <b>DEPARTMENT OF TRANSPORTATION</b>	<b>17TH STREET PROJECT</b> <b>PROPOSED DRAINAGE AND UTILITY PROFILE - DIXIE HWY /WESTERN AVE</b>		COUNTY COOK TOTAL SHEETS 577 SHEET NO. 247 CONTRACT NO. 60M57		
	DATE	DRAWN - MJF	REVISED - JRS 02/15/2012		SCALE: 1"=50'	SHEET NO. 1 OF 1 SHEETS		STA. 5998+00 TO STA. 6027+00	
	PLOT SCALE =	CHECKED - APS	REVISED - JRS 05/04/2012		FED. ROAD DIST. NO.	ILLINOIS FED. AID PROJECT			
	PLOT DATE	DATE - 7/22/2011	REVISED -						