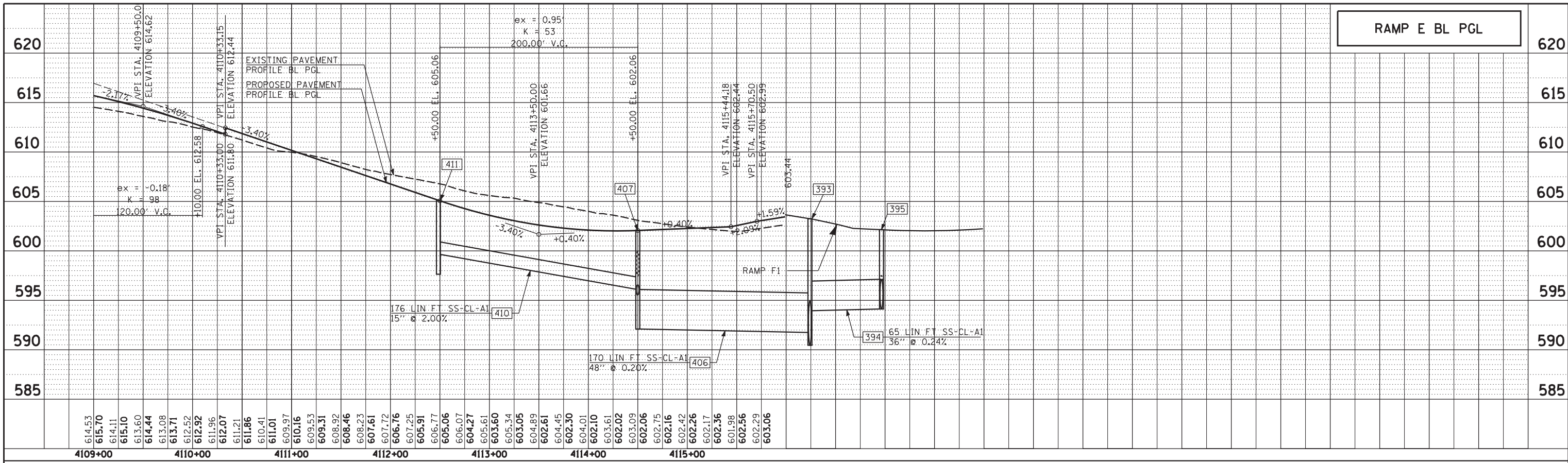
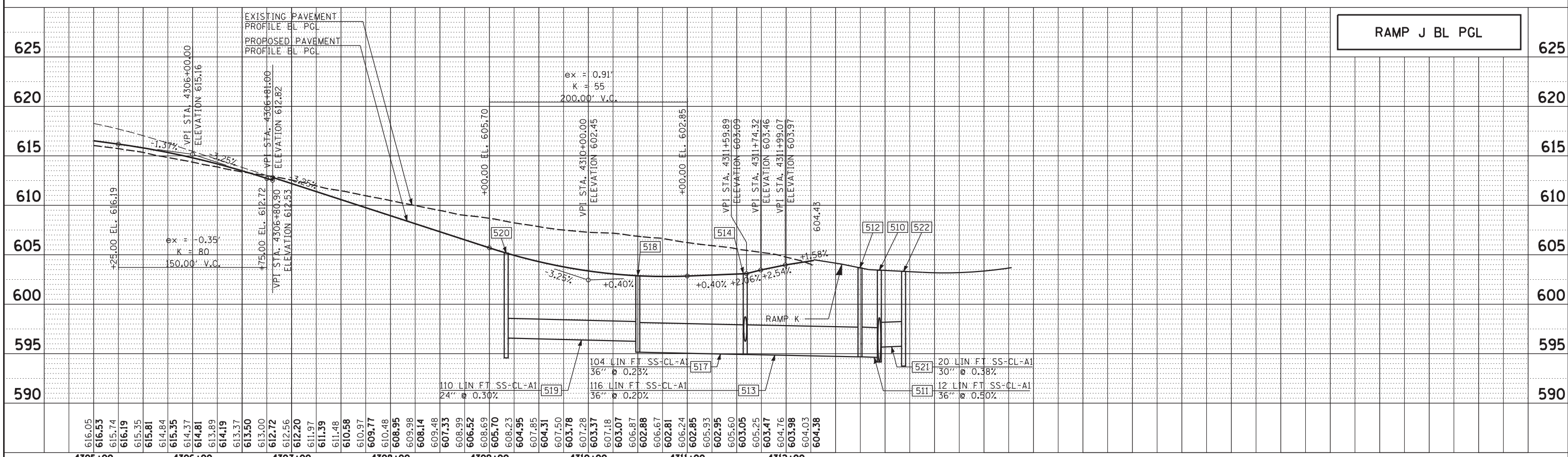
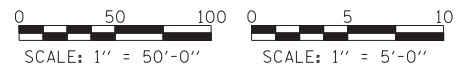


PLAN	SURVEYED	BY	DATE
	PLOTTED		
	GRADES CHECKED		
	ALIGNMENT CHECKED		
	STRUCTURE NOTATIONS OK'D		
	FILE NAME		
	NO.		

PROFILE	SURVEYED	BY	DATE
	PLOTTED		
	GRADES CHECKED		
	ALIGNMENT CHECKED		
	STRUCTURE NOTATIONS OK'D		
	FILE NAME		
	NO.		



RAMP E BL PGL



RAMP J BL PGL

	USER NAME =	DESIGNED -	JRS	REVISED -	JRS	12/01/2011	<b>STATE OF ILLINOIS</b> <b>DEPARTMENT OF TRANSPORTATION</b>	<b>147TH STREET PROJECT</b> <b>PROPOSED DRAINAGE AND UTILITY PROFILE - RAMP E AND RAMP J</b>		F.A.I. RTE.	SECTION	COUNTY	TOTAL SHEETS	SHEET NO.
	PLOT SCALE =	CHECKED -	APS	REVISED -	JRS	05/04/2012				57	(0405-1 & 0506-2) R-1	COOK	577	248
	PLOT DATE	DATE -	7/22/2011	REVISED -						CONTRACT NO. 60M57		FED. ROAD DIST. NO. ILLINOIS FED. AID PROJECT		
	SCALE: 1"=50' SHEET NO. 1 OF 1 SHEETS STA. N/A TO STA. N/A													