

RTE	FISCAL YEAR	COUNTY	TOTAL SHEETS	SHEET NO.
F.A.U. 57		COOK	8	1
F.A.U. 1602 (IL 83), SIBLEY BOULEVARD (147th. STREET)				

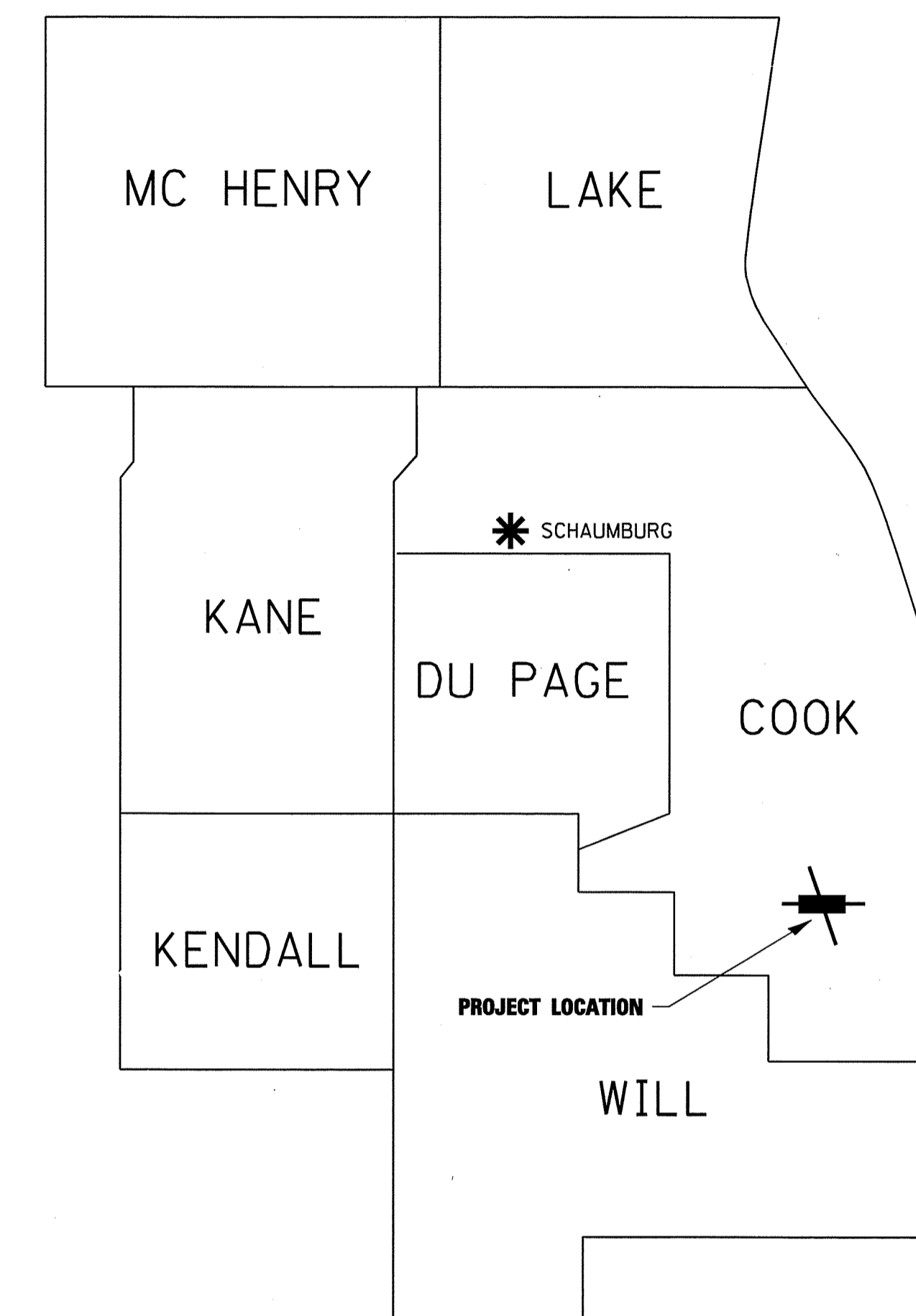
SHEET INDEX

NOTE: ALL PARCEL NUMBERS PREFACED WITH 0GTO

- SHEET 2 PARCELS 130, 130TE, 131, 131TE, 132, 132TE, 133, 133TE
- SHEET 3 PARCELS 134TE, 135TE, 136TE
- SHEET 4 PARCELS 138TE, 140TE
- SHEET 5 PARCELS 148, 148TE, 149, 149TE, 150, 150TE, 151, 151TE, 152, 152TE
- SHEET 6 PARCELS 153, 153TE, 154TE, 155TE, 156TE, 157TE, 183TE
- SHEET 7 PARCEL 184TE
- SHEET 8 ALIGNMENT TIES AND RIGHT OF WAY CORNER RECOVERY TIES

STATE OF ILLINOIS DEPARTMENT OF TRANSPORTATION DIVISION OF HIGHWAYS PLAT OF HIGHWAYS

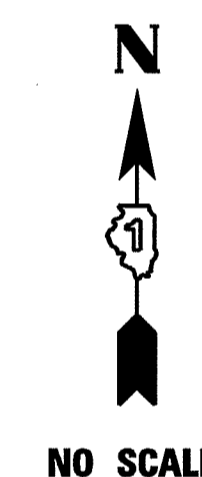
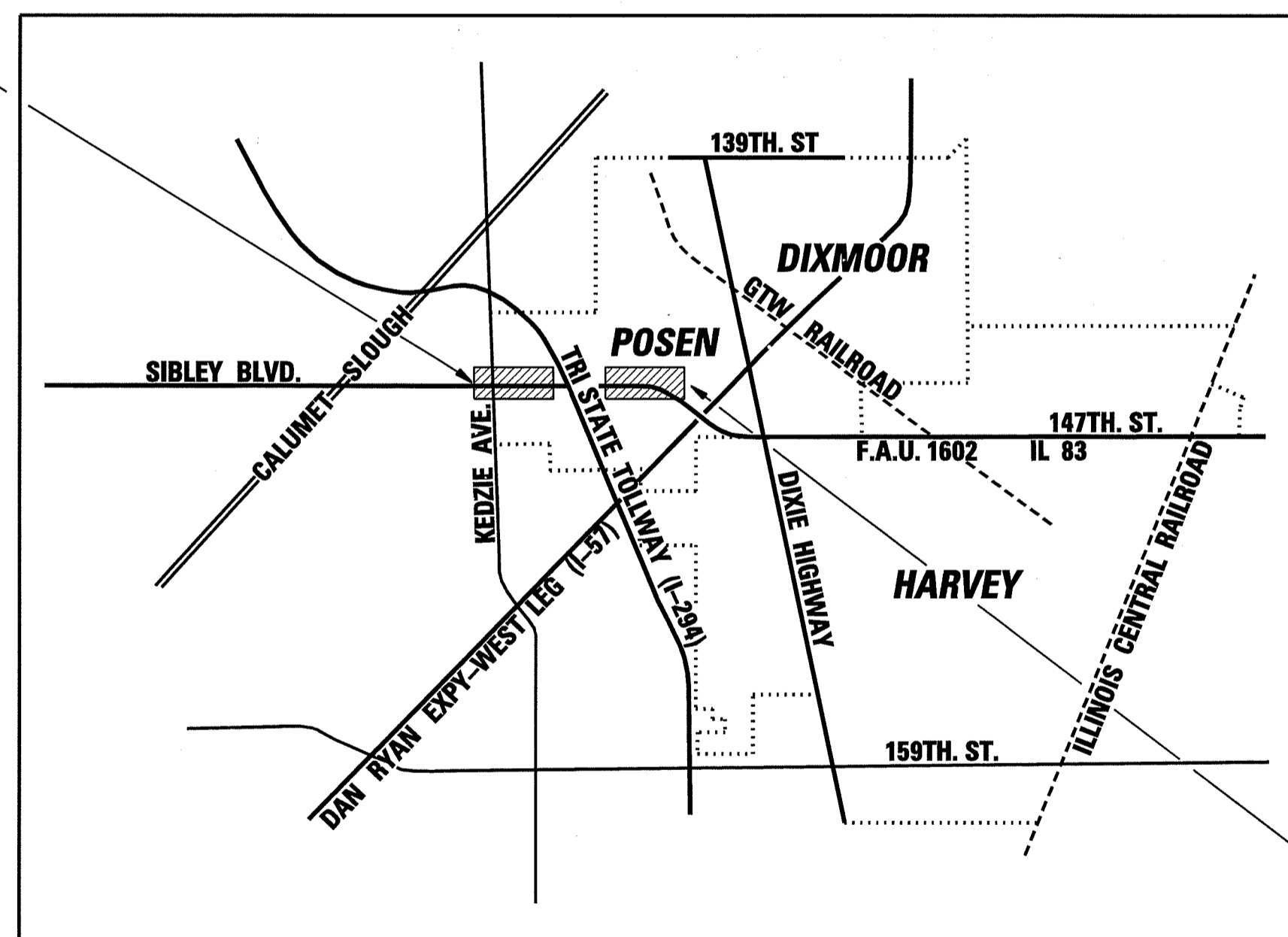
DISTRICT 1



PLANS FOR PROPOSED F.A.U. 1602 (IL 83), KEDZIE AVENUE TO WESTERN AVENUE COOK COUNTY, ILLINOIS

JOB NO. R-90-004-09

SIBLEY BOULEVARD
(147th. STREET)
BEGINS 1005 + 83.79



NO SCALE

SIBLEY BLVD.
ENDS 1051 + 68.00

LOCATION MAP

LENGTH OF PROJECT:
F.A.U. 1602 (IL 83), SIBLEY BOULEVARD
(147th. STREET)
TOTAL LENGTH 4584.21'

AMERICAN
SURVEYING & ENGINEERING, P.C.
SURVEYORS • ENGINEERS
105 W. Madison St. Suite 1700
Chicago, IL 60602
312-277-2000 / Fax 312-277-2002
ILLINOIS PROFESSIONAL DESIGN FIRM NO. 184-003192

ASE JOB NO. 209021

REVISION DATE: 6/14/2012

STATE OF ILLINOIS DEPARTMENT OF TRANSPORTATION DIVISION OF HIGHWAYS	
SUBMITTED _____ 20__	_____ DISTRICT ENGINEER
EXAMINED _____ 20__	_____ DISTRICT RIGHT OF WAY PLANS ENGINEER
PASSED _____ 20__	_____ DISTRICT LAND ACQUISITION ENGINEER
REVIEWED _____ 20__	_____ CENTRAL BUREAU RIGHT OF WAY PLANS ENGINEER
APPROVED _____ 20__	_____ ENGINEER OF LAND ACQUISITION

RECEIVED
JUN 15 2012
PLATS & LEGALS