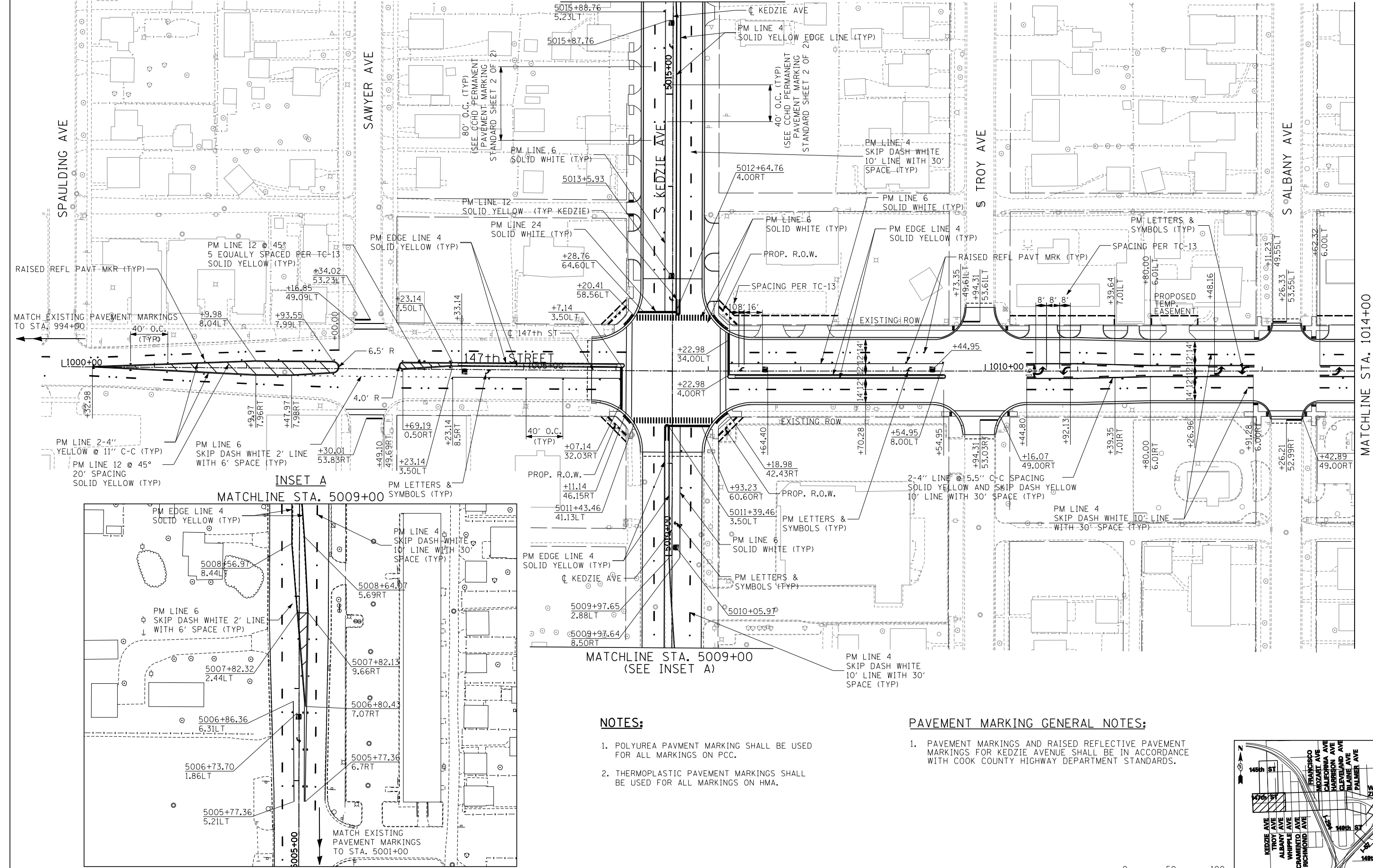
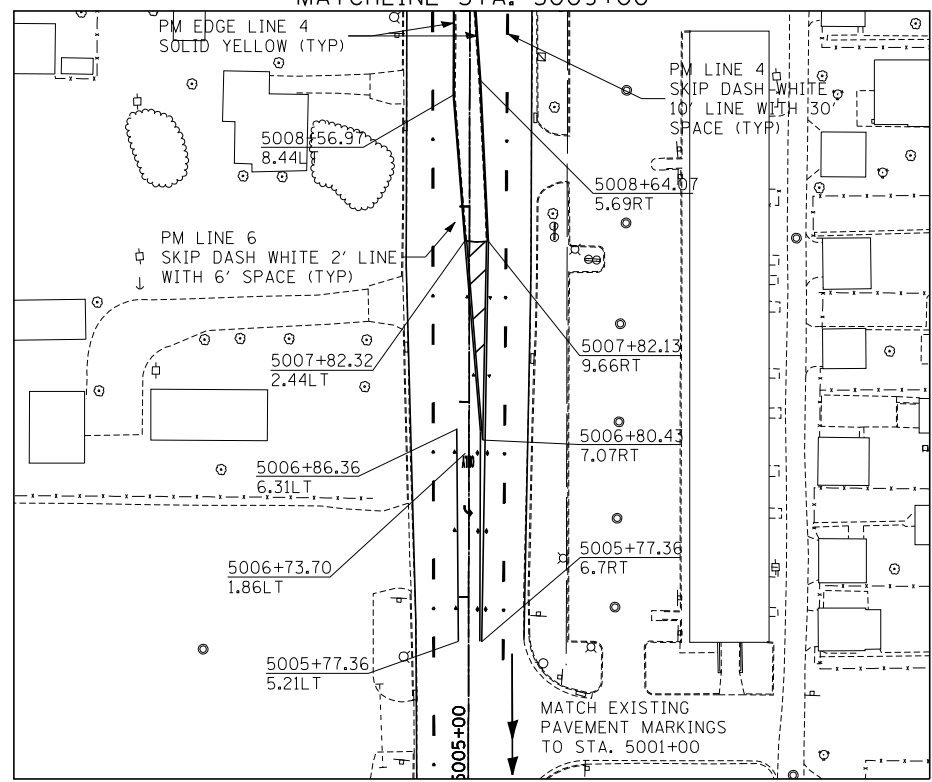


MATCHLINE STA. 5016+00



INSET A
MATCHLINE STA. 5009+00

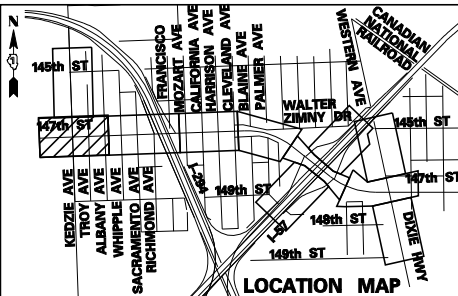
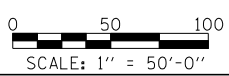


NOTES:

1. POLYUREA PAVMENT MARKING SHALL BE USED FOR ALL MARKINGS ON PCC.
2. THERMOPLASTIC PAVMENT MARKINGS SHALL BE USED FOR ALL MARKINGS ON HMA.

PAVEMENT MARKING GENERAL NOTES:

1. PAVEMENT MARKINGS AND RAISED REFLECTIVE PAVMENT MARKINGS FOR KEDZIE AVENUE SHALL BE IN ACCORDANCE WITH COOK COUNTY HIGHWAY DEPARTMENT STANDARDS.



TYLIN INTERNATIONAL	USER NAME =	DESIGNED - BES	REVISED -
	PLOT SCALE =	DRAWN - BES	REVISED -
	PLOT DATE =	CHECKED - JPM	REVISED -
		DATE - 5/23/2012	REVISED -

**STATE OF ILLINOIS
DEPARTMENT OF TRANSPORTATION**

**147TH STREET PROJECT
PAVEMENT MARKING PLANS**

SCALE: 1" = 50' SHEET NO. 1 OF 9 SHEETS STA. 1000+00 TO STA. 1014+00

F.A.I. RTE.	SECTION	COUNTY	TOTAL SHEETS	SHEET NO.
XX	(0405-1 & 0506-2) R-1	COOK	577	316
CONTRACT NO. 60M57				
FED. ROAD DIST. NO.	ILLINOIS	FED. AID PROJECT		