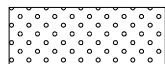





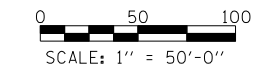
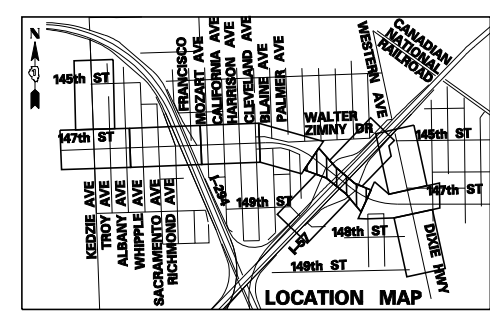
- 6 - THORNLESS COCKSPUR HAWTHORN (MULCH RING / 15' OC)
- 12 - VANDERWOLFS PYRAMID LIMBER PINE (MULCH RING / 14' OC)
- 3 - AMERICAN YELLOWWOOD (MULCH RING / 30' OC)
- WELCOME SIGN BED

- 7 - AUTUMN SPLENDOR BUCKEYE (MULCH RING / 30' OC)

LANDSCAPING LEGEND:

-  EROSION CONTROL BLANKET
SEEDING, CLASS 2A
NITROGEN, PHOSPHORUS, AND POTASSIUM
FERTILIZER NUTRIENTS
TOPSOIL FURNISH AND PLACE, 4"
-  TOPSOIL FURNISH AND PLACE, 4"
SODDING, SALT TOLERANT
NITROGEN, PHOSPHORUS, AND POTASSIUM
FERTILIZER NUTRIENTS
-  TOPSOIL FURNISH AND PLACE, 10"
SODDING, SALT TOLERANT
NITROGEN, PHOSPHORUS, AND POTASSIUM
FERTILIZER NUTRIENTS
-  COURSE SAND FURNISH AND PLACE, 2"
COMPOST FURNISH AND PLACE, 4"

NOTE:
ALL STATIONS AND OFFSETS
ON THIS SHEET USE 147TH ST CL



TYLIN INTERNATIONAL USER NAME = PLOT SCALE = PLOT DATE =	DESIGNED - BES	REVISED -	STATE OF ILLINOIS DEPARTMENT OF TRANSPORTATION	147TH STREET PROJECT LANDSCAPING PLAN		F.A.I. RTE.	SECTION	COUNTY	TOTAL SHEETS	SHEET NO.	
	DRAWN - BES	REVISED -		XX	(0405-1 & 0506-2) R-1	COOK	577	331	CONTRACT NO. 60M57		
	CHECKED - JPM	REVISED -		SCALE: 1"=50'		SHEET NO. 5 OF 9 SHEETS	STA. 1052+00 TO STA. 1066+00	FED. ROAD DIST. NO.		ILLINOIS	FED. AID PROJECT
	DATE - 5/23/2012	REVISED - 8/1/2012									