
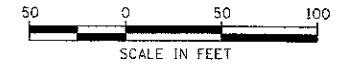
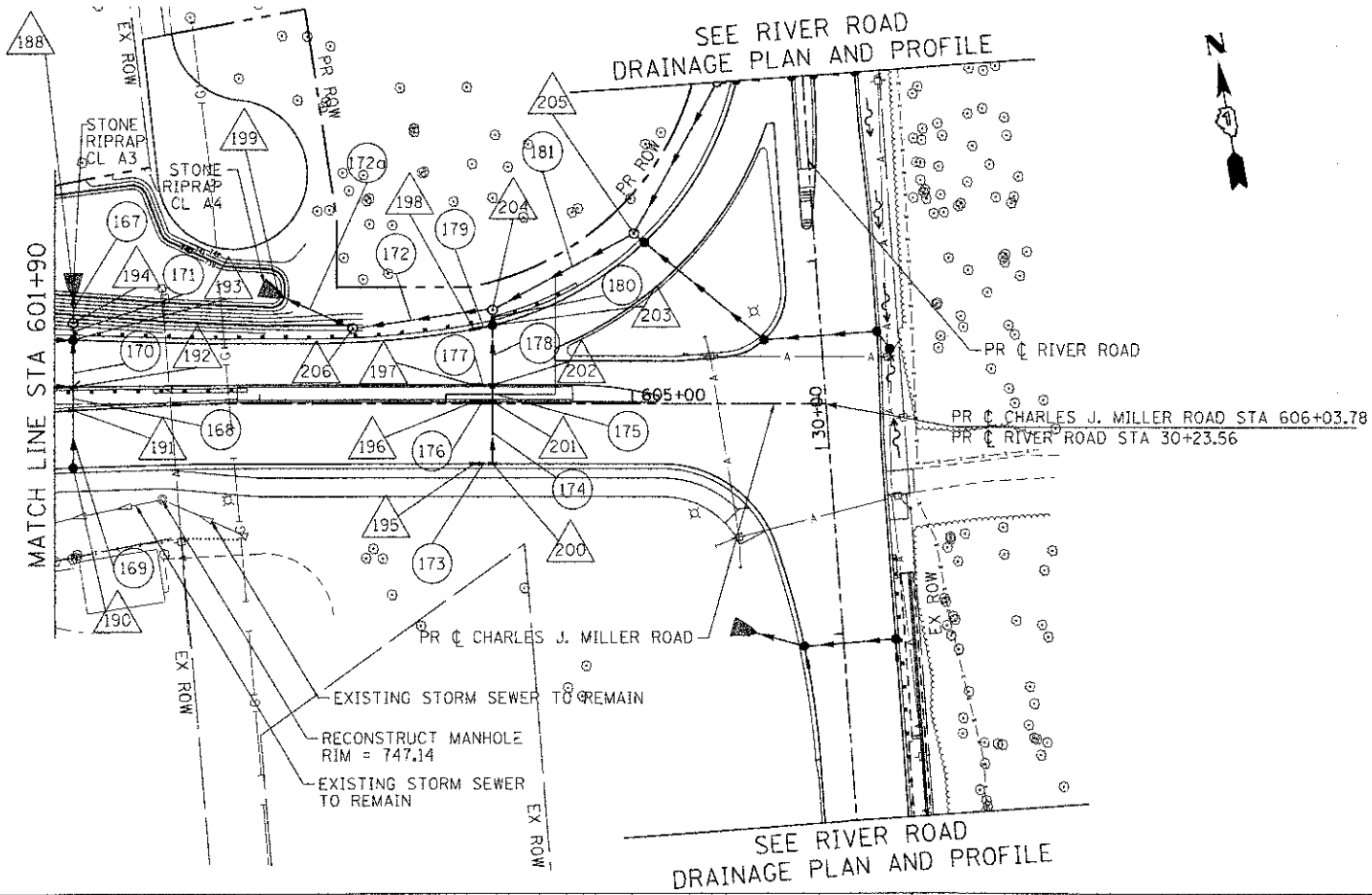


PLAN	SURVEYED	BY	DATE
	PLOTTED		
	GRADES CHECKED		
	MANHOLE CHECKED		
	NOTE BOOK NO.		
	CADD FILE NAME		

PROFILE	SURVEYED	BY	DATE
	PLOTTED		
	GRADES CHECKED		
	MANHOLE CHECKED		
	NOTE BOOK NO.		
	STRUCTURE NOTATIONS DATED		

COMPANY NAME: HRGreen.com
 PROJECT CONTACT: J. Jattana
 CLIENT: STATE OF ILLINOIS
 FILE NAME: 090971-dop-07.dgn
 PLOT DRIVER: pcplot
 PEN TABLE: standard-props.tbl
 7/23/2012 11:28:31 AM
 090971-dop-07.dgn



USER NAME = jattana FILE NAME = 090971-dop-07.dgn PLOT SCALE = 1" = 50' PLOT DATE = 7/23/2012	DESIGNED - JPA DRAWN - SVJ CHECKED - JLP DATE - 7/23/12	REVISED - REVISED - REVISED - REVISED -	STATE OF ILLINOIS DEPARTMENT OF TRANSPORTATION	DRAINAGE AND UTILITY PLAN AND PROFILE - CHARLES J. MILLER ROAD CHARLES J. MILLER ROAD ROADWAY IMPROVEMENTS	F.A.U. RTE. 3860 SECTION 09-00372-00-PW COUNTY MCHENRY TOTAL SHEETS 252 SHEET NO. 66 CONTRACT NO. 63633
--	--	--	---	---	--

SCALE: 1" = 50' SHEET NO. 4 OF 6 SHEETS STA. 601+90 TO STA. 606+03.78

ILLINOIS FED. AID PROJECT