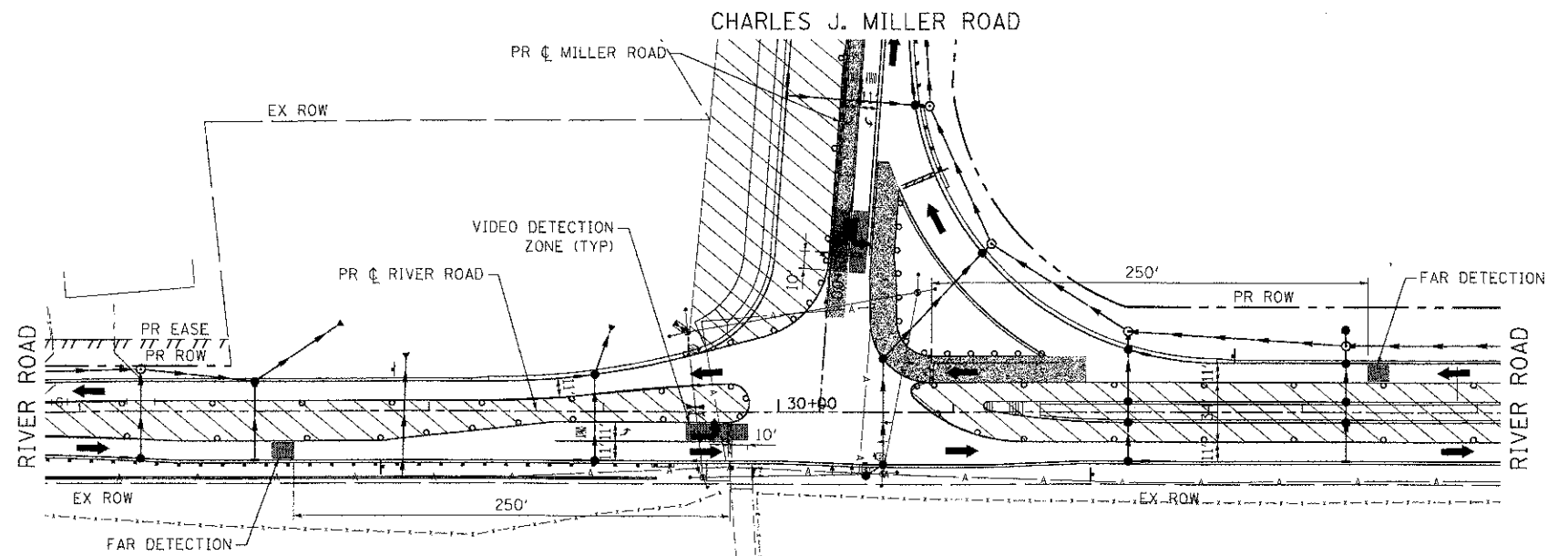
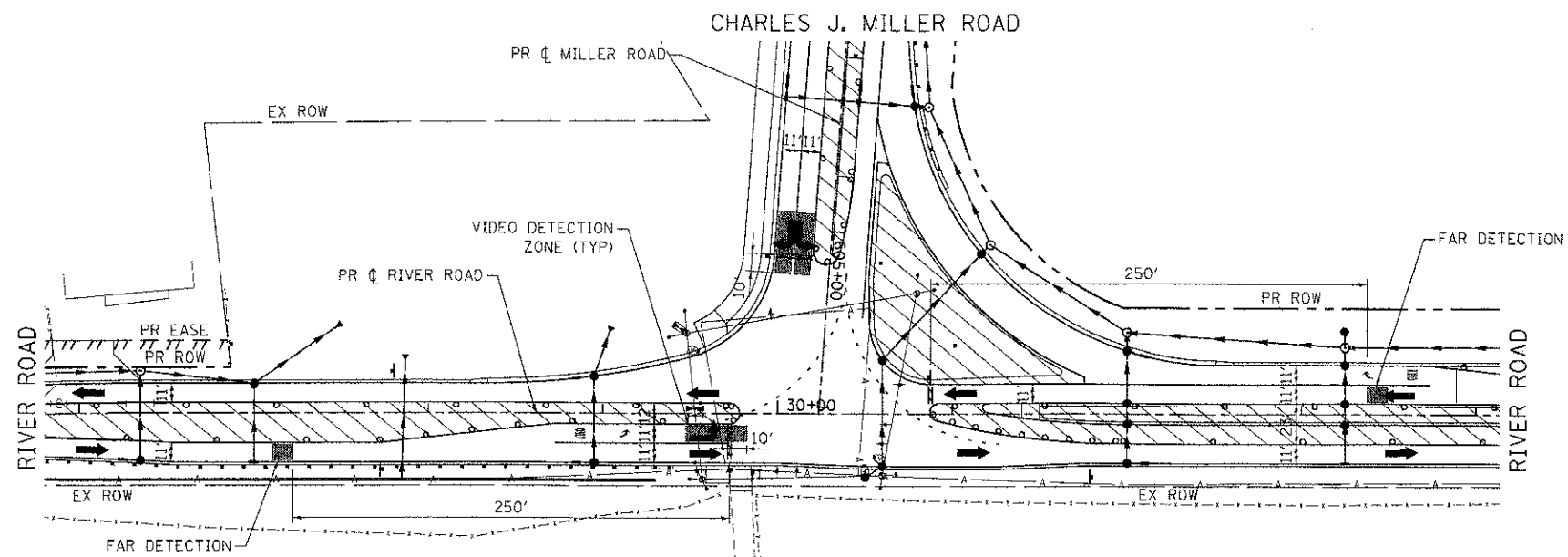


**STAGE 1A**



**STAGE 2**

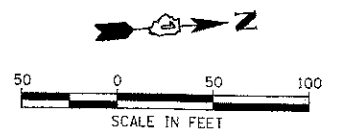


**STAGE 3**

**LEGEND:**

- TEMPORARY PAVEMENT
- WORK ZONE
- DIRECTION OF TRAFFIC

**NOTE:**  
 THE TRAFFIC SIGNAL CONTROL EQUIPMENT FOR THIS PROJECT SHALL BE "EAGLE" TO MATCH THE EXISTING ADJACENT SYSTEM.



COMPANY NAME: HRGreen.com  
 PROJECT CONTACT: jettens  
 CLIENT: MCHENRY COUNTY  
 DATE PLOTTED: 7/23/2012 10:36:53 AM  
 FILE NAME: 090071-hlg-0364-river.dgn  
 PLOT DRIVER: perfsoft  
 PEN TABLE: 3/standard-frms.tbl



USER NAME = jettens	DESIGNED -	REVISED -
FILE NAME = 090071-hlg-0364-river.dgn	DRAWN -	REVISED -
PLOT SCALE = 1" = 50'	CHECKED -	REVISED -
PLOT DATE = 7/23/2012	DATE = 7/23/12	REVISED -

**MCHENRY COUNTY  
 DIVISION OF TRANSPORTATION**

**TEMPORARY TRAFFIC SIGNAL STAGING - STAGE 1A, STAGE 2, STAGE 3  
 CHARLES J. MILLER ROAD AND RIVER ROAD**

SCALE: 1" = 50' SHEET NO. 4 OF 4 SHEETS STA. TO STA.

F.A.U. RTE.	SECTION	COUNTY	TOTAL SHEETS	SHEET NO.
3860	09-00372-00-PW	MCHENRY	252	104
FED. ROAD DIST. NO.			ILLINOIS FED. AID PROJECT	
			CONTRACT NO. 63633	