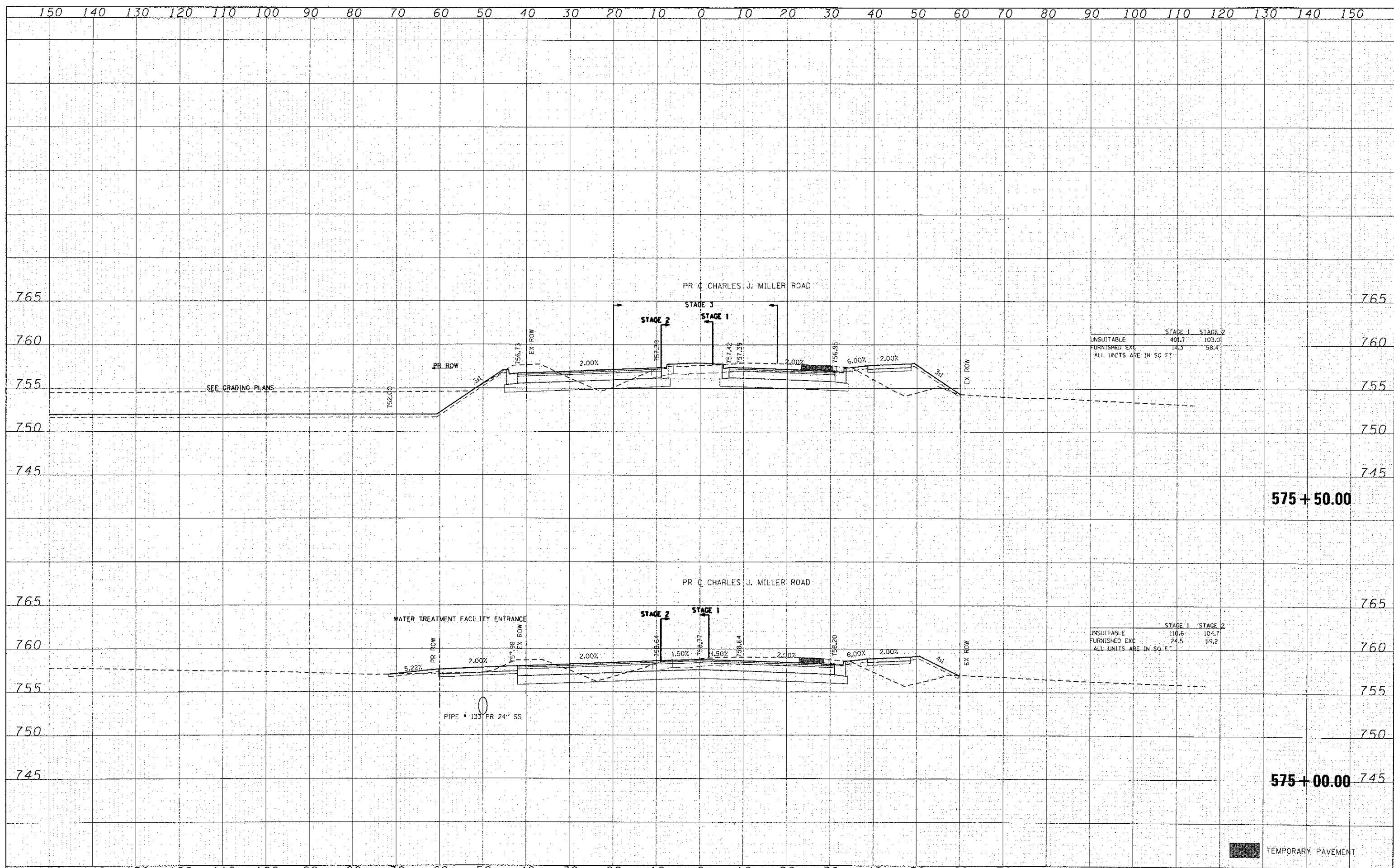


DATE	
BY	
REVISIONS	
NO.	
DATE	
BY	
REVISIONS	
NO.	
DATE	
BY	
REVISIONS	
NO.	
DATE	
BY	
REVISIONS	
NO.	
DATE	
BY	
REVISIONS	
NO.	

DATE	
BY	
REVISIONS	
NO.	
DATE	
BY	
REVISIONS	
NO.	
DATE	
BY	
REVISIONS	
NO.	
DATE	
BY	
REVISIONS	
NO.	

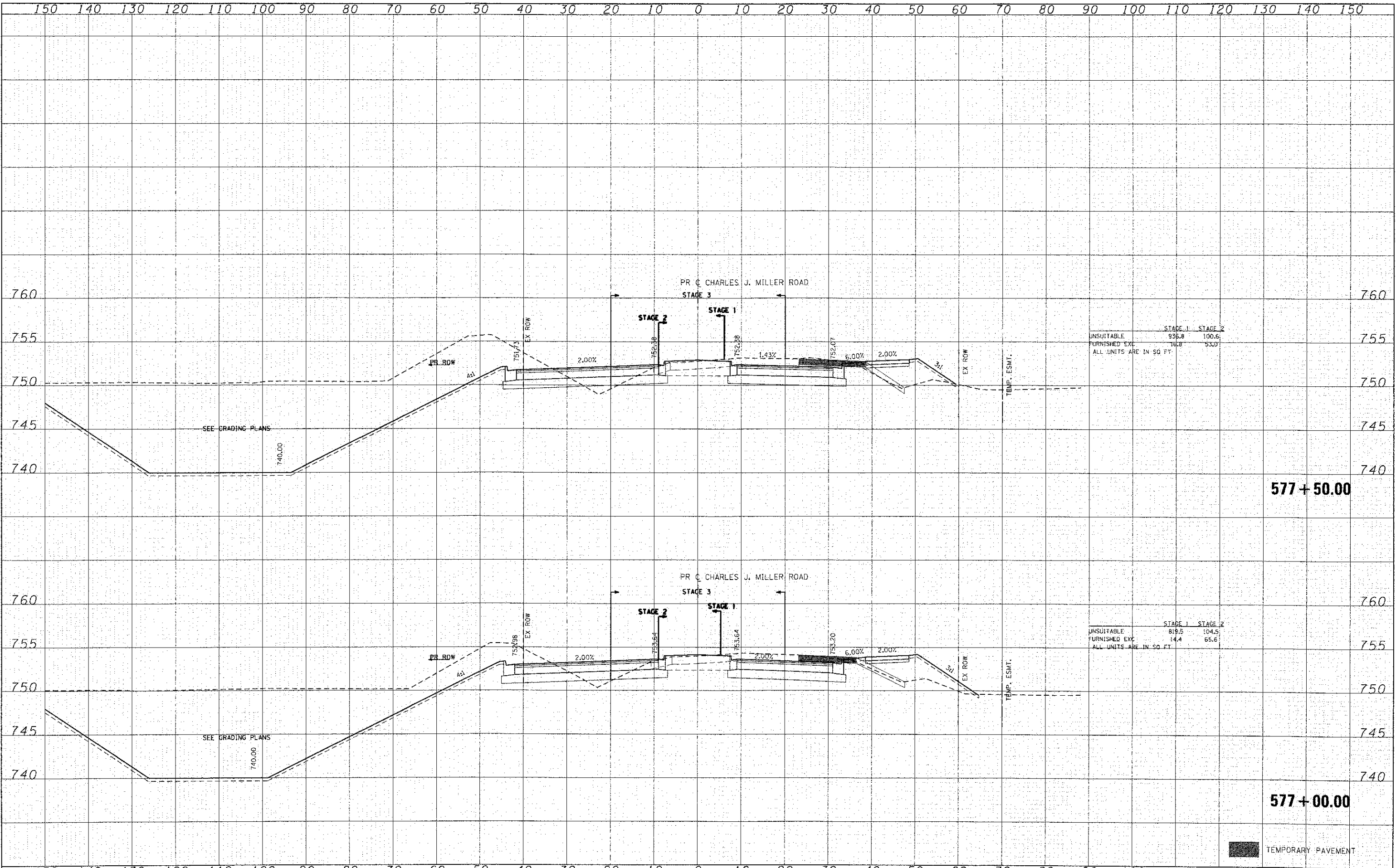


	STAGE 1	STAGE 2
UNSUITABLE	401.7	103.0
FURNISHED EXC	14.3	58.4
ALL UNITS ARE IN SQ FT		

	STAGE 1	STAGE 2
UNSUITABLE	110.6	104.7
FURNISHED EXC	24.5	59.2
ALL UNITS ARE IN SQ FT		

DATE	
BY	
DESIGNED	
DRAWN	
CHECKED	
DATE	
NO.	
AREAS CHECKED	
TEMPLATE	
NOTE BOOK	
FINAL SURVEY	

DATE	
BY	
DESIGNED	
DRAWN	
CHECKED	
DATE	
NO.	
AREAS CHECKED	
TEMPLATE	
NOTE BOOK	
ORIGINAL SURVEY	

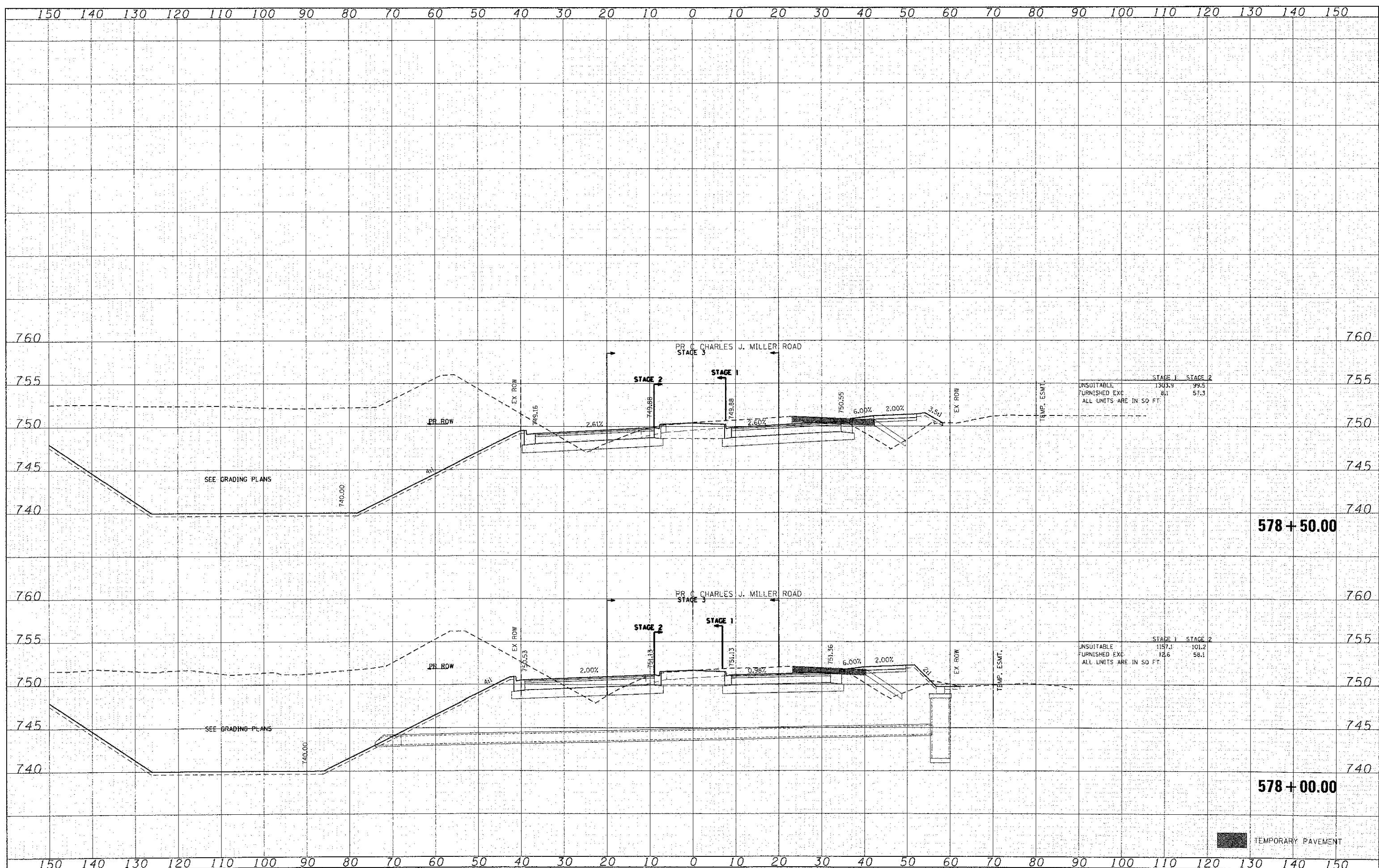


STAGE 1	STAGE 2	
UNSUITABLE	936.8	100.6
FURNISHED EXC.	16.8	53.0
ALL UNITS ARE IN SQ. FT.		

STAGE 1	STAGE 2	
UNSUITABLE	819.5	104.5
FURNISHED EXC.	14.4	65.6
ALL UNITS ARE IN SQ. FT.		

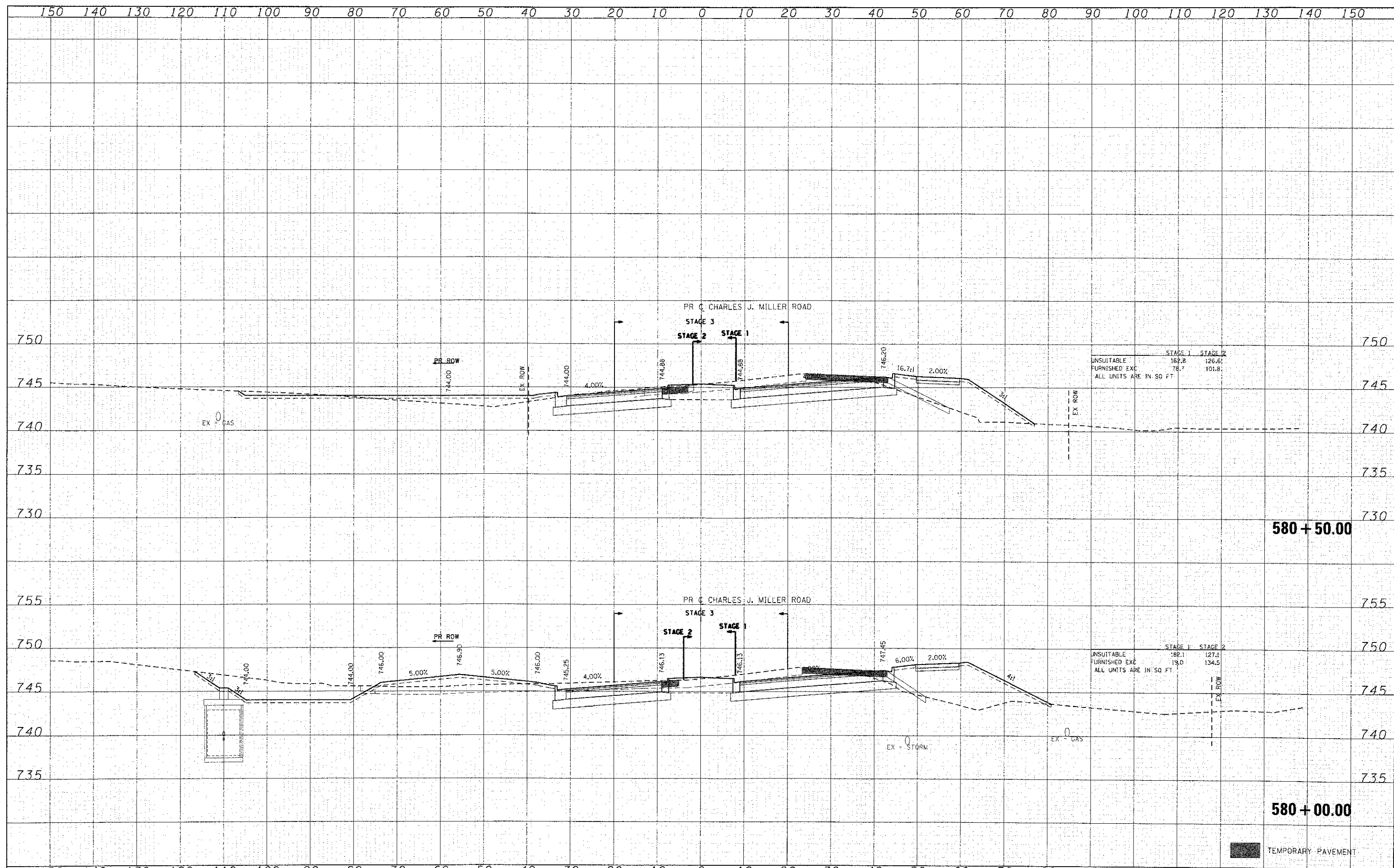
DATE	
BY	
FINN SURVEY	
NO. 1	
NO. 2	
NO. 3	
NO. 4	
NO. 5	
NO. 6	
NO. 7	
NO. 8	
NO. 9	
NO. 10	
NO. 11	
NO. 12	
NO. 13	
NO. 14	
NO. 15	
NO. 16	
NO. 17	
NO. 18	
NO. 19	
NO. 20	
NO. 21	
NO. 22	
NO. 23	
NO. 24	
NO. 25	
NO. 26	
NO. 27	
NO. 28	
NO. 29	
NO. 30	
NO. 31	
NO. 32	
NO. 33	
NO. 34	
NO. 35	
NO. 36	
NO. 37	
NO. 38	
NO. 39	
NO. 40	
NO. 41	
NO. 42	
NO. 43	
NO. 44	
NO. 45	
NO. 46	
NO. 47	
NO. 48	
NO. 49	
NO. 50	
NO. 51	
NO. 52	
NO. 53	
NO. 54	
NO. 55	
NO. 56	
NO. 57	
NO. 58	
NO. 59	
NO. 60	
NO. 61	
NO. 62	
NO. 63	
NO. 64	
NO. 65	
NO. 66	
NO. 67	
NO. 68	
NO. 69	
NO. 70	
NO. 71	
NO. 72	
NO. 73	
NO. 74	
NO. 75	
NO. 76	
NO. 77	
NO. 78	
NO. 79	
NO. 80	
NO. 81	
NO. 82	
NO. 83	
NO. 84	
NO. 85	
NO. 86	
NO. 87	
NO. 88	
NO. 89	
NO. 90	
NO. 91	
NO. 92	
NO. 93	
NO. 94	
NO. 95	
NO. 96	
NO. 97	
NO. 98	
NO. 99	
NO. 100	
NO. 101	
NO. 102	
NO. 103	
NO. 104	
NO. 105	
NO. 106	
NO. 107	
NO. 108	
NO. 109	
NO. 110	
NO. 111	
NO. 112	
NO. 113	
NO. 114	
NO. 115	
NO. 116	
NO. 117	
NO. 118	
NO. 119	
NO. 120	
NO. 121	
NO. 122	
NO. 123	
NO. 124	
NO. 125	
NO. 126	
NO. 127	
NO. 128	
NO. 129	
NO. 130	
NO. 131	
NO. 132	
NO. 133	
NO. 134	
NO. 135	
NO. 136	
NO. 137	
NO. 138	
NO. 139	
NO. 140	
NO. 141	
NO. 142	
NO. 143	
NO. 144	
NO. 145	
NO. 146	
NO. 147	
NO. 148	
NO. 149	
NO. 150	

DATE	
BY	
ORIGINAL SURVEY	
NO. 1	
NO. 2	
NO. 3	
NO. 4	
NO. 5	
NO. 6	
NO. 7	
NO. 8	
NO. 9	
NO. 10	
NO. 11	
NO. 12	
NO. 13	
NO. 14	
NO. 15	
NO. 16	
NO. 17	
NO. 18	
NO. 19	
NO. 20	
NO. 21	
NO. 22	
NO. 23	
NO. 24	
NO. 25	
NO. 26	
NO. 27	
NO. 28	
NO. 29	
NO. 30	
NO. 31	
NO. 32	
NO. 33	
NO. 34	
NO. 35	
NO. 36	
NO. 37	
NO. 38	
NO. 39	
NO. 40	
NO. 41	
NO. 42	
NO. 43	
NO. 44	
NO. 45	
NO. 46	
NO. 47	
NO. 48	
NO. 49	
NO. 50	
NO. 51	
NO. 52	
NO. 53	
NO. 54	
NO. 55	
NO. 56	
NO. 57	
NO. 58	
NO. 59	
NO. 60	
NO. 61	
NO. 62	
NO. 63	
NO. 64	
NO. 65	
NO. 66	
NO. 67	
NO. 68	
NO. 69	
NO. 70	
NO. 71	
NO. 72	
NO. 73	
NO. 74	
NO. 75	
NO. 76	
NO. 77	
NO. 78	
NO. 79	
NO. 80	
NO. 81	
NO. 82	
NO. 83	
NO. 84	
NO. 85	
NO. 86	
NO. 87	
NO. 88	
NO. 89	
NO. 90	
NO. 91	
NO. 92	
NO. 93	
NO. 94	
NO. 95	
NO. 96	
NO. 97	
NO. 98	
NO. 99	
NO. 100	
NO. 101	
NO. 102	
NO. 103	
NO. 104	
NO. 105	
NO. 106	
NO. 107	
NO. 108	
NO. 109	
NO. 110	
NO. 111	
NO. 112	
NO. 113	
NO. 114	
NO. 115	
NO. 116	
NO. 117	
NO. 118	
NO. 119	
NO. 120	
NO. 121	
NO. 122	
NO. 123	
NO. 124	
NO. 125	
NO. 126	
NO. 127	
NO. 128	
NO. 129	
NO. 130	
NO. 131	
NO. 132	
NO. 133	
NO. 134	
NO. 135	
NO. 136	
NO. 137	
NO. 138	
NO. 139	
NO. 140	
NO. 141	
NO. 142	
NO. 143	
NO. 144	
NO. 145	
NO. 146	
NO. 147	
NO. 148	
NO. 149	
NO. 150	



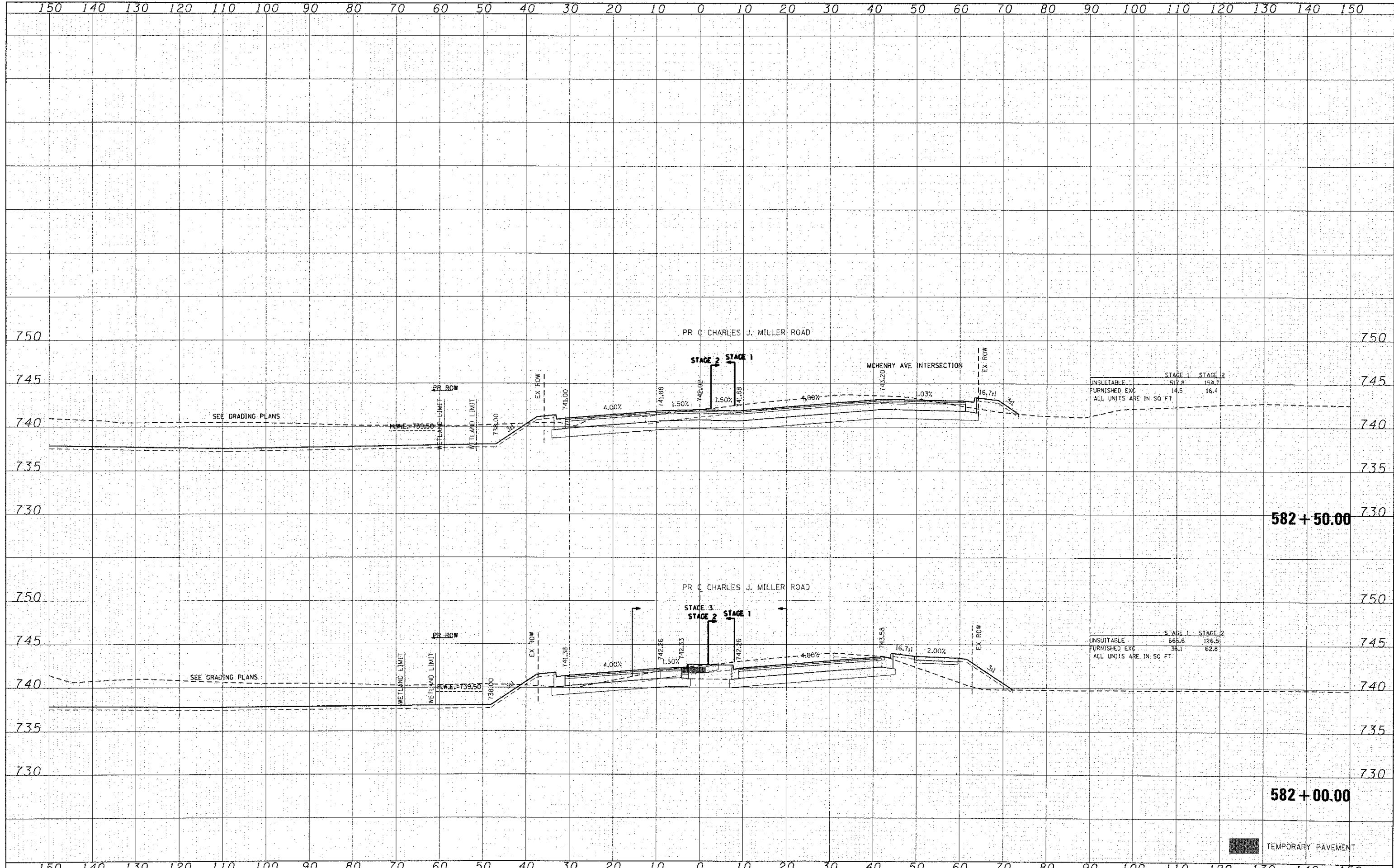
DATE: _____
 BY: _____
 FINAL SURVEY PLOTTED _____
 SURVEY NOTE BOOK AREAS CHECKED _____

DATE: _____
 BY: _____
 ORIGINAL SURVEY PLOTTED _____
 SURVEY NOTE BOOK AREAS CHECKED _____

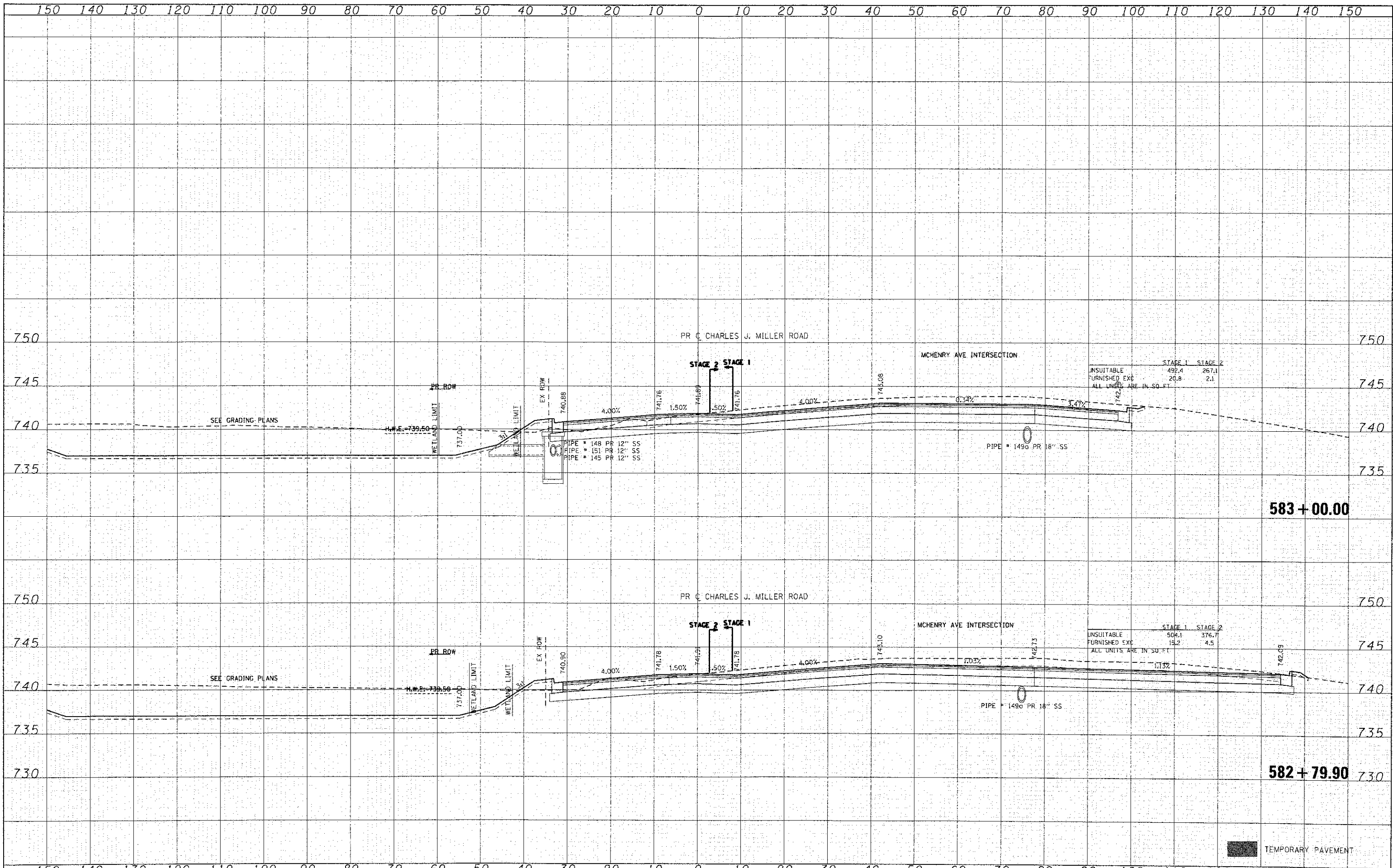


DATE	
BY	
FINAL SURVEY	
SURVEYED	
PLOTTED	
TEMPLATE	
NOTE BOOK	
AREAS CHECKED	
NO.	

DATE	
BY	
ORIGINAL SURVEY	
SURVEYED	
PLOTTED	
TEMPLATE	
NOTE BOOK	
AREAS CHECKED	
NO.	



	USER NAME = jottana PLOT SCALE = 1" = 10' PLOT DATE = 7/23/2012	DESIGNED - CMH DRAWN - SVJ CHECKED - JLP DATE - 5/29/12	REVISED - REVISED - REVISED - REVISED -	MCHENRY COUNTY DIVISION OF TRANSPORTATION		PROPOSED CROSS SECTIONS CHARLES J. MILLER ROAD		P.A. RTE. 3860 SECTION 09-C0372-00-PW COUNTY MCHENRY TOTAL SHEETS 252 SHEET NO. 298 CONTRACT NO. 63633
	SCALE: 1" = 10' SHEET NO. 18 OF 62 SHEETS STA. 582+00.00 TO STA. 582+50.00				FED. ROAD DIST. NO. ILLINOIS FED. AID PROJECT			



BY	DATE
SURVEYED	
PLOTTED	
TEMPLATE	
NOTE BOOK	
AREAS CHECKED	
NO.	

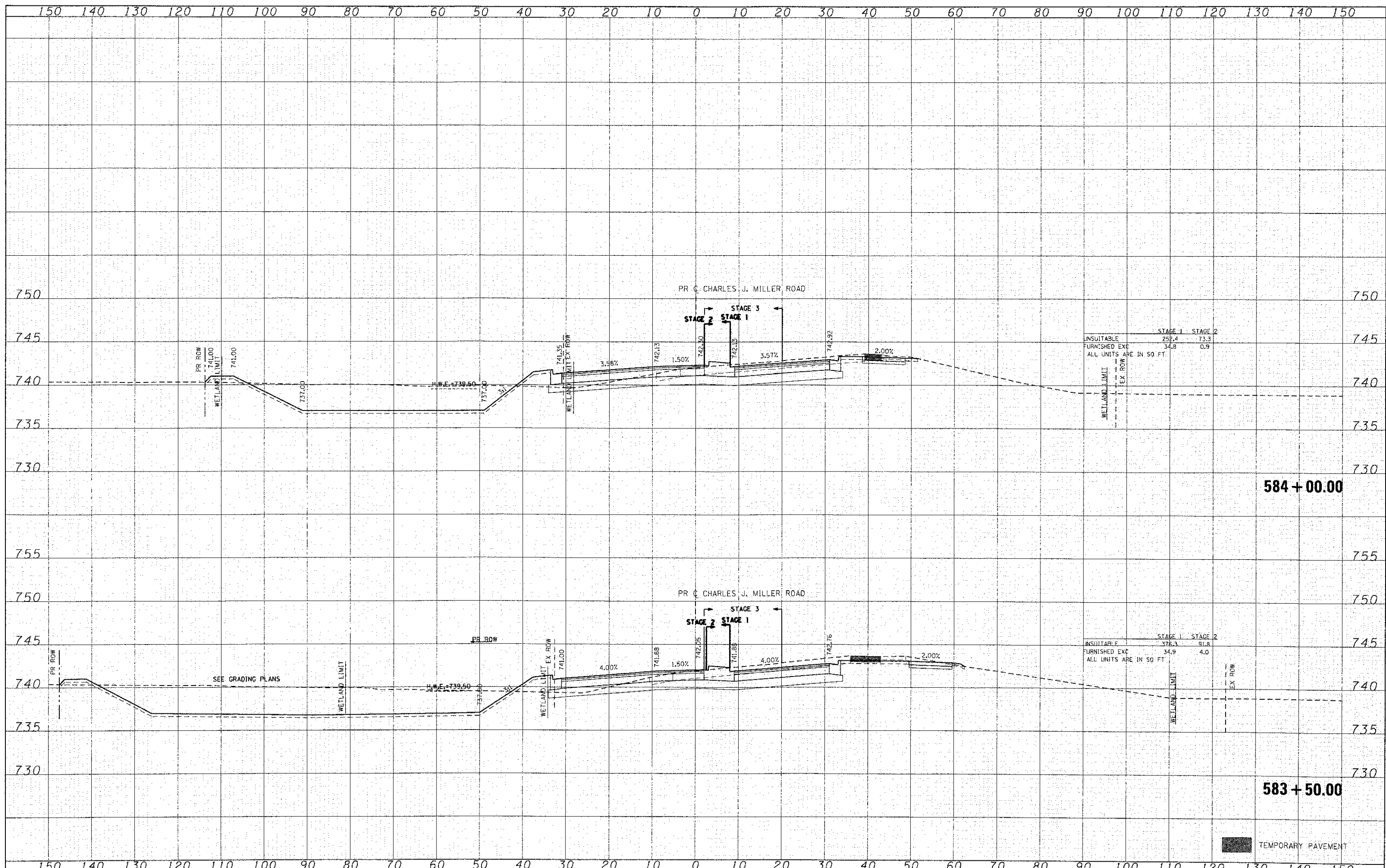
BY	DATE
SURVEYED	
PLOTTED	
TEMPLATE	
NOTE BOOK	
AREAS CHECKED	
NO.	

 HRGreen.com Illinois Professional Design Firm # 184-001322	USER NAME = jallone DESIGNED - CMH DRAWN - SVJ CHECKED - JLP PLOT DATE = 7/23/2012	REVISIONS REVISIONS REVISIONS REVISIONS	MCHENRY COUNTY DIVISION OF TRANSPORTATION	PROPOSED CROSS SECTIONS CHARLES J. MILLER ROAD	F.A. RTE. 3860 SECTION 09-00372-00-PW COUNTY MCHENRY TOTAL SHEETS 252 SHEET NO. 209	CONTRACT NO. 63633
--	--	--	--	---	---	--------------------

TEMPORARY PAVEMENT

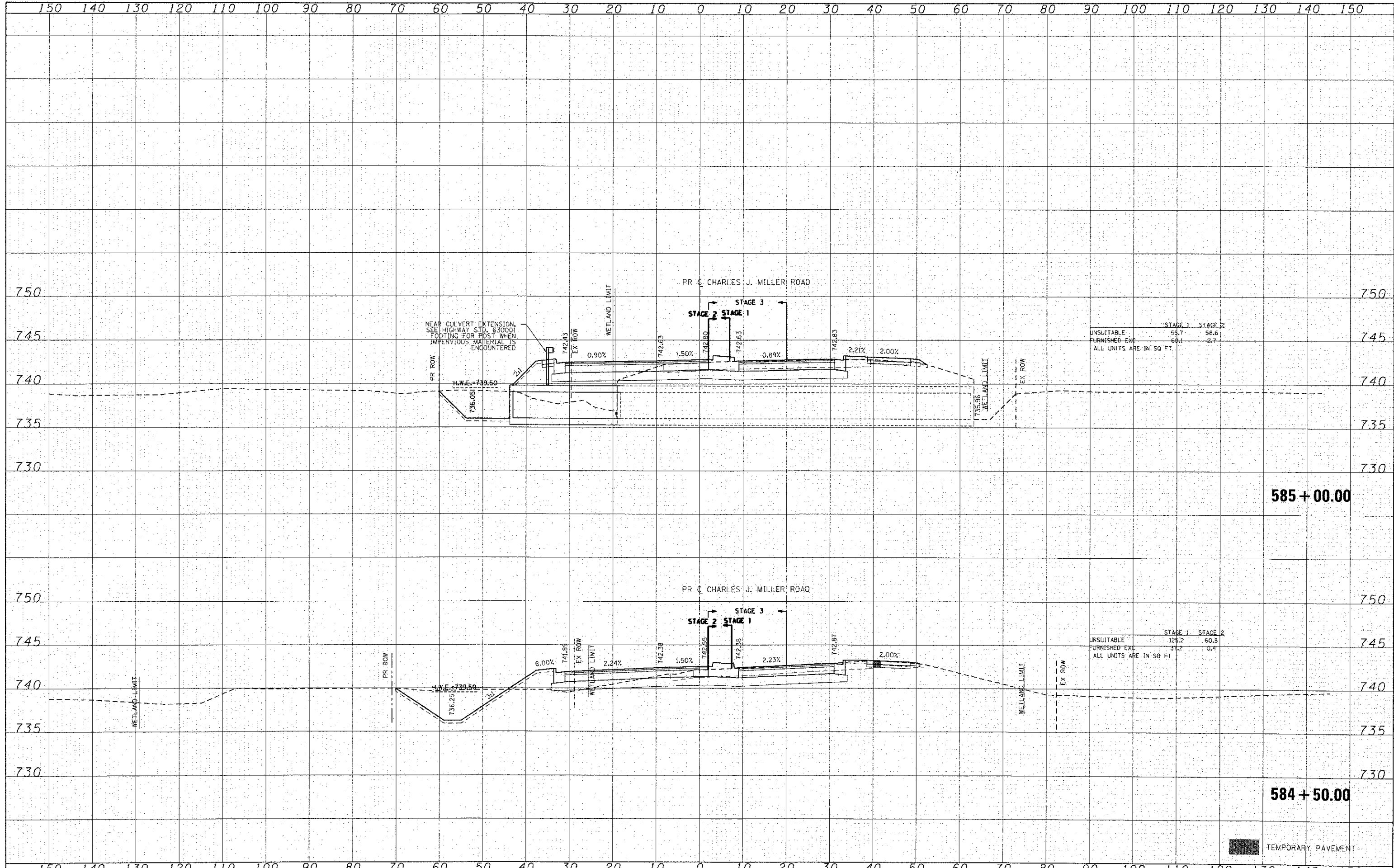
DATE	
BY	
FINL SURVEYED	
SURVEY PLOTTED	
NOTE BOOK	
AREAS CHECKED	
NO.	

DATE	
BY	
ORIGINAL SURVEYED	
SURVEY PLOTTED	
NOTE BOOK	
AREAS CHECKED	
NO.	



DATE	
BY	
FINAL SURVEY	
PLOTTED	
TEMPLATE	
NOTE BOOK	
AREAS CHECKED	
NO.	

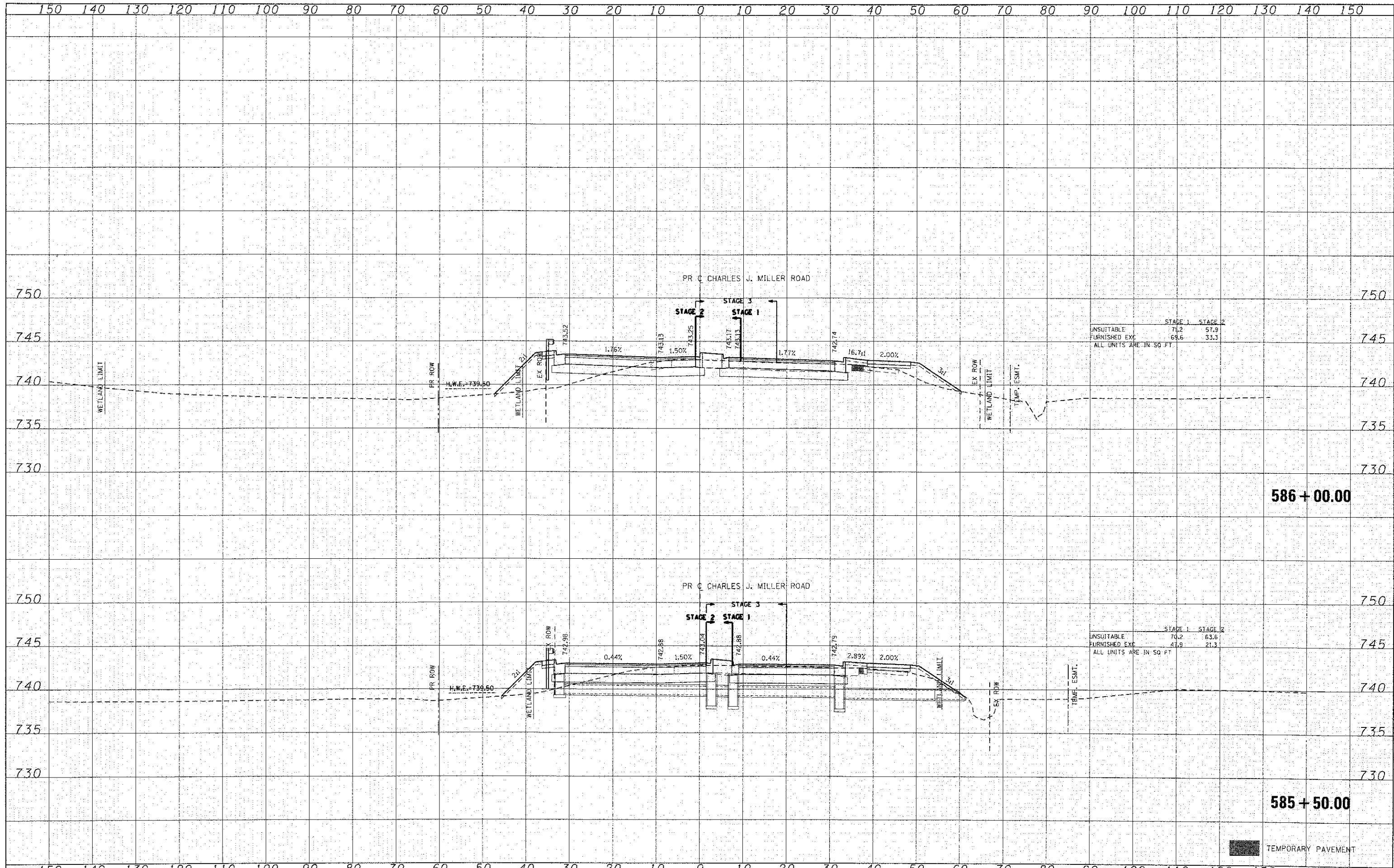
DATE	
BY	
ORIGINAL SURVEY	
PLOTTED	
TEMPLATE	
NOTE BOOK	
AREAS CHECKED	
NO.	



	USER NAME = jstanna DESIGNED - CMH DRAWN - SVJ CHECKED - JLP DATE - 5/29/12	REVISED - REVISED - REVISED - REVISED -	MCHENRY COUNTY DIVISION OF TRANSPORTATION	PROPOSED CROSS SECTIONS CHARLES J. MILLER ROAD	F.A. RTE. 3860 SECTION 09-00372-00-PW COUNTY MCHENRY CONTRACT NO.	TOTAL SHEETS 252 SHEET NO. 211
	PLOT SCALE = 1" = 10' PLOT DATE = 7/23/2012	SCALE: 1" = 10' SHEET NO. 21 OF 62 SHEETS STA. 584+50.00 TO STA. 585+00.00			FED. ROAD DIST. NO. ILLINOIS FED. AID PROJECT 63633	

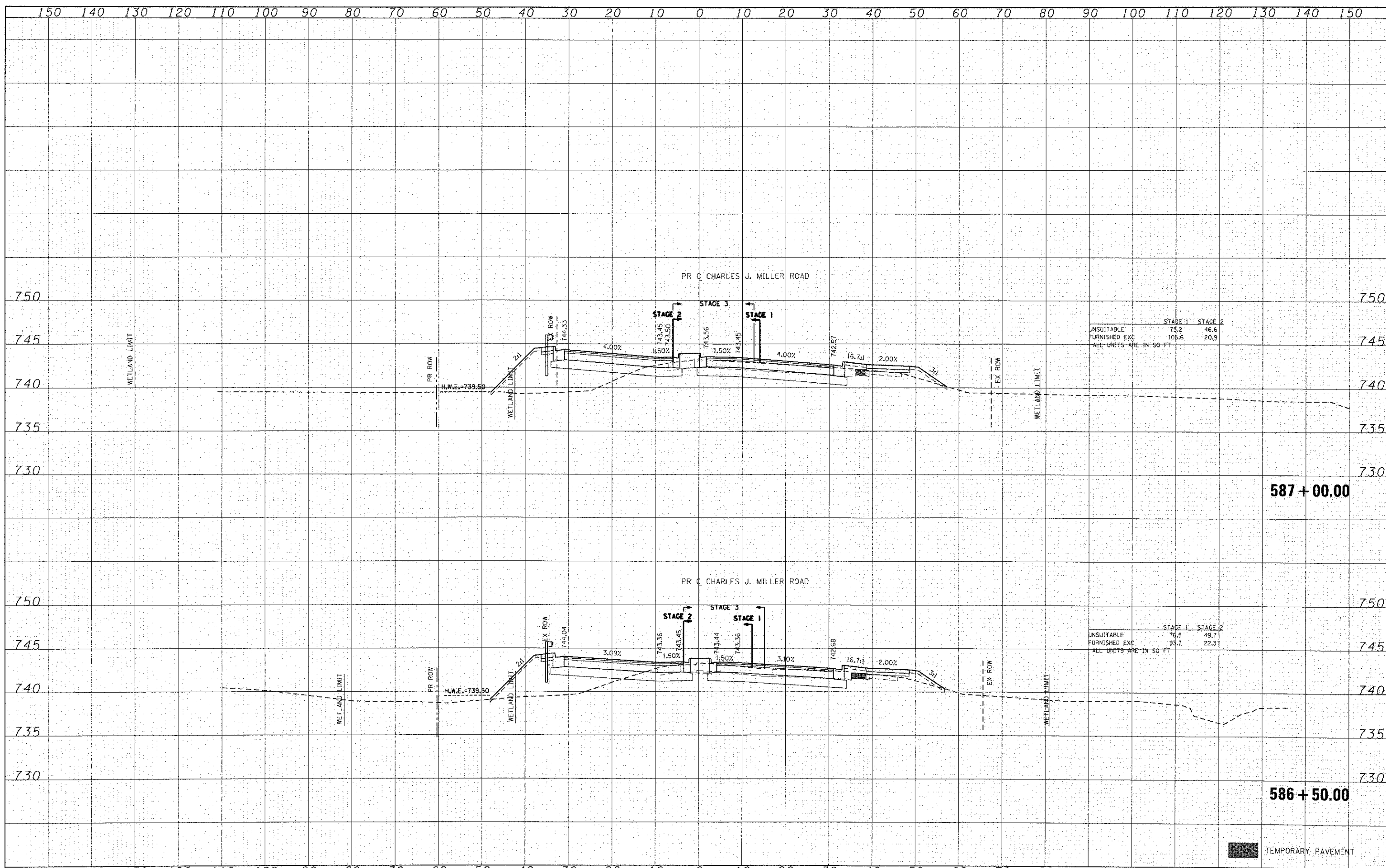
BY	DATE
SURVEYED	
PLOTTED	
TEMPLATE	
AREAS	
CHECKED	
NO.	

BY	DATE
SURVEYED	
PLOTTED	
TEMPLATE	
AREAS	
CHECKED	
NO.	



DATE	
BY	
SURVEYED	
PLOTTED	
TEMPLATE	
NOTE BOOK	
AREAS CHECKED	

DATE	
BY	
ORIGINAL SURVEY	
PLOTTED	
TEMPLATE	
NOTE BOOK	
AREAS CHECKED	

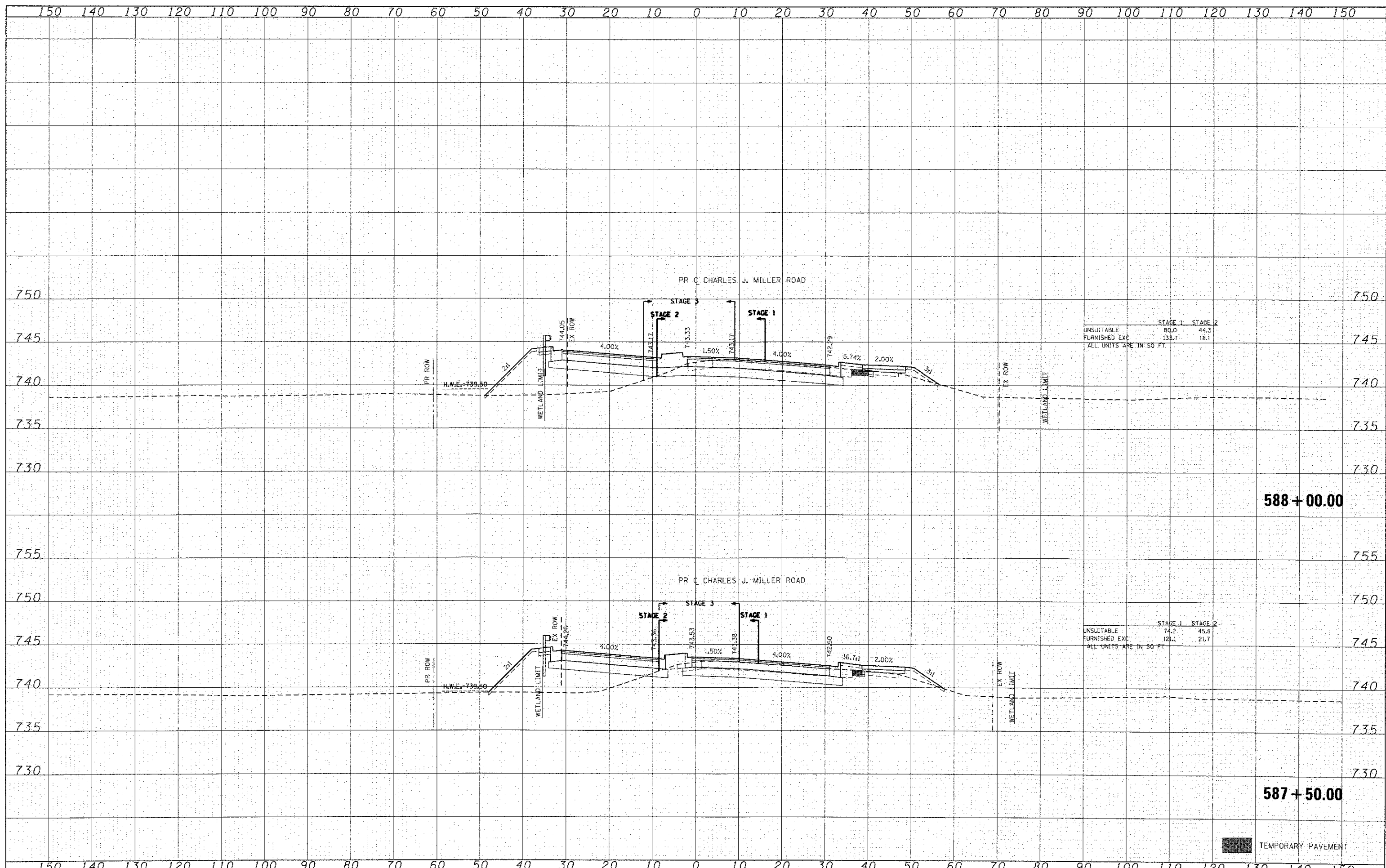


	STAGE 1	STAGE 2
UNSUITABLE	75.2	46.6
FURNISHED EXC	105.6	20.9
ALL UNITS ARE IN SQ FT		

	STAGE 1	STAGE 2
UNSUITABLE	76.5	49.7
FURNISHED EXC	93.7	22.3
ALL UNITS ARE IN SQ FT		

DATE	
BY	
FINISH SURVEYED	
SURVEY PLOTTED	
NOTE BOOK	
AREAS CHECKED	
NO.	

DATE	
BY	
ORIGINAL SURVEY	
SURVEY PLOTTED	
NOTE BOOK	
AREAS CHECKED	
NO.	



	STAGE 1	STAGE 2
UNSUITABLE	80.0	44.3
FURNISHED EXC	135.7	18.1
ALL UNITS ARE IN SQ FT.		

	STAGE 1	STAGE 2
UNSUITABLE	74.2	45.8
FURNISHED EXC	121.1	21.7
ALL UNITS ARE IN SQ FT.		

150 140 130 120 110 100 90 80 70 60 50 40 30 20 10 0 10 20 30 40 50 60 70 80 90 100 110 120 130 140 150

HRGreen.com
 Illinois Professional Design Firm
 # 184-001322

USER NAME = jattone	DESIGNED - CMH	REVISED -
	DRAWN - SVJ	REVISED -
PLCT SCALE = 1" = 10'	CHECKED - JLP	REVISED -
PLOT DATE = 7/23/2012	DATE - 5/29/12	REVISED -

**MCHENRY COUNTY
 DIVISION OF TRANSPORTATION**

**PROPOSED CROSS SECTIONS
 CHARLES J. MILLER ROAD**

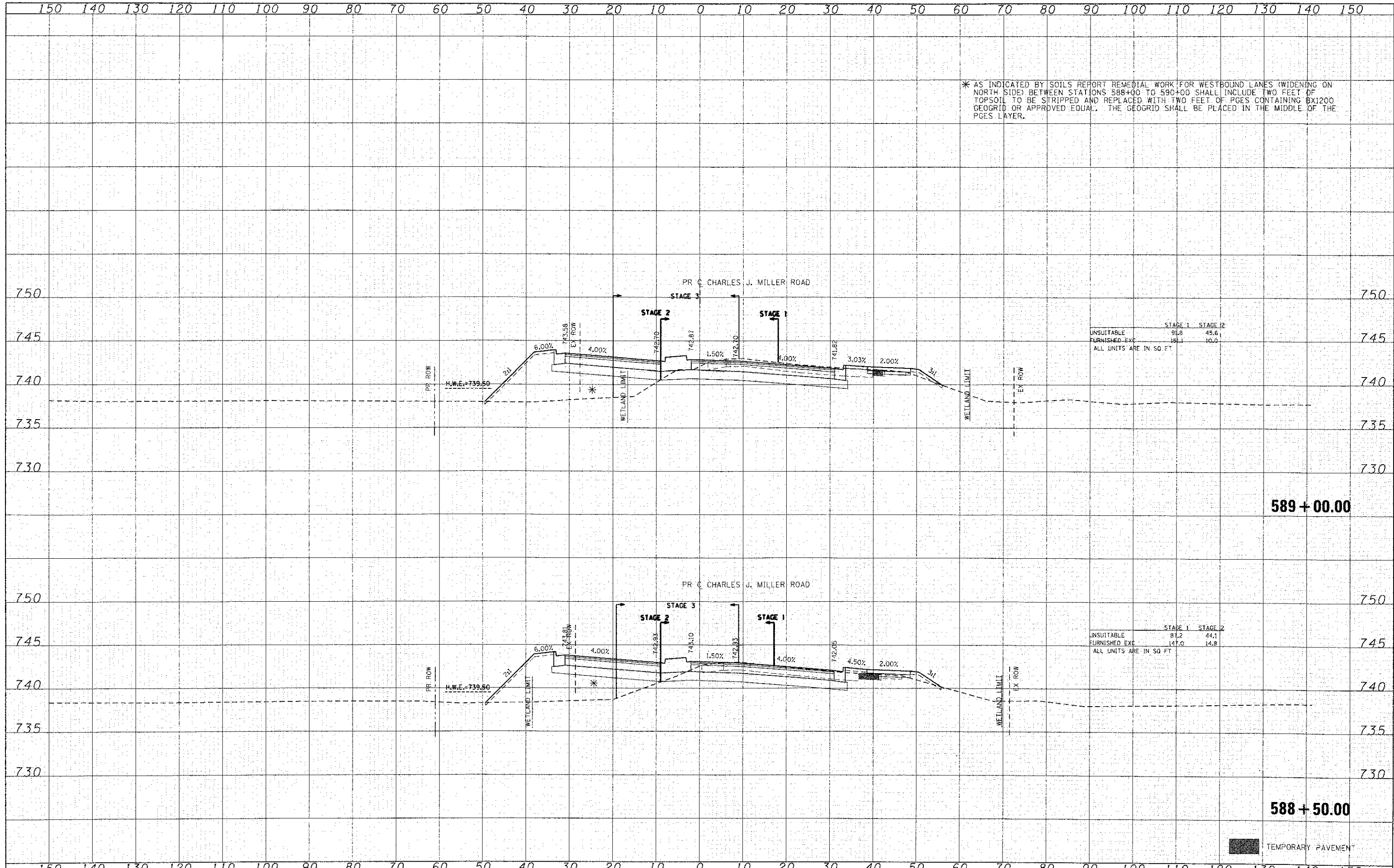
SCALE: 1" = 10' SHEET NO. 24 OF 62 SHEETS STA. 587+50.00 TO STA. 588+00.00

F.A. RTE.	SECTION	COUNTY	TOTAL SHEETS	SHEET NO.
3860	09-00372-00-PW	MCHENRY	252	214
CONTRACT NO.			63633	
FED. ROAD DIST. NO.		ILLINOIS FED. AID PROJECT		

TEMPORARY PAVEMENT

DATE	
BY	
FINAL SURVEY	
PLOTTED	
TEMPLATE	
NOTE BOOK	
AREAS CHECKED	
NO.	

DATE	
BY	
ORIGINAL SURVEY	
PLOTTED	
TEMPLATE	
NOTE BOOK	
AREAS CHECKED	
NO.	



* AS INDICATED BY SOILS REPORT REMEDIAL WORK FOR WESTBOUND LANES (WIDENING ON NORTH SIDE) BETWEEN STATIONS 588+00 TO 590+00 SHALL INCLUDE TWO FEET OF TOPSOIL TO BE STRIPPED AND REPLACED WITH TWO FEET OF PGES CONTAINING BX1200 GEOGRID OR APPROVED EQUAL. THE GEOGRID SHALL BE PLACED IN THE MIDDLE OF THE PGES LAYER.

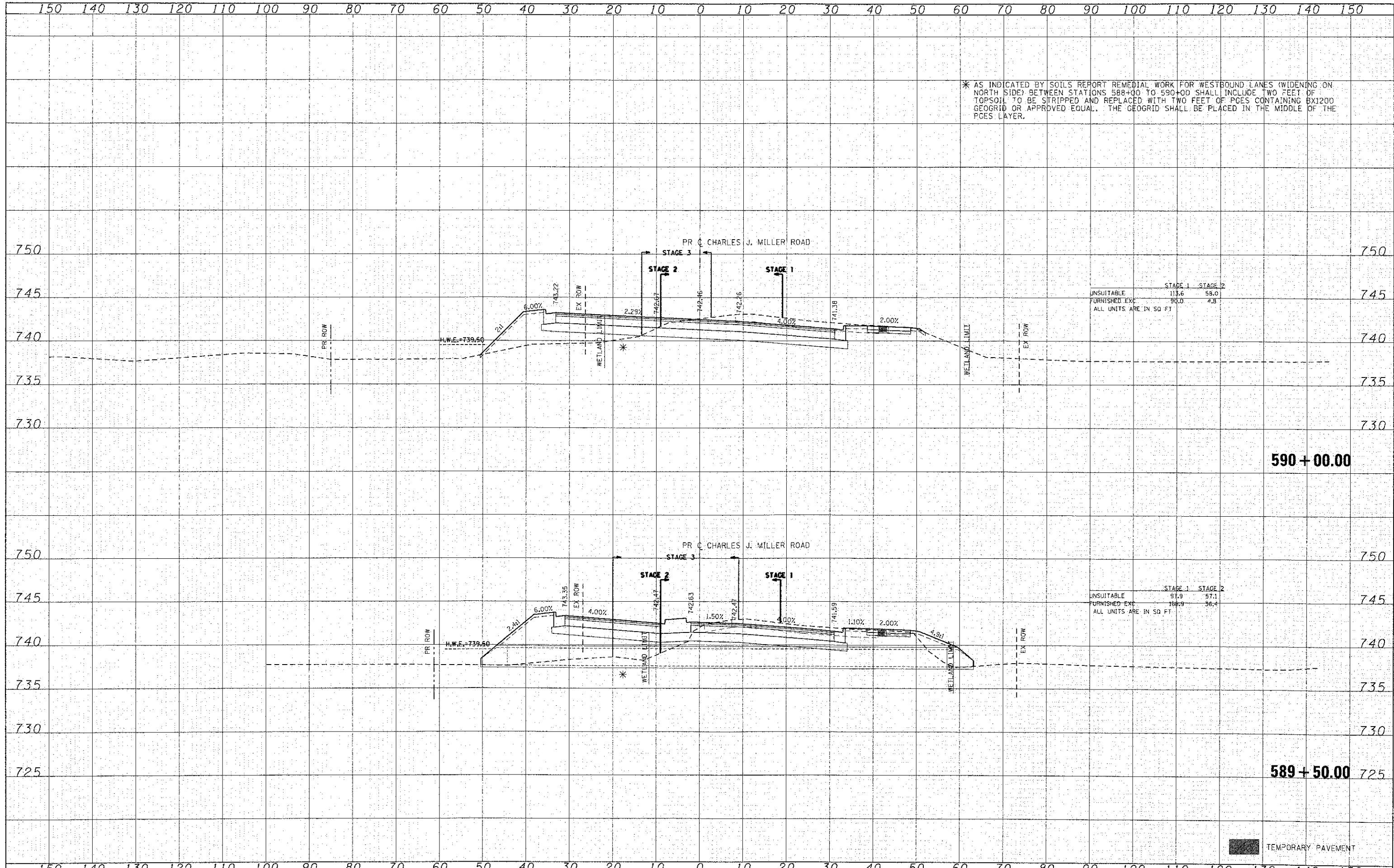
	STAGE 1	STAGE 2
UNSUITABLE	91.8	45.6
FURNISHED EXC	151.1	10.0
ALL UNITS ARE IN SQ FT		

	STAGE 1	STAGE 2
UNSUITABLE	81.2	44.1
FURNISHED EXC	147.0	14.8
ALL UNITS ARE IN SQ FT		

TEMPORARY PAVEMENT

BY	DATE
SURVEYED	
PLOTTED	
TEMPLATE	
AREAS CHECKED	
NO.	

BY	DATE
SURVEYED	
PLOTTED	
TEMPLATE	
AREAS CHECKED	
NO.	



* AS INDICATED BY SOILS REPORT REMEDIAL WORK FOR WESTBOUND LANES (WIDENING ON NORTH SIDE) BETWEEN STATIONS 588+00 TO 590+00 SHALL INCLUDE TWO FEET OF TOPSOIL TO BE STRIPPED AND REPLACED WITH TWO FEET OF PCES CONTAINING 6X1200 GEOGRID OR APPROVED EQUAL. THE GEOGRID SHALL BE PLACED IN THE MIDDLE OF THE PCES LAYER.

	STAGE 1	STAGE 2
UNSUITABLE	113.6	58.0
FURNISHED EXC.	90.0	4.8
ALL UNITS ARE IN SQ. FT.		

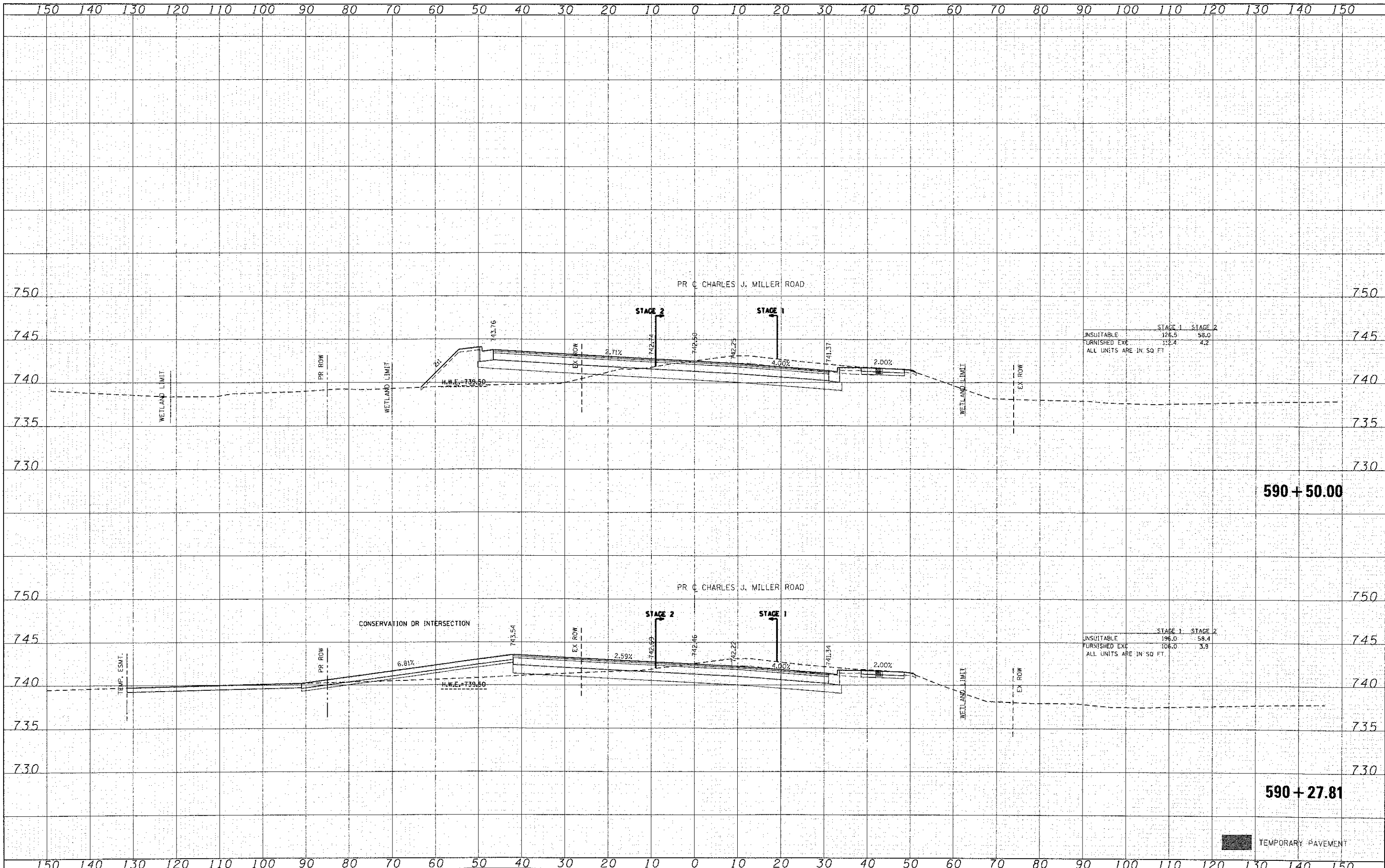
	STAGE 1	STAGE 2
UNSUITABLE	91.9	57.1
FURNISHED EXC.	188.9	36.4
ALL UNITS ARE IN SQ. FT.		

TEMPORARY PAVEMENT

	USER NAME = jstano	DESIGNED - CMH	REVISED -	MCHENRY COUNTY DIVISION OF TRANSPORTATION	PROPOSED CROSS SECTIONS CHARLES J. MILLER ROAD	SCALE: 1" = 10' SHEET NO. 26 OF 62 SHEETS STA. 589+50.00 TO STA. 590+00.00	<table border="1"> <tr><th>F.A. RTE.</th><th>SECTION</th><th>COUNTY</th><th>TOTAL SHEETS</th><th>SHEET NO.</th></tr> <tr><td>3860</td><td>09-00372-00-PW</td><td>MCHENRY</td><td>252</td><td>216</td></tr> </table>	F.A. RTE.	SECTION	COUNTY	TOTAL SHEETS	SHEET NO.	3860	09-00372-00-PW	MCHENRY	252	216
	F.A. RTE.	SECTION	COUNTY				TOTAL SHEETS	SHEET NO.									
	3860	09-00372-00-PW	MCHENRY				252	216									
	PLOT SCALE = 1" = 10'	CHECKED - JLP	REVISED -				CONTRACT NO.										
PLOT DATE = 7/23/2012	DATE - 5/29/12	REVISED -	FED. ROAD DIST. NO.														
			ILLINOIS FED. AID PROJECT 63633														

BY	DATE
FINAL SURVEY	
SUBMITTED	
PLOTTED	
NOTE BOOK	
AREAS CHECKED	

BY	DATE
ORIGINAL SURVEY	
SKETCHED	
PLOTTED	
NOTE BOOK	
AREAS CHECKED	



USER NAME = jattone	DESIGNED - CMH	REVISED -
	DRAWN - SVJ	REVISED -
	CHECKED - JLP	REVISED -
	DATE - 5/29/12	REVISED -

**MCHENRY COUNTY
DIVISION OF TRANSPORTATION**

**PROPOSED CROSS SECTIONS
CHARLES J. MILLER ROAD**

SCALE: 1" = 10'

SHEET NO. 27 OF 62 SHEETS

STA. 590+27.81 TO STA. 590+50.00

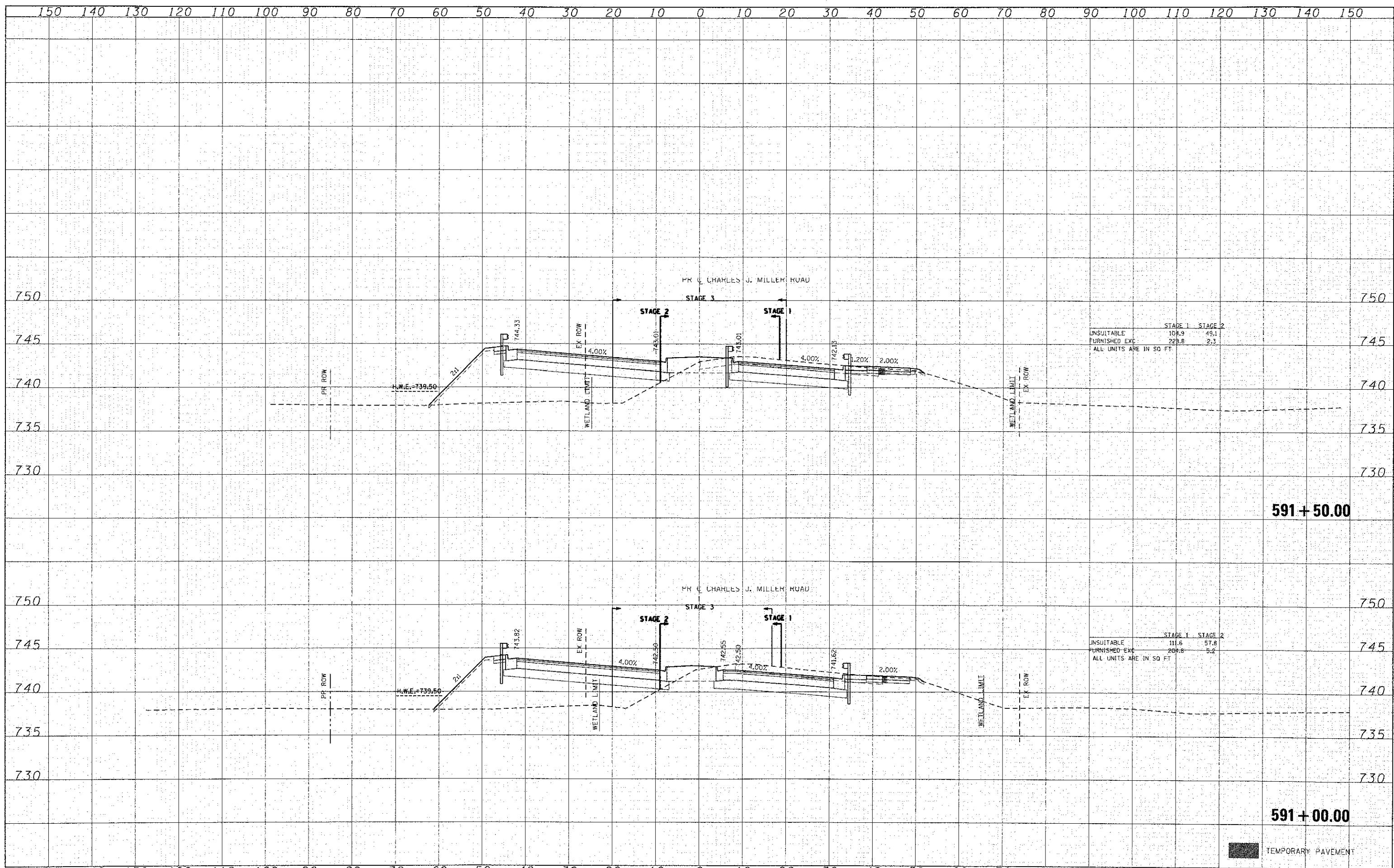
F.A. RTE.	SECTION	COUNTY	TOTAL SHEETS	SHEET NO.
3880	09-00372-00-PW	MCHENRY	252	217

CONTRACT NO.

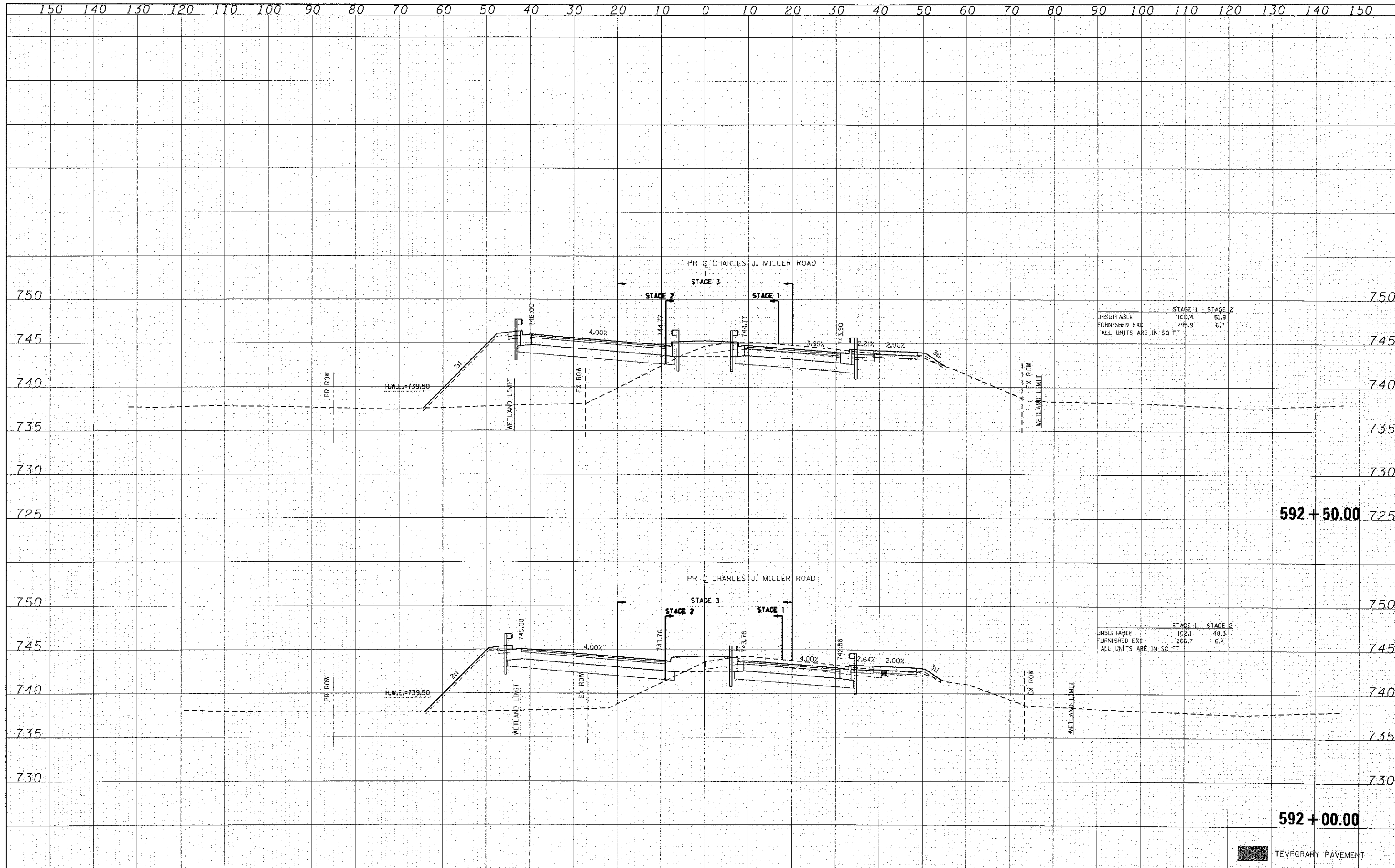
FED. ROAD DIST. NO. ILLINOIS FED. AID PROJECT 63633

BY	DATE
FINAL SURVEY	
PLOTTED	
NOTE BOOK	
AREAS CHECKED	

BY	DATE
ORIGINAL SURVEY	
PLOTTED	
NOTE BOOK	
AREAS CHECKED	



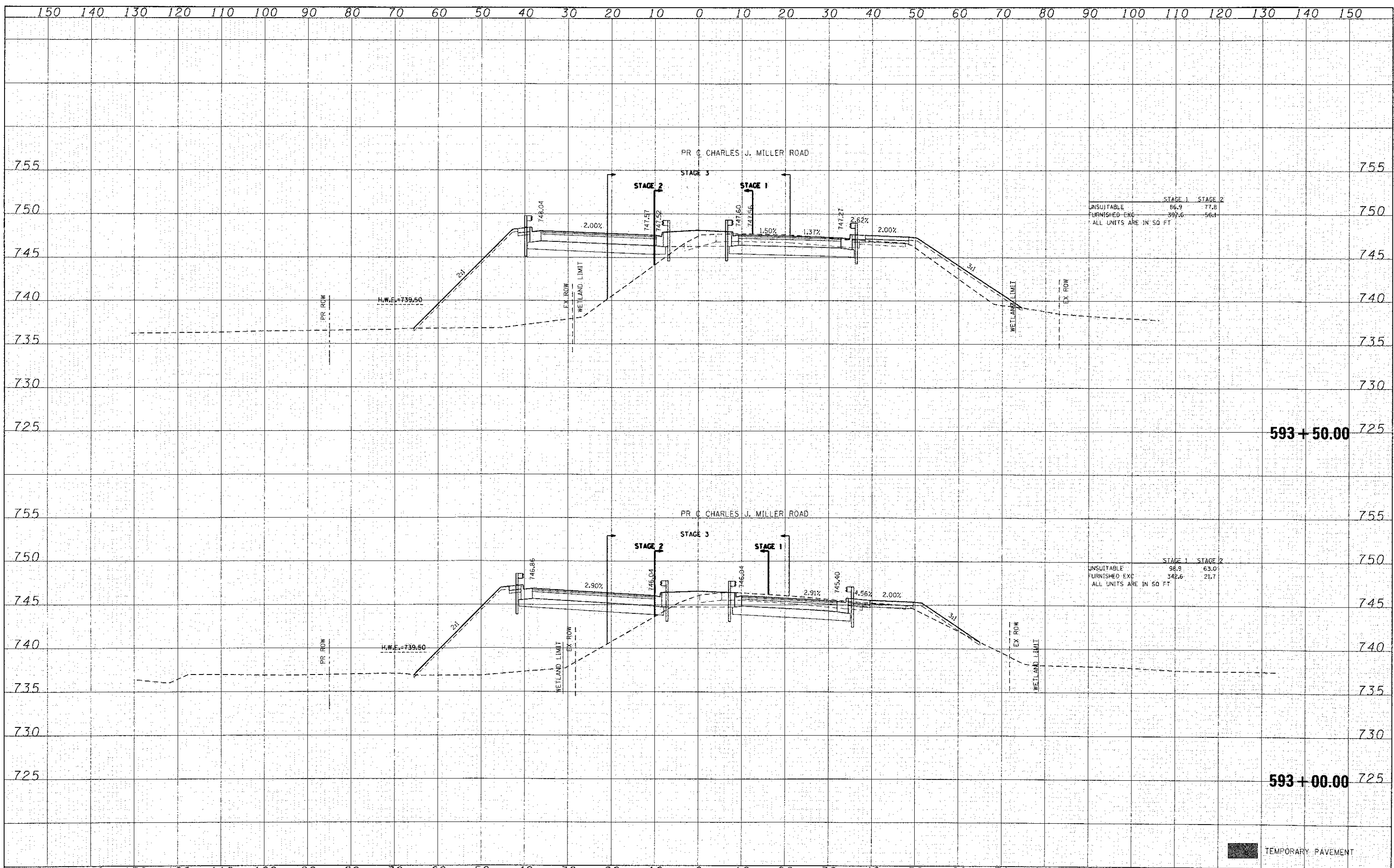
DATE	
BY	
FINISHED SURVEY	SURVEYED
NOTE BOOK	PLOTTED
NO.	TEMPLATE
	AREAS CHECKED



DATE	
BY	
ORIGINAL SURVEY	SURVEYED
NOTE BOOK	PLOTTED
NO.	TEMPLATE
	AREAS CHECKED

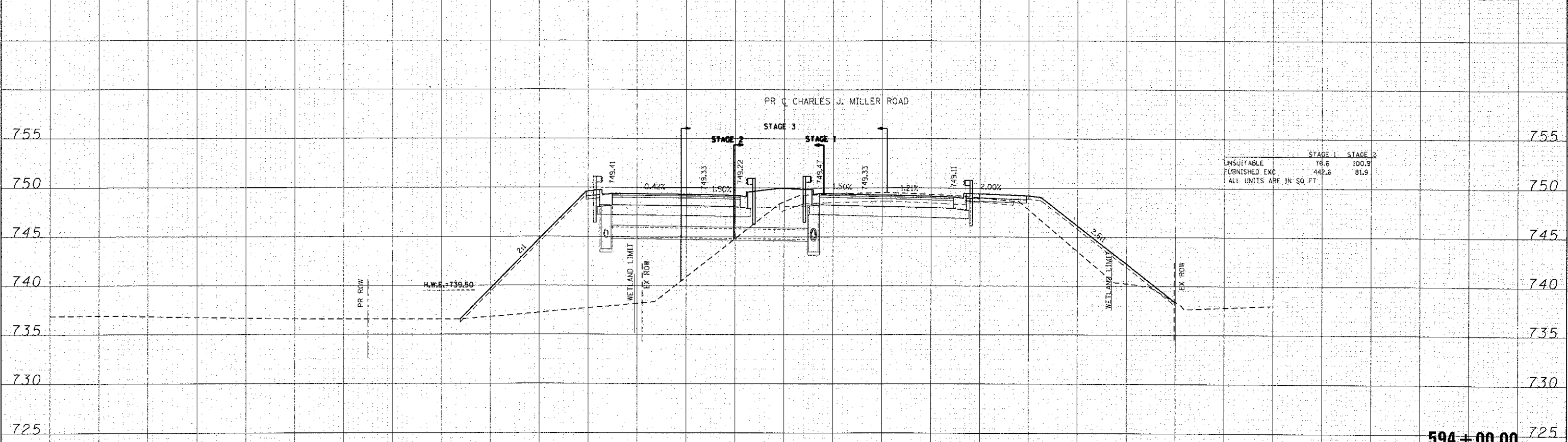
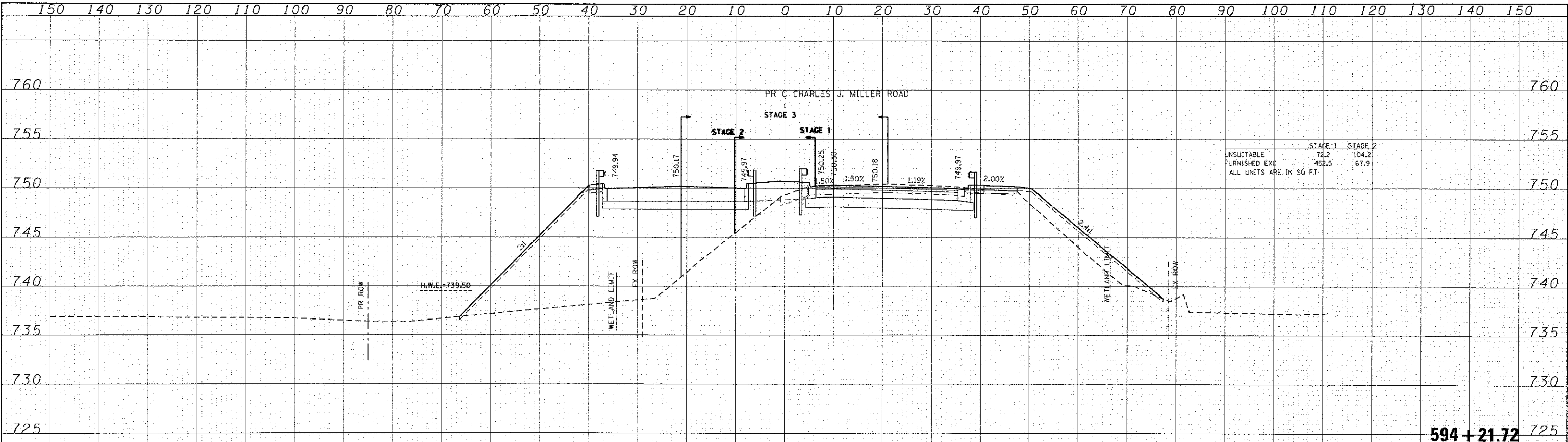
DATE	
BY	
FINAL SURVEY	
PLOTTED	
NOTE BOOK	
AREAS CHECKED	

DATE	
BY	
ORIGINAL SURVEY	
PLOTTED	
NOTE BOOK	
AREAS CHECKED	



STAGE 1	STAGE 2	
UNSATURABLE	86.9	77.8
FURNISHED EXC	397.6	56.1
ALL UNITS ARE IN' SQ FT		

STAGE 1	STAGE 2	
UNSATURABLE	98.9	63.0
FURNISHED EXC	342.6	21.7
ALL UNITS ARE IN' SQ FT		



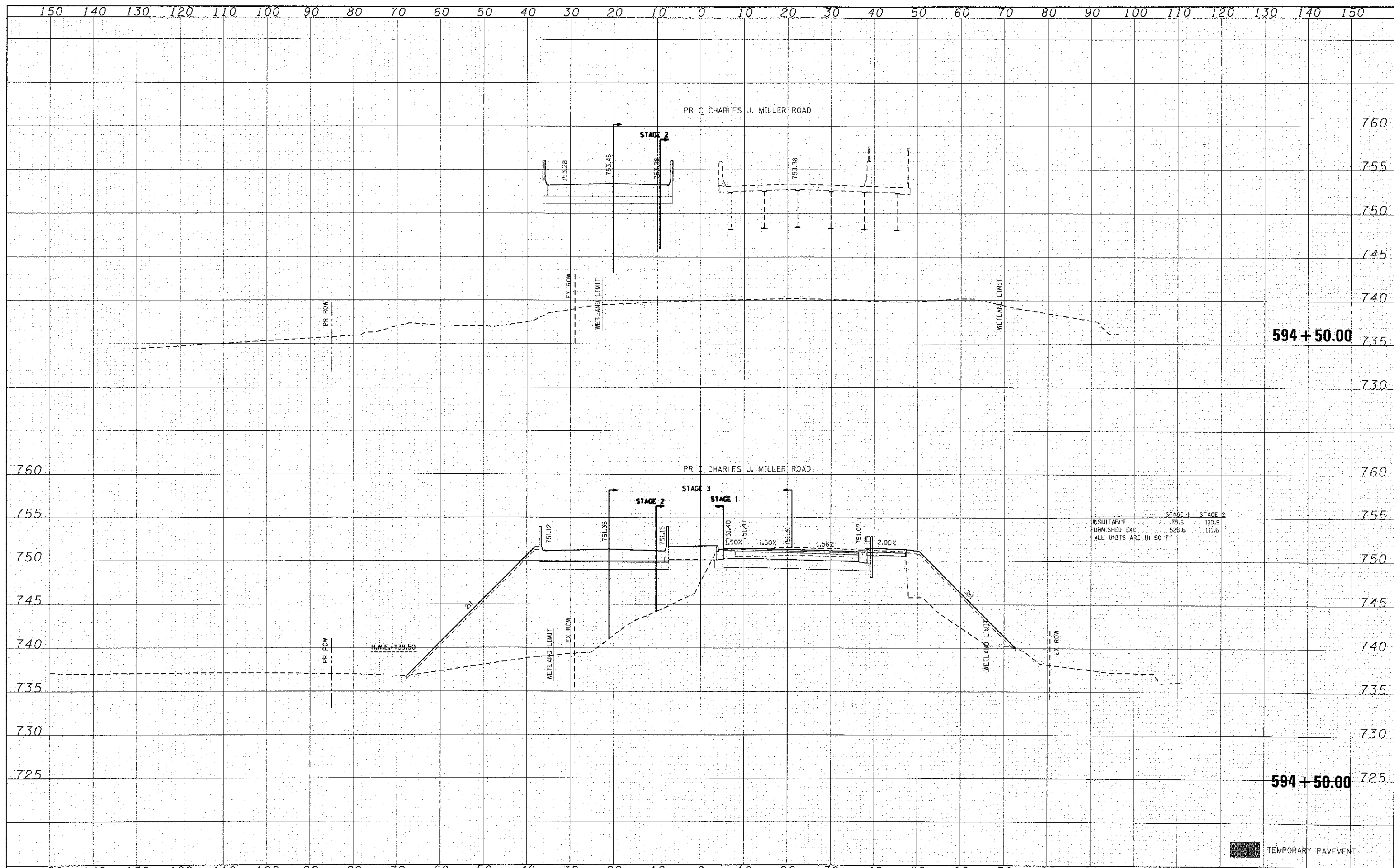
TEMPORARY PAVEMENT

DATE	
BY	
DESIGNED	
CHECKED	
DRAWN	
DATE	
BY	
DESIGNED	
CHECKED	
DRAWN	
DATE	

DATE	
BY	
DESIGNED	
CHECKED	
DRAWN	
DATE	
BY	
DESIGNED	
CHECKED	
DRAWN	
DATE	

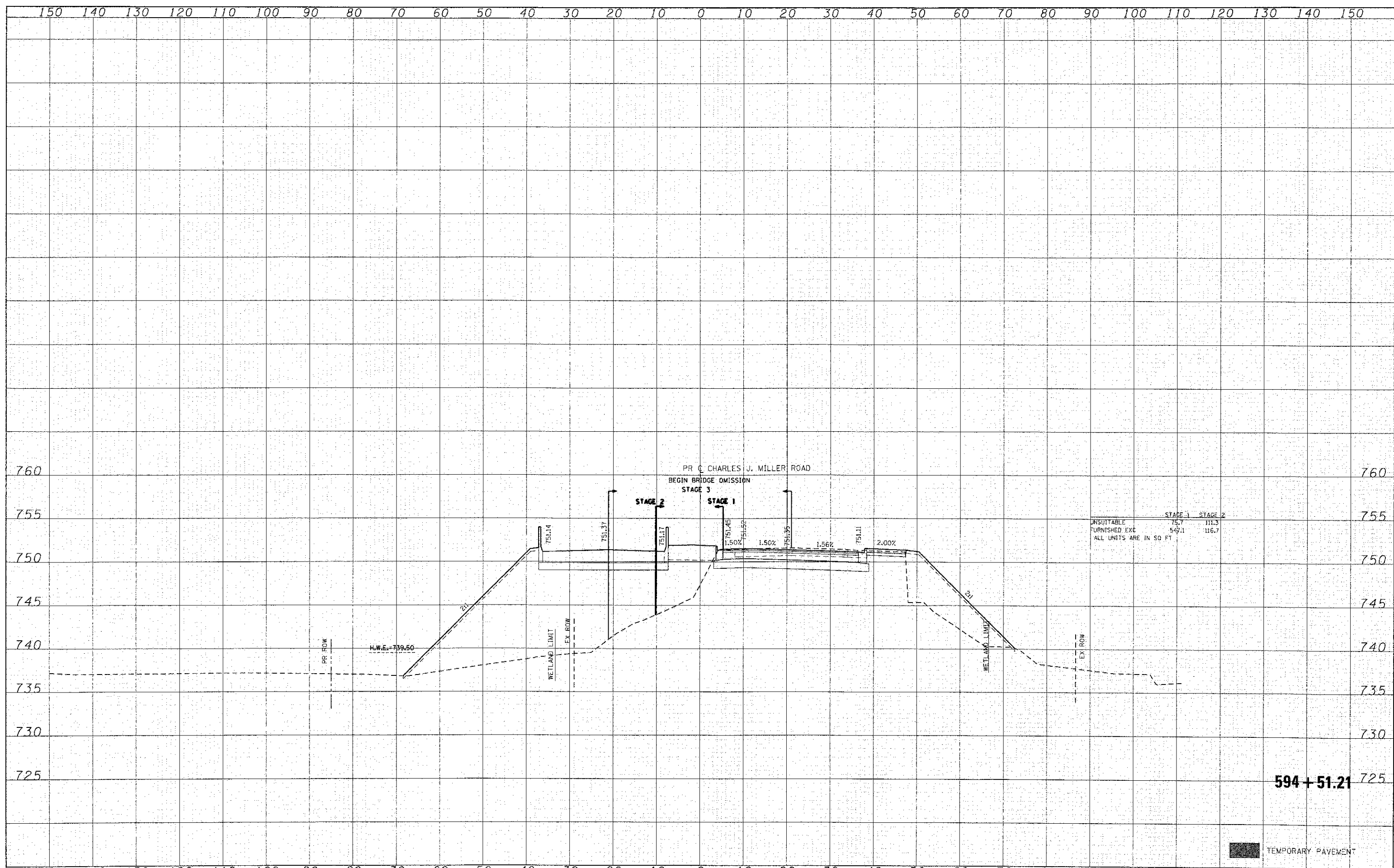
DATE	
BY	
FINAL SURVEY	
SPRINKLED	
PLOTTED	
TEMPLATE	
NOTE BOOK	
AREAS CHECKED	

DATE	
BY	
ORIGINAL SURVEY	
SPRINKLED	
PLOTTED	
TEMPLATE	
NOTE BOOK	
AREAS CHECKED	



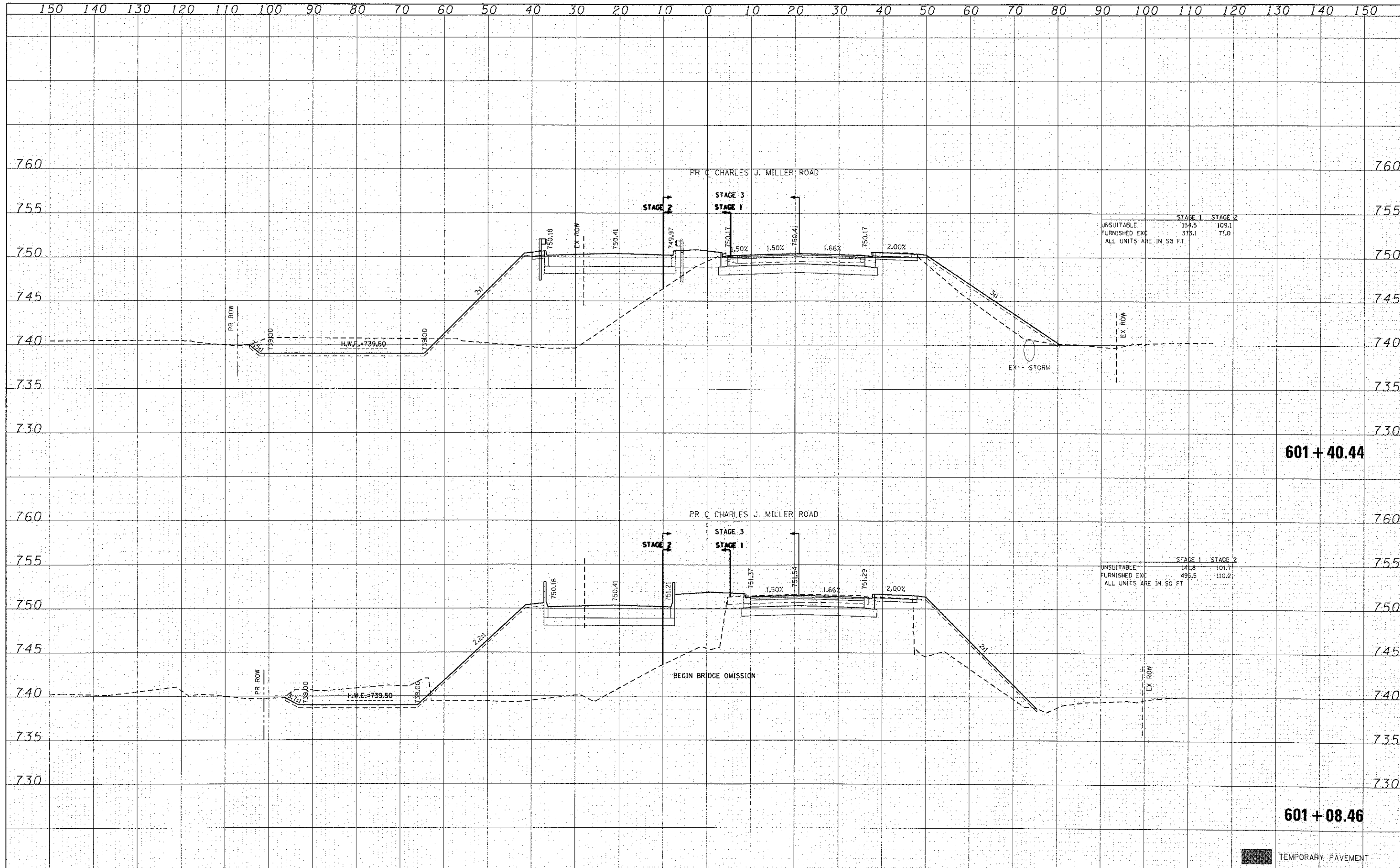
BY	DATE
SURVEYED	
PLOTTED	
TEMPLATE	
AREAS CHECKED	
AREAS CHECKED	

BY	DATE
SURVEYED	
PLOTTED	
TEMPLATE	
AREAS CHECKED	
AREAS CHECKED	



DATE	
BY	
DESIGNED	
DRAWN	
CHECKED	
DATE	

DATE	
BY	
DESIGNED	
DRAWN	
CHECKED	
DATE	

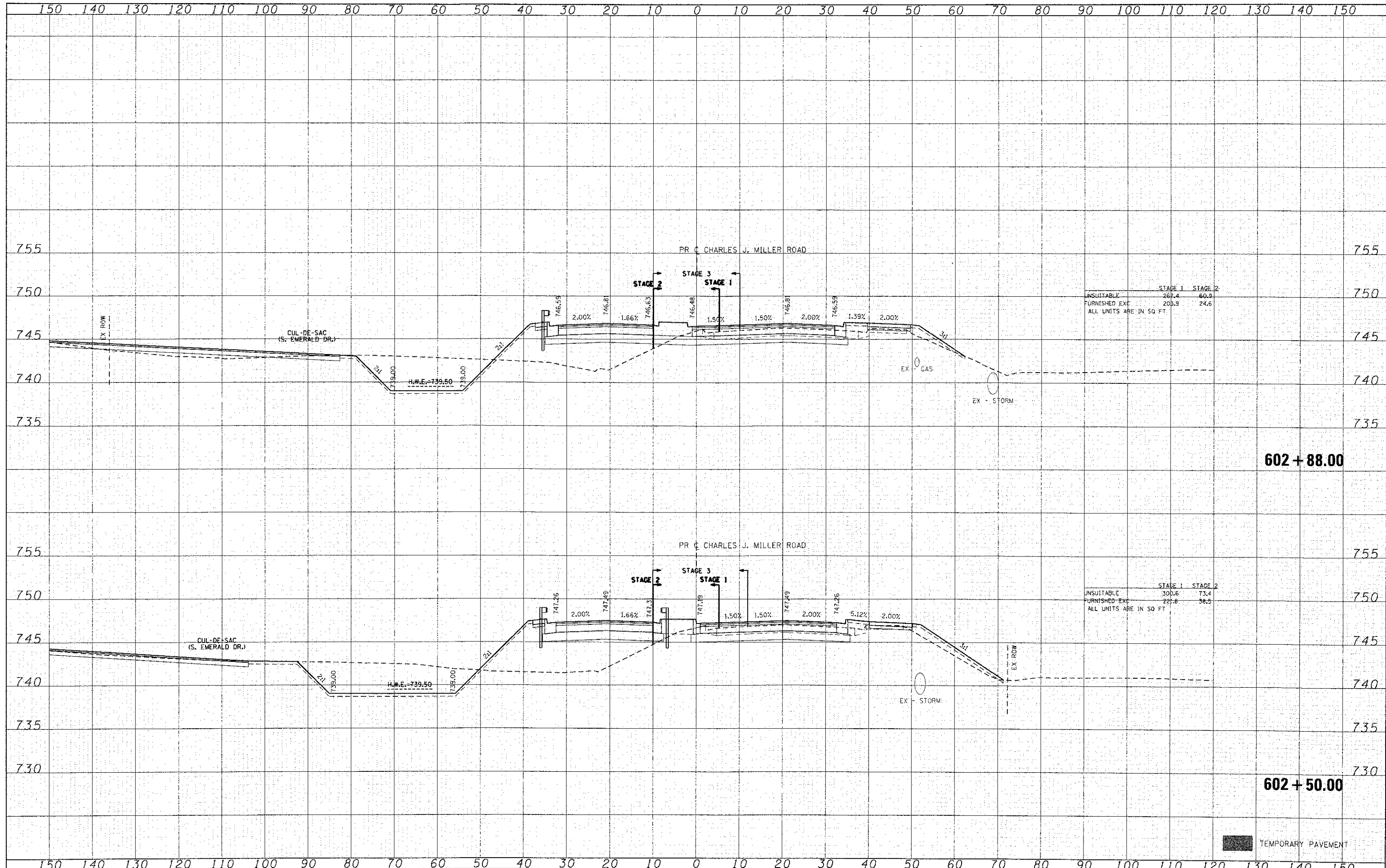


	STAGE 1	STAGE 2
UNSATURABLE	154.5	109.1
FURNISHED EXC	375.1	71.0
ALL UNITS ARE IN SQ FT		

	STAGE 1	STAGE 2
UNSATURABLE	141.8	101.7
FURNISHED EXC	495.5	110.2
ALL UNITS ARE IN SQ FT		

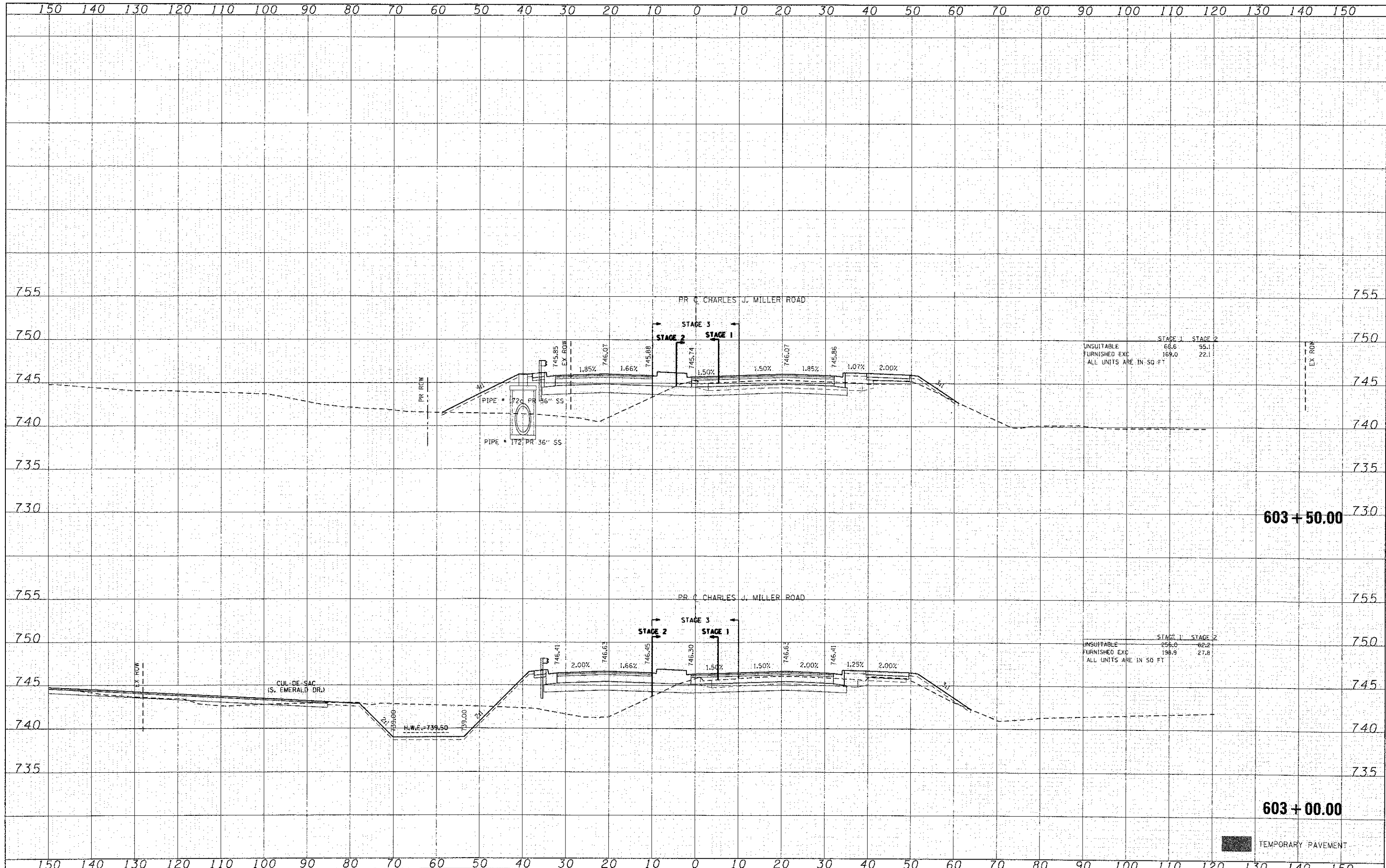
DATE	
BY	
FINISHED	
SURVEY	
PLOTTED	
NOTE BOOK	
AREAS	
CHECKED	

DATE	
BY	
ORIGINAL	
SURVEY	
PLOTTED	
NOTE BOOK	
AREAS	
CHECKED	



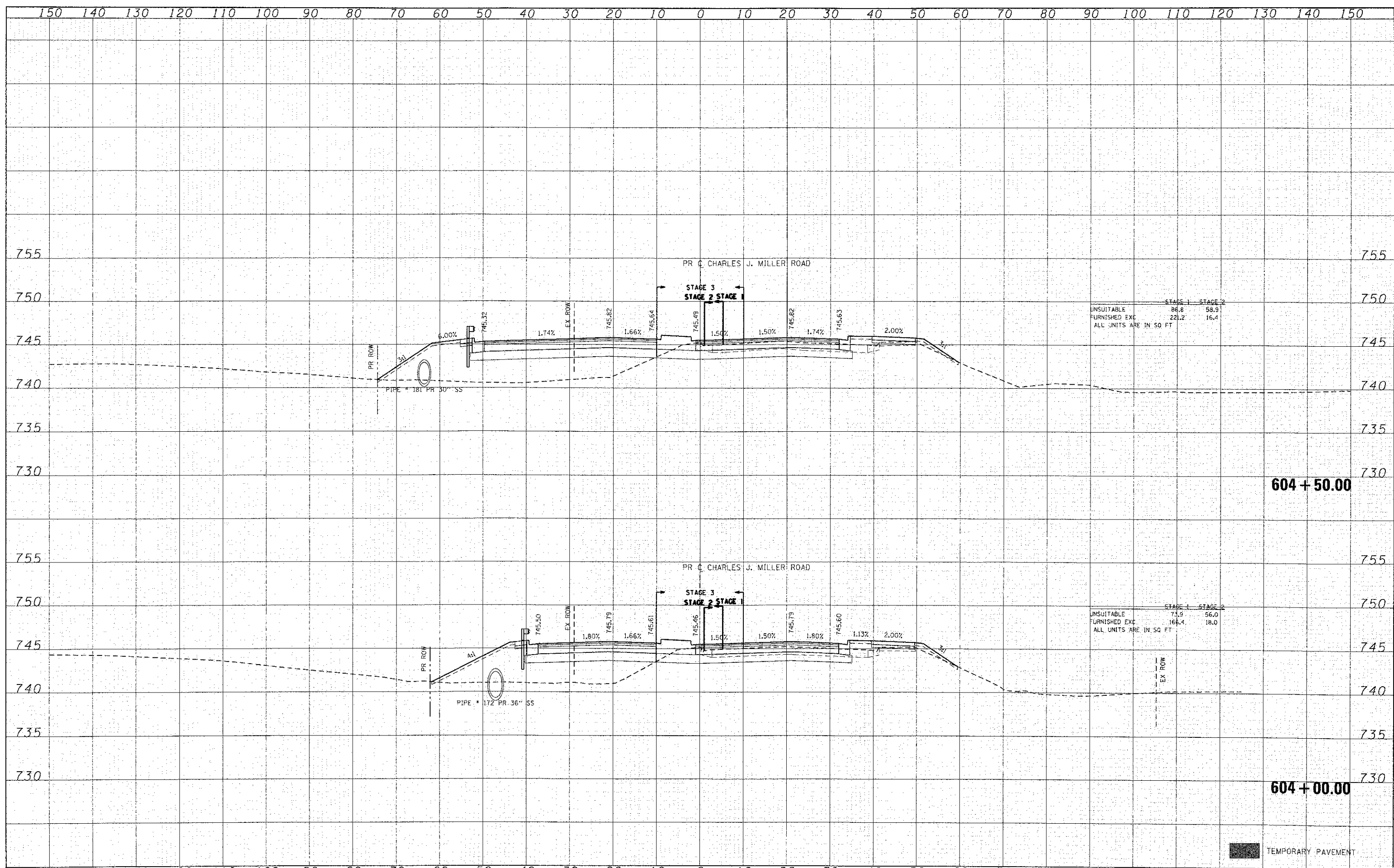
DATE	
BY	
FINAL SURVEY	
NOTE BOOK	
NO.	

DATE	
BY	
ORIGINAL SURVEY	
NOTE BOOK	
NO.	



DATE	
BY	
FINAL SURVEYED	
NOTE BOOK	
AREAS CHECKED	
PLOTTED	
TEMPLATE	
NO.	

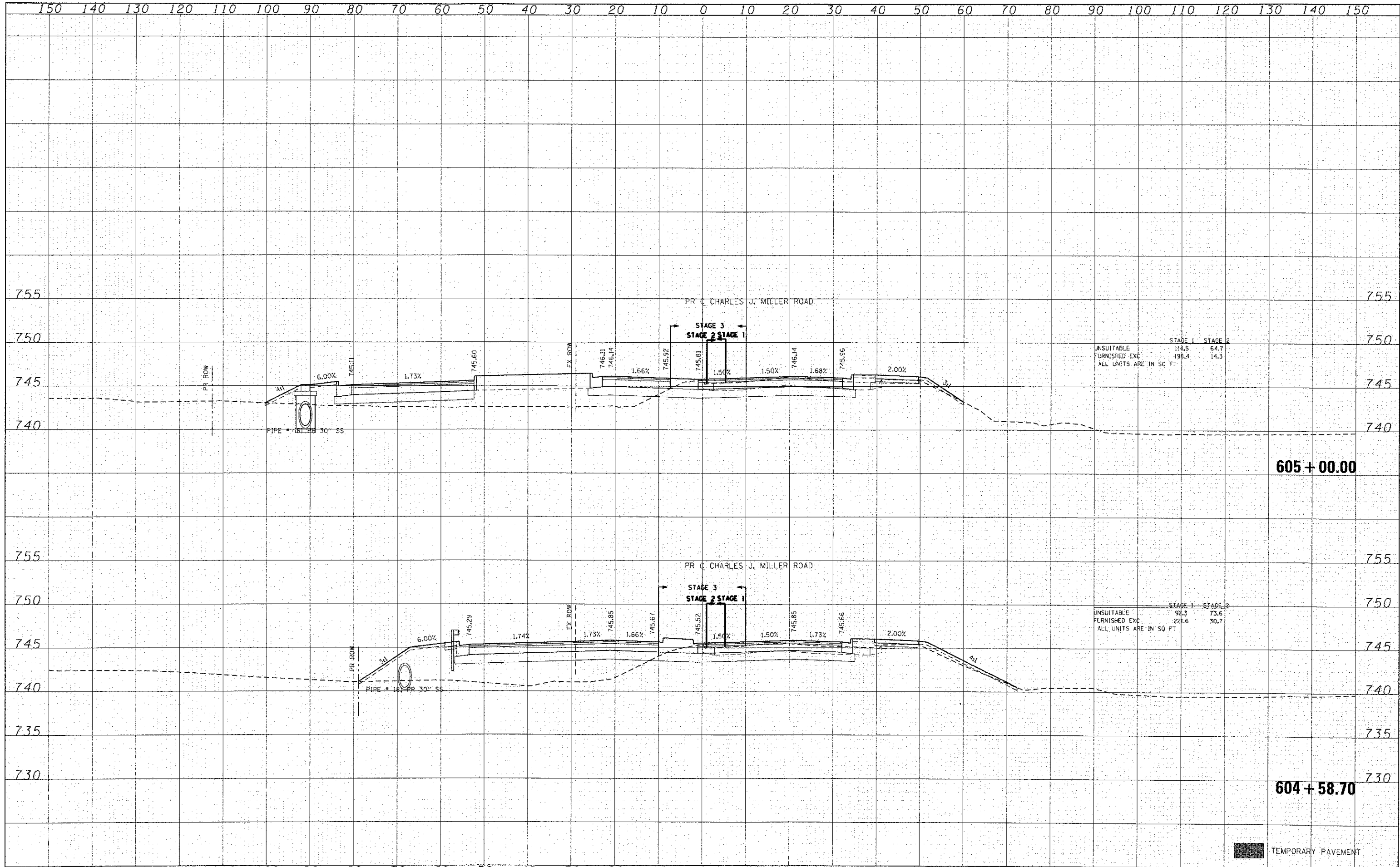
DATE	
BY	
ORIGINAL SURVEYED	
NOTE BOOK	
AREAS CHECKED	
PLOTTED	
TEMPLATE	
NO.	



TEMPORARY PAVEMENT

DATE	
BY	
FINAL SURVEY	
PLOTTED	
NOTE BOOK	
AREAS CHECKED	

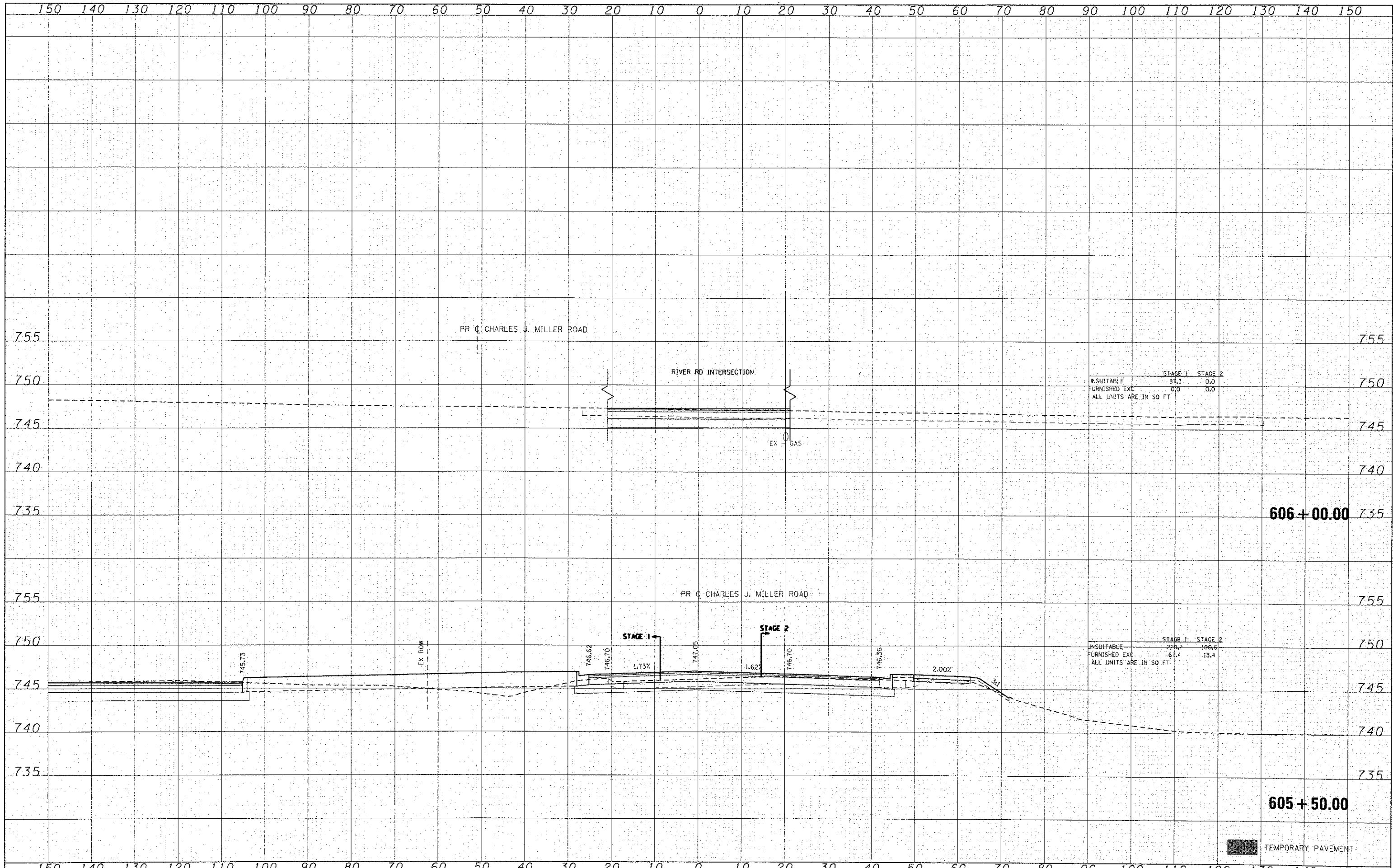
DATE	
BY	
ORIGINAL SURVEY	
PLOTTED	
NOTE BOOK	
AREAS CHECKED	



F.A. RTE.	SECTION	COUNTY	TOTAL SHEETS	SHEET NO.
3860	09-00372-00-PW	MCHENRY	252	229

BY: _____ DATE: _____
 SURVEYED _____
 PLOTTED _____
 NOTE BOOK _____
 AREAS CHECKED _____

BY: _____ DATE: _____
 SURVEYED _____
 PLOTTED _____
 NOTE BOOK _____
 AREAS CHECKED _____



HRGreen.com
 Illinois Professional Design Firm
 #184-011922

USER NAME = jattano	DESIGNED - CMH	REVISED -
PLOT SCALE = 1" = 10'	DRAWN - SVJ	REVISED -
PLOT DATE = 7/23/2012	CHECKED - JLP	REVISED -
	DATE - 5/29/12	REVISED -

**MCHENRY COUNTY
 DIVISION OF TRANSPORTATION**

**PROPOSED CROSS SECTIONS
 CHARLES J. MILLER ROAD**


SCALE: 1" = 10' SHEET NO. 40 OF 62 SHEETS STA. 605+50.00 TO STA. 606+00.00

F.A. RTE.	SECTION	COUNTY	TOTAL SHEETS	SHEET NO.
3860	09-00372-00-PW	MCHENRY	252	230
CONTRACT NO.			63633	

FED. ROAD DIST. NO. ILLINOIS FED. AID PROJECT

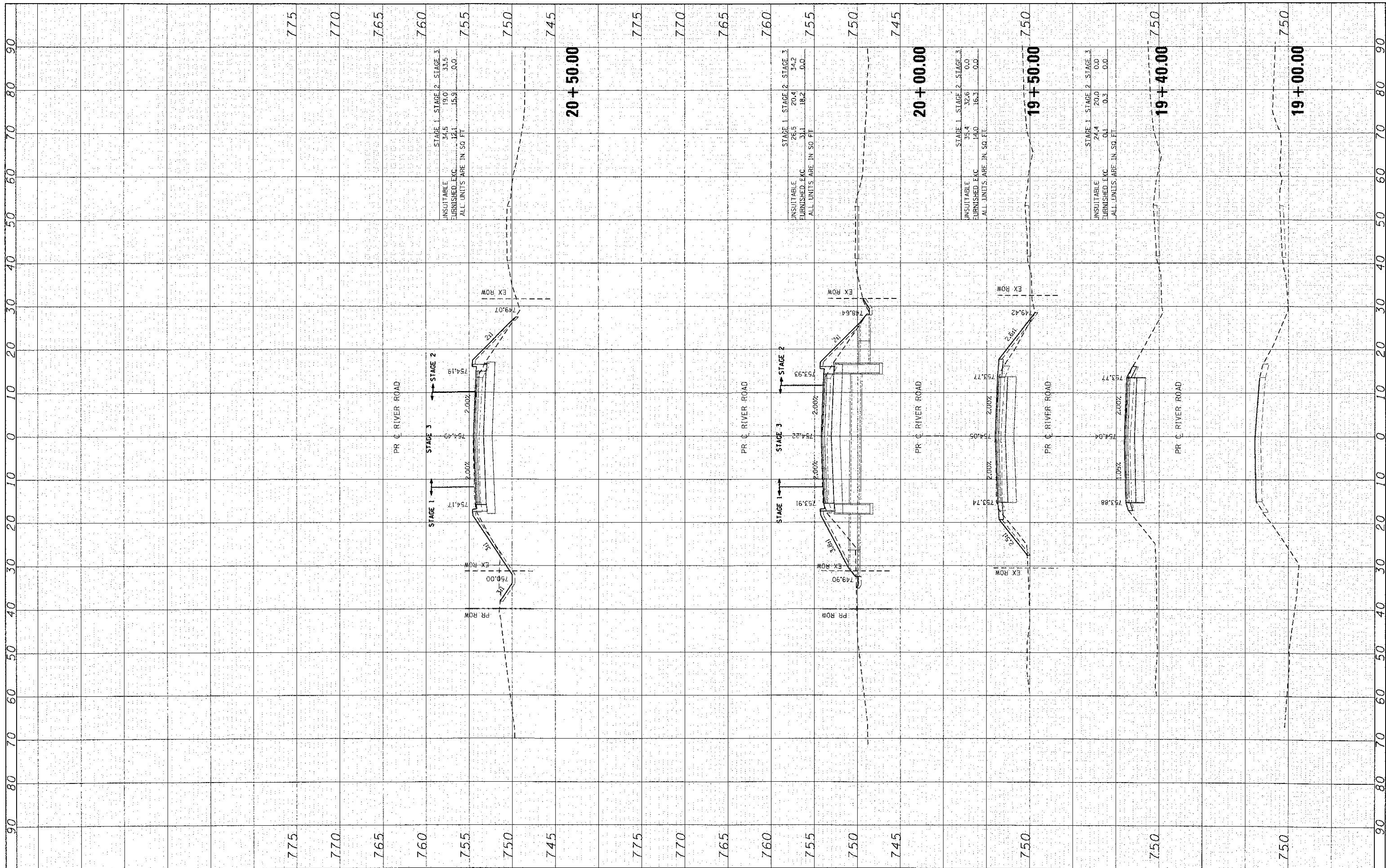
DATE	
BY	
FINAL SURVEY	
SURVEYED	
PLOTTED	
NOTE BOOK	
NO.	
AREAS CHECKED	

DATE	
BY	
ORIGINAL SURVEY	
SURVEYED	
PLOTTED	
NOTE BOOK	
NO.	
AREAS CHECKED	



FINAL	SURVEYED	DATE
SHEET	PLOTTED	
NOTE BOOK	TEMPLATE	
AREAS	CHECKED	

ORIGINAL	SURVEYED	DATE
SHEET	PLOTTED	
NOTE BOOK	TEMPLATE	
AREAS	CHECKED	



STAGE	1	2	3
INSUITTABLE	34.5	19.0	33.5
FURNISHED E.C.	12.1	15.9	0.0
ALL UNITS ARE IN 50 FT.			

STAGE	1	2	3
INSUITTABLE	26.5	20.4	34.2
FURNISHED E.C.	31.1	18.2	0.0
ALL UNITS ARE IN 50 FT.			

STAGE	1	2	3
INSUITTABLE	35.4	32.6	0.0
FURNISHED E.C.	14.0	16.3	0.0
ALL UNITS ARE IN 50 FT.			

STAGE	1	2	3
INSUITTABLE	24.4	20.0	0.0
FURNISHED E.C.	0.1	0.3	0.0
ALL UNITS ARE IN 50 FT.			

HRGreen
 HRGreen.com
 Illinois Professional Design Firm
 #184-001332

USER NAME	Johnston	DESIGNED	CMH	REVISED	-
PLOT SCALE	1" = 10'	DRAWN	SVJ	REVISED	-
PLOT DATE	7/23/2012	CHECKED	JLP	REVISED	-
		DATE	5/29/12	REVISED	-

**STATE OF ILLINOIS
 DEPARTMENT OF TRANSPORTATION**

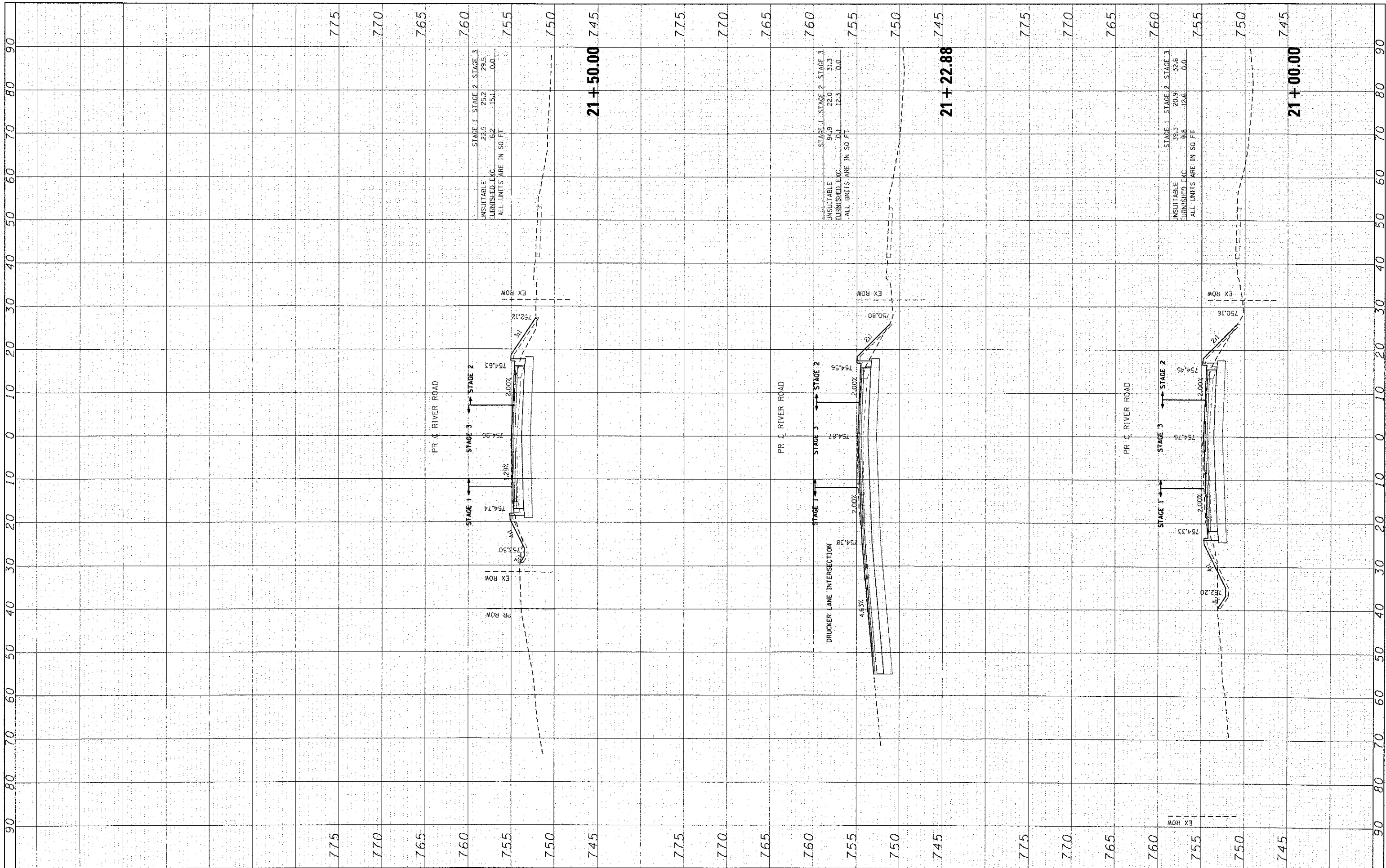
**PROPOSED CROSS SECTIONS
 RIVER ROAD**

SCALE: 1" = 10' SHEET NO. 42 OF 62 SHEETS STA. 19+00.00 TO STA. 20+50.00

F.A. RTE.	SECTION	COUNTY	TOTAL SHEETS	SHEET NO.
3860	09-00372-00-PW	MCHENRY	252	232
				CONTRACT NO.
				ILLINOIS/FED. AID PROJECT 63633

DATE	
BY	
REVISIONS	
NO.	
ORIGINAL SURVEY	
PLOTTED	
NOTE BOOK	
AREAS CHECKED	

DATE	
BY	
REVISIONS	
NO.	
ORIGINAL SURVEY	
PLOTTED	
NOTE BOOK	
AREAS CHECKED	



HRGreen.com
 Illinois Professional Design Firm
 #164-001922

USER NAME = jattana	DESIGNED - CMH	REVISED -
PLOT SCALE = 1" = 10'	DRAWN - SVJ	REVISED -
PLOT DATE = 7/23/2012	CHECKED - JLP	REVISED -
	DATE - 5/29/12	REVISED -

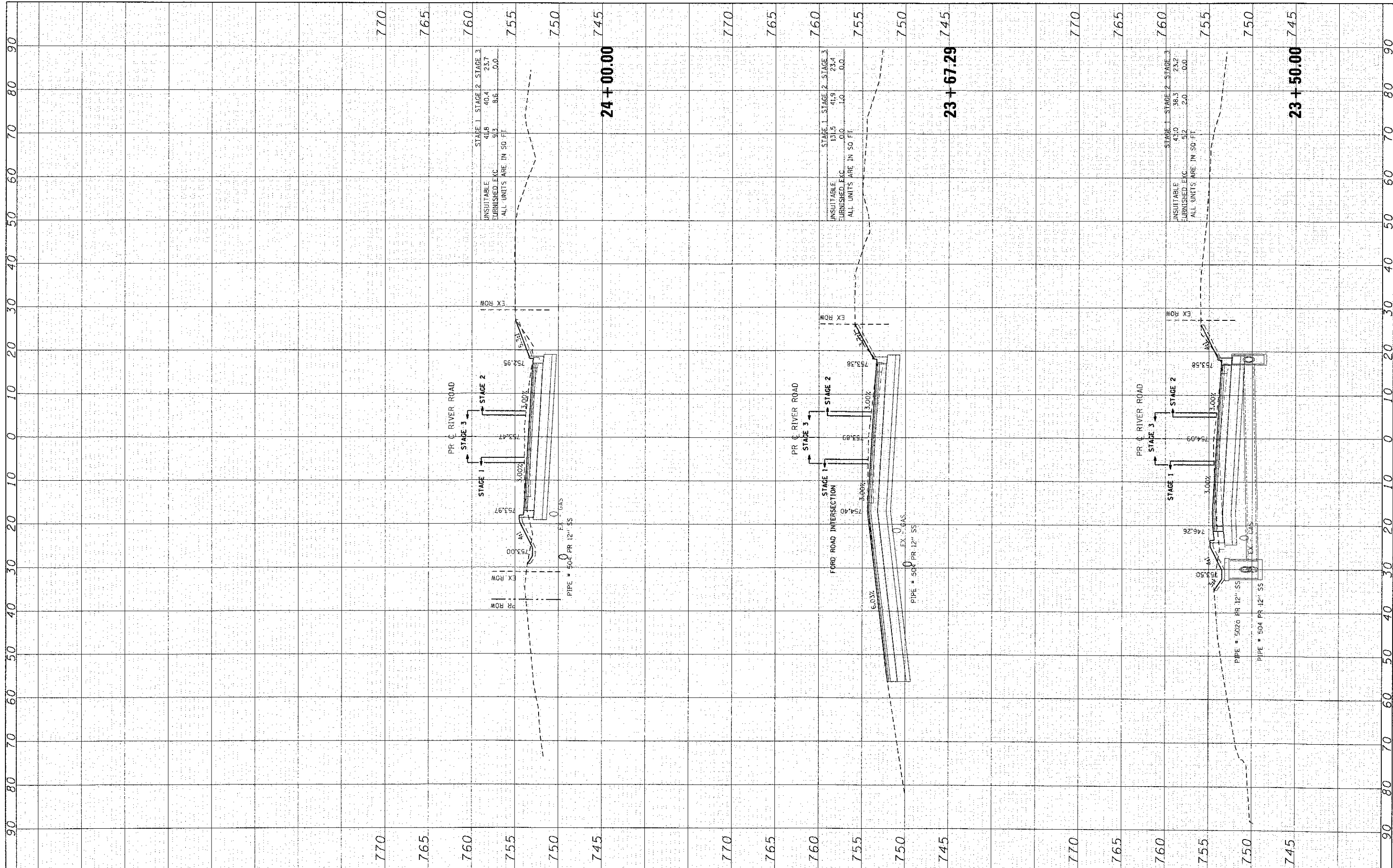
**STATE OF ILLINOIS
 DEPARTMENT OF TRANSPORTATION**

PROPOSED CROSS SECTIONS RIVER ROAD		
SCALE: 1" = 10'	SHEET NO. 43 OF 62 SHEETS	STA. 21+00.00 TO STA. 21+50.00

F.A. RTE.	SECTION	COUNTY	TOTAL SHEETS	SHEET NO.
3860	09-00372-00-PW	MCHENRY	252	233
CONTRACT NO.				
ILLINOIS FED. AID PROJECT 63633				

FINAL SURVEYED	DATE
SYMBOLS PLOTTED	
NOTE BOOK	
AREAS CHECKED	

ORIGINAL SURVEY	DATE
NOTE BOOK	
AREAS CHECKED	



USER NAME	: jottano
DESIGNED	- CMH
DRAWN	- SVJ
CHECKED	- JLP
DATE	- 5/29/12
PLOT SCALE	= 1" = 10'
PLOT DATE	= 7/23/2012

REVISED	-
REVISED	-
REVISED	-
REVISED	-

**STATE OF ILLINOIS
DEPARTMENT OF TRANSPORTATION**

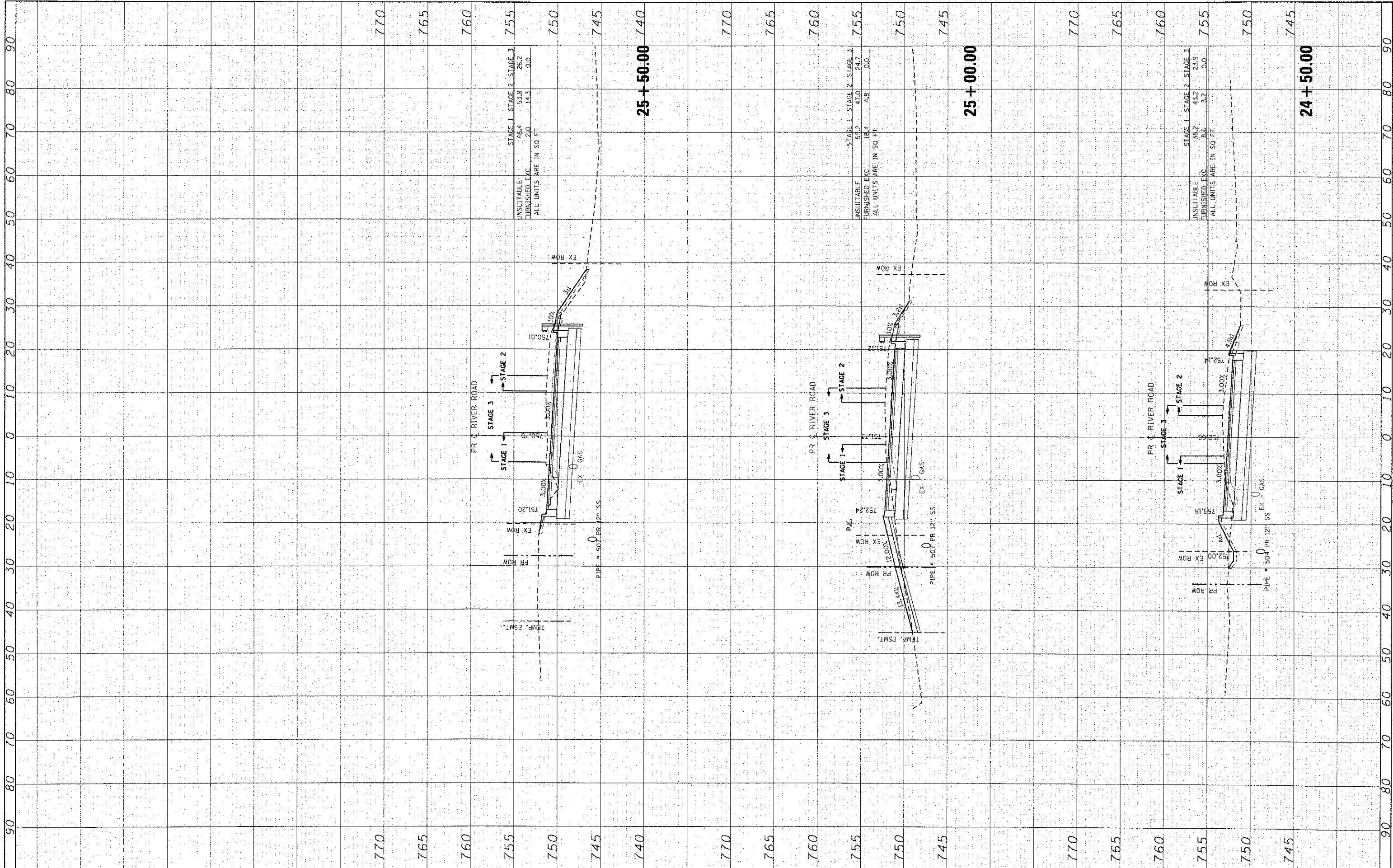
**PROPOSED CROSS SECTIONS
RIVER ROAD**

SCALE	: 1" = 10'
SHEET NO.	45 OF 62 SHEETS
STA.	23+50.00 TO STA. 24+00.00

F.A. RTE.	SECTION	COUNTY	TOTAL SHEETS	SHEET NO.
3860	09-00372-00-PW	MCHENRY	252	235
				CONTRACT NO.
				ILLINOIS FED. AID PROJECT 63633

BY	DATE
FINAL SURVEY	SURVEYED
NOTE BOOK	PLOTTED
NO.	TEMPLATE
	AREAS CHECKED

BY	DATE
ORIGINAL SURVEY	SURVEYED
NOTE BOOK	PLOTTED
NO.	TEMPLATE
	AREAS CHECKED



STAGE 1	STAGE 2	STAGE 3
48.4	53.8	26.2
2.0	14.3	0.0
ALL UNITS ARE IN 50 FT		

STAGE 1	STAGE 2	STAGE 3
53.2	47.0	24.7
18.4	4.8	0.0
ALL UNITS ARE IN 50 FT		

STAGE 1	STAGE 2	STAGE 3
38.2	43.2	23.9
8.6	3.2	0.0
ALL UNITS ARE IN 50 FT		

HRGreen.com
Illinois Professional Design Firm
184-011322

USER NAME = jattano	DESIGNED - CMH	REVISED -
PLOT SCALE = 1" = 10'	DRAWN - SVJ	REVISED -
PLOT DATE = 7/23/2012	CHECKED - JLP	REVISED -
	DATE - 5/29/12	REVISED -

**STATE OF ILLINOIS
DEPARTMENT OF TRANSPORTATION**

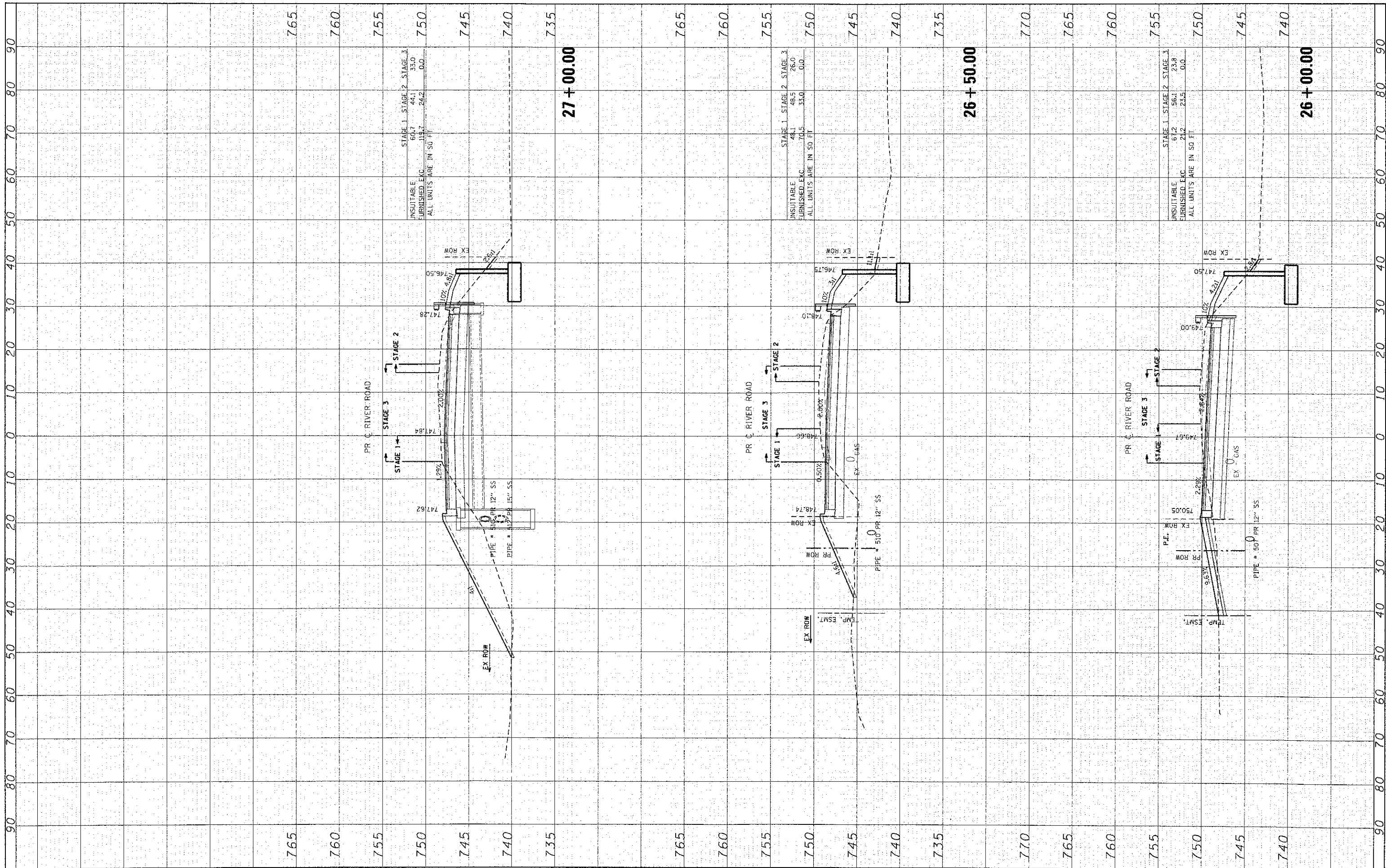
**PROPOSED CROSS SECTIONS
RIVER ROAD**

SCALE: 1" = 10' SHEET NO. 46 OF 62 SHEETS STA. 24+50.00 TO STA. 25+50.00

F.A. RTE.	SECTION	COUNTY	TOTAL SHEETS	SHEET NO.
3860	09-00372-0C-PW	MCHENRY	252	236
CONTRACT NO.			ILLINOIS FED. AID PROJECT 63633	

BY	DATE

BY	DATE



STAGE 1	STAGE 2	STAGE 3
60.7	44.1	33.0
119.7	24.2	0.0
ALL UNITS ARE IN SQ. FT.		

STAGE 1	STAGE 2	STAGE 3
48.1	48.5	26.0
70.5	33.0	0.0
ALL UNITS ARE IN SQ. FT.		

STAGE 1	STAGE 2	STAGE 3
61.2	56.1	23.8
21.2	23.5	0.0
ALL UNITS ARE IN SQ. FT.		



USER NAME = jettone	DESIGNED - CMH	REVISED -
	DRAWN - SVJ	REVISED -
	CHECKED - JLP	REVISED -
	DATE - 5/29/12	REVISED -

**STATE OF ILLINOIS
DEPARTMENT OF TRANSPORTATION**

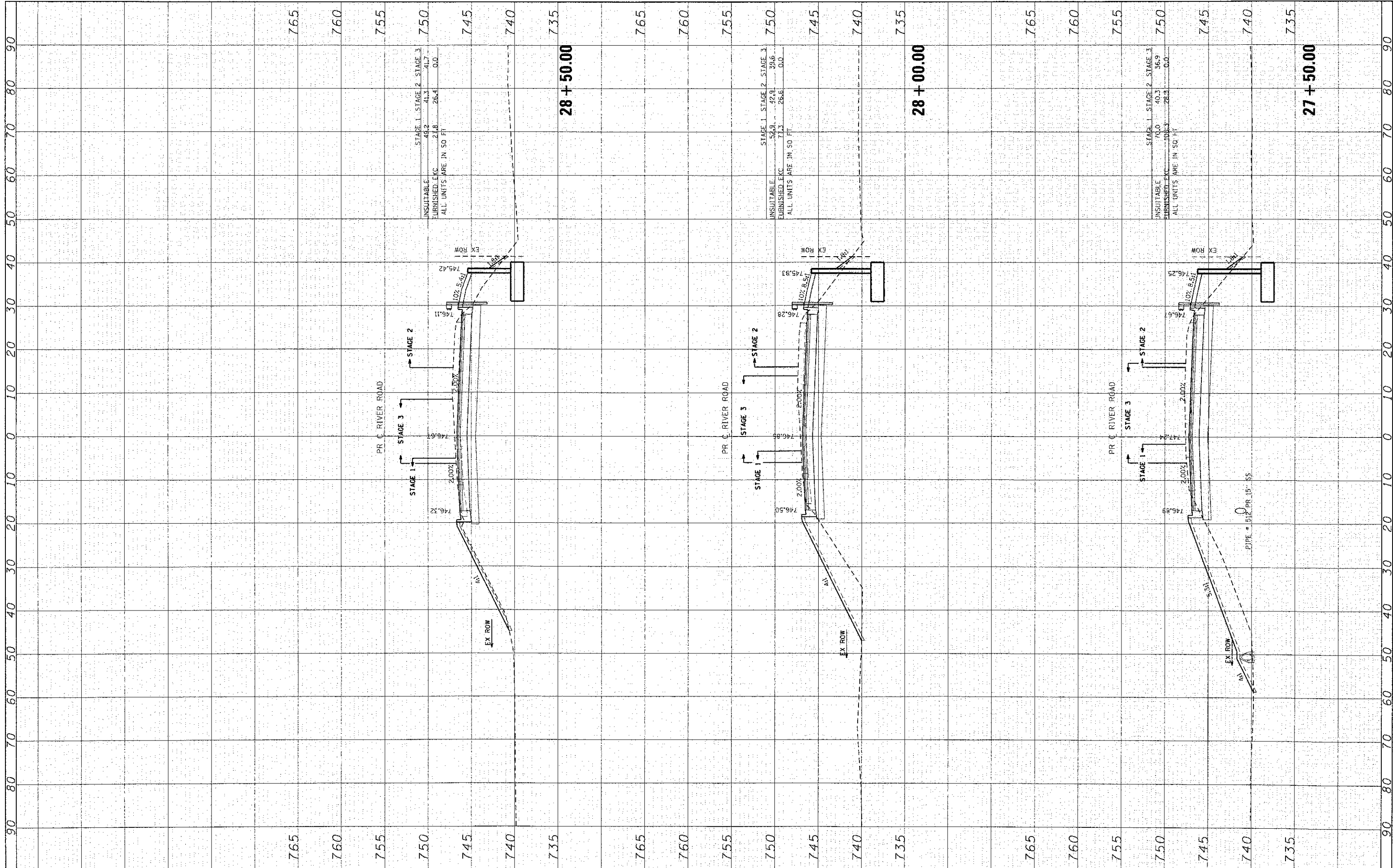
**PROPOSED CROSS SECTIONS
RIVER ROAD**

SCALE: 1" = 10'
SHEET NO. 47 OF 62 SHEETS
S.T.A. 26+00.00 TO STA. 27+00.00

F.A. RTE.	SECTION	COUNTY	TOTAL SHEETS	SHEET NO.
3860	09-00372-00-PW	MCHENRY	252	237
CONTRACT NO.			63633	
ILLINOIS FED. AID PROJECT				

DATE	
BY	
NO.	
ORIGINAL SURVEY	SURVEYED
NOTE BOOK	PLOTTED
AREAS CHECKED	TEMPERATURE
	AREAS CHECKED

DATE	
BY	
NO.	
ORIGINAL SURVEY	SURVEYED
NOTE BOOK	PLOTTED
AREAS CHECKED	TEMPERATURE
	AREAS CHECKED



UNSUITABLE	STAGE 1	STAGE 2	STAGE 3
FURNISHED EXC	48.2	41.3	41.7
	21.8	26.4	0.0
ALL UNITS ARE IN 50 FT			

UNSUITABLE	STAGE 1	STAGE 2	STAGE 3
FURNISHED EXC	52.9	42.9	38.6
	7.3	28.6	0.0
ALL UNITS ARE IN 50 FT			

UNSUITABLE	STAGE 1	STAGE 2	STAGE 3
FURNISHED EXC	70.0	40.3	36.9
	10.3	28.3	0.0
ALL UNITS ARE IN 50 FT			

**STATE OF ILLINOIS
DEPARTMENT OF TRANSPORTATION**

**PROPOSED CROSS SECTIONS
RIVER ROAD**

USER NAME = jottans	DESIGNED - CMH	REVISED -
PLOT SCALE = 1" = 10'	DRAWN - SVJ	REVISED -
PLOT DATE = 7/23/2012	CHECKED - JLP	REVISED -
	DATE - 5/29/12	REVISED -

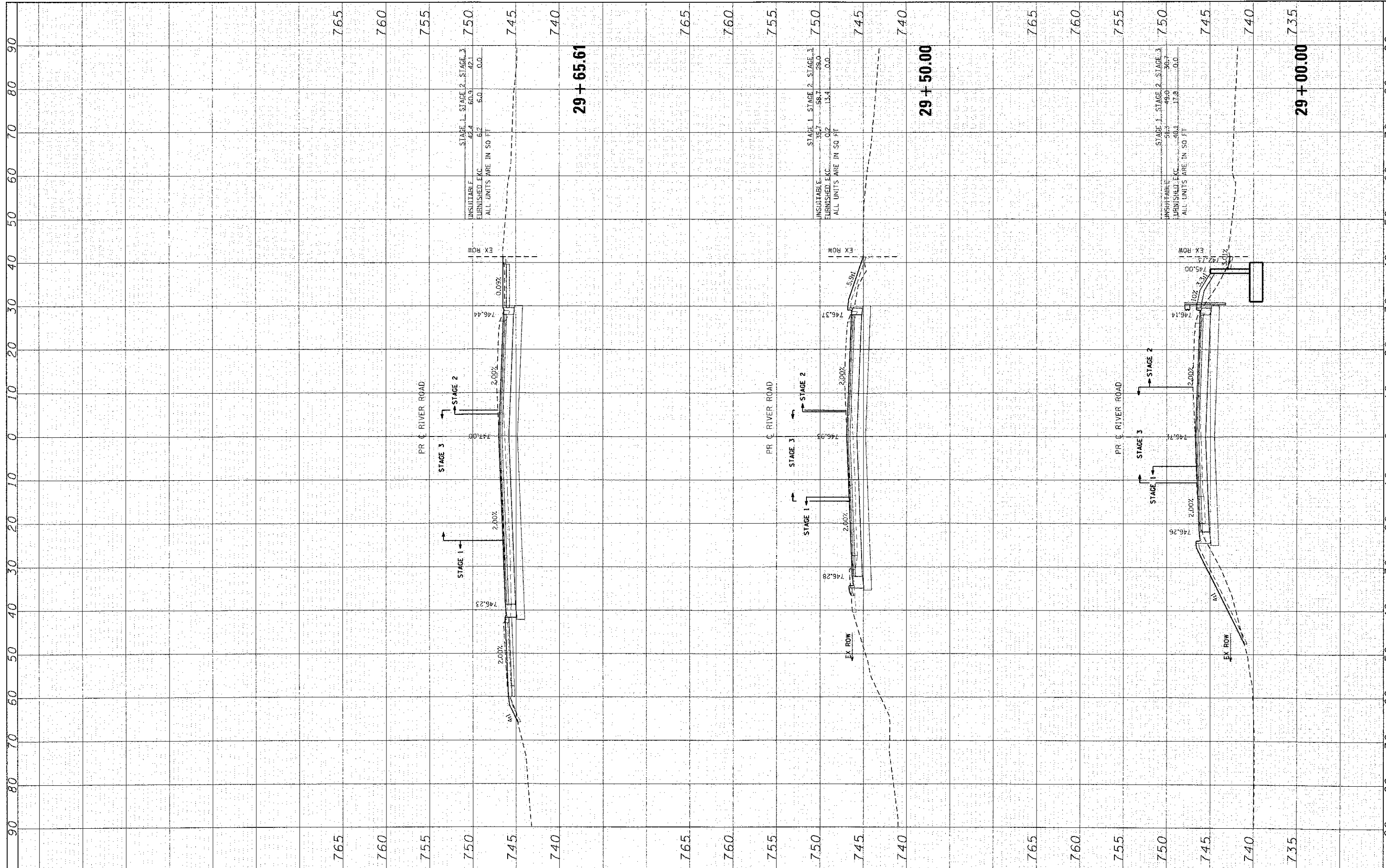
SCALE: 1" = 10' SHEET NO. 48 OF 62 SHEETS STA. 27+50.00 TO STA. 28+50.00

F.A. RTE.	SECTION	COUNTY	TOTAL SHEETS
3860	09-00372-00-PW	MCHENRY	252
CONTRACT NO.			238
ILLINOIS FED. AID PROJECT 63633			



FINAL SURVEY NO.	SUPERSEDED	DATE
NOTE BOOK NO.	PLOTTED	
	TEMPLATE	
	AREAS CHECKED	

ORIGINAL SURVEY NO.	SUPERSEDED	DATE
NOTE BOOK NO.	PLOTTED	
	TEMPLATE	
	AREAS CHECKED	



STAGE 1	STAGE 2	STAGE 3
42.4	60.9	42.1
6.2	5.0	0.0
UNSATURABLE FURNISHED EXC.		
ALL UNITS ARE IN 50 FT		

STAGE 1	STAGE 2	STAGE 3
35.7	98.7	26.0
0.2	13.4	0.0
UNSATURABLE FURNISHED EXC.		
ALL UNITS ARE IN 50 FT		

STAGE 1	STAGE 2	STAGE 3
51.3	49.0	36.7
40.4	17.8	0.0
UNSATURABLE FURNISHED EXC.		
ALL UNITS ARE IN 50 FT		

HRGreen
 HRGreen.com
 #note Professional Design Firm
 #184-091322

USER NAME = jatlone	DESIGNED - CMH	REVISED -
PLLOT SCALE = 1" = 10'	DRAWN - SVJ	REVISED -
PLLOT DATE = 7/23/2012	CHECKED - JLP	REVISED -
	DATE - 5/29/12	REVISED -

**STATE OF ILLINOIS
 DEPARTMENT OF TRANSPORTATION**

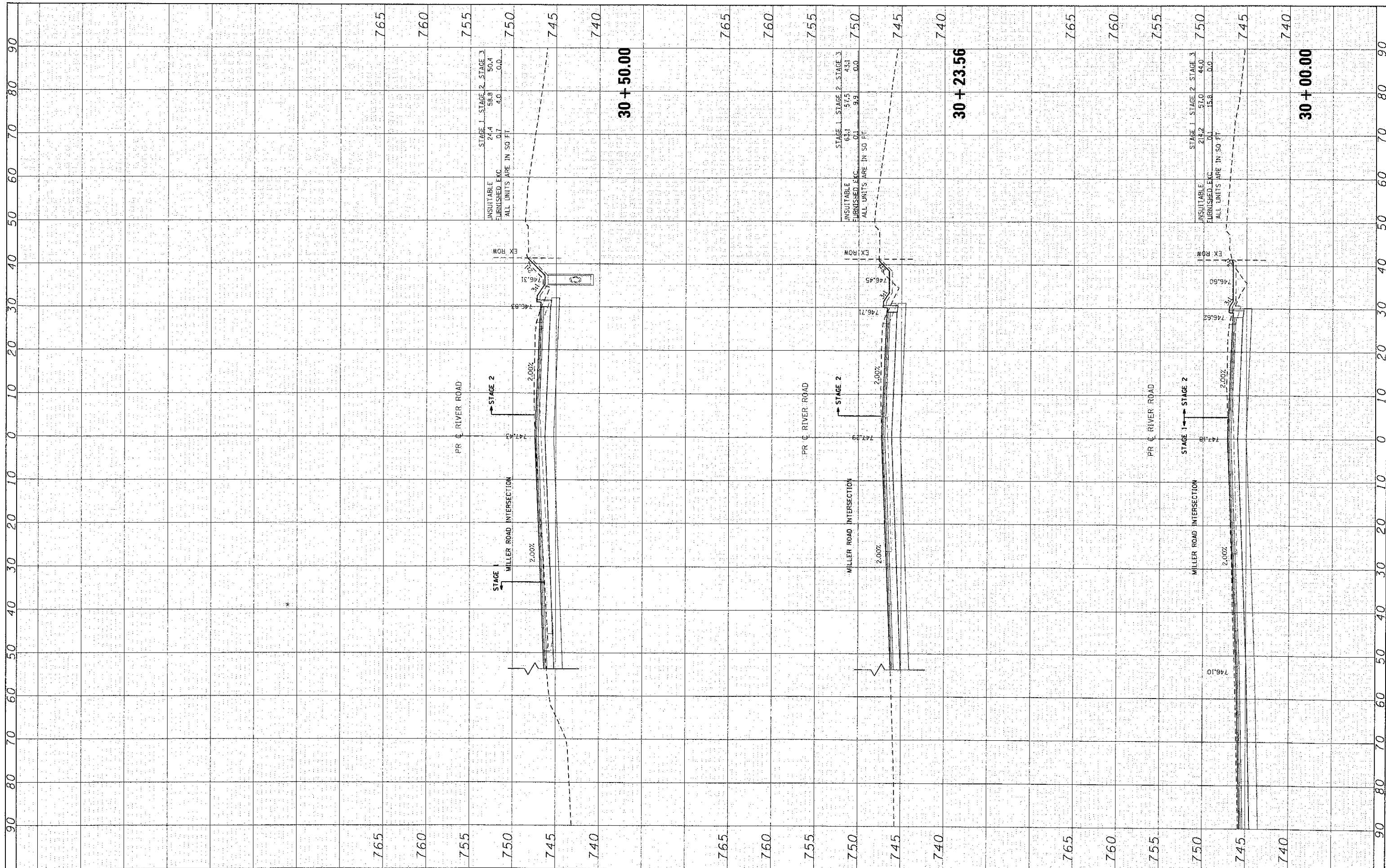
**PROPOSED CROSS SECTIONS
 RIVER ROAD**

SCALE: 1" = 10' SHEET NO. 49 OF 62 SHEETS STA. 29+00.00 TO STA. 29+65.61

F.A. RTE.	SECTION	COUNTY	TOTAL SHEETS	SHEET NO.
3860	09-00372-00-PW	MCHENRY	252	239
CONTRACT NO.				ILLINOIS FED. AID PROJECT
				63633

ORIGINAL	SURVEYED	DATE
SHEET	PLOTTED	
NOTE BOOK	TEMPLATE	
NO.	AREAS CHECKED	

FINAL	SURVEYED	DATE
SHEET	PLOTTED	
NOTE BOOK	TEMPLATE	
NO.	AREAS CHECKED	



STAGE 1	STAGE 2	STAGE 3
UNSUITABLE	UNSUITABLE	UNSUITABLE
FURNISHED E.C.	FURNISHED E.C.	FURNISHED E.C.
ALL UNITS ARE IN SO. FT.	ALL UNITS ARE IN SO. FT.	ALL UNITS ARE IN SO. FT.

STAGE 1	STAGE 2	STAGE 3
UNSUITABLE	UNSUITABLE	UNSUITABLE
FURNISHED E.C.	FURNISHED E.C.	FURNISHED E.C.
ALL UNITS ARE IN SO. FT.	ALL UNITS ARE IN SO. FT.	ALL UNITS ARE IN SO. FT.

STAGE 1	STAGE 2	STAGE 3
UNSUITABLE	UNSUITABLE	UNSUITABLE
FURNISHED E.C.	FURNISHED E.C.	FURNISHED E.C.
ALL UNITS ARE IN SO. FT.	ALL UNITS ARE IN SO. FT.	ALL UNITS ARE IN SO. FT.

HRGreen
 HRGreen.com
 Illinois Professional Design Firm
 # 184-001322

USER NAME = jattano	DESIGNED - CMH	REVISED -
PLCT SCALE = 1" = 10'	DRAWN - SVJ	REVISED -
PLCT DATE = 7/23/2012	CHECKED - JLP	REVISED -
	DATE - 5/29/12	REVISED -

**STATE OF ILLINOIS
 DEPARTMENT OF TRANSPORTATION**

**PROPOSED CROSS SECTIONS
 RIVER ROAD**

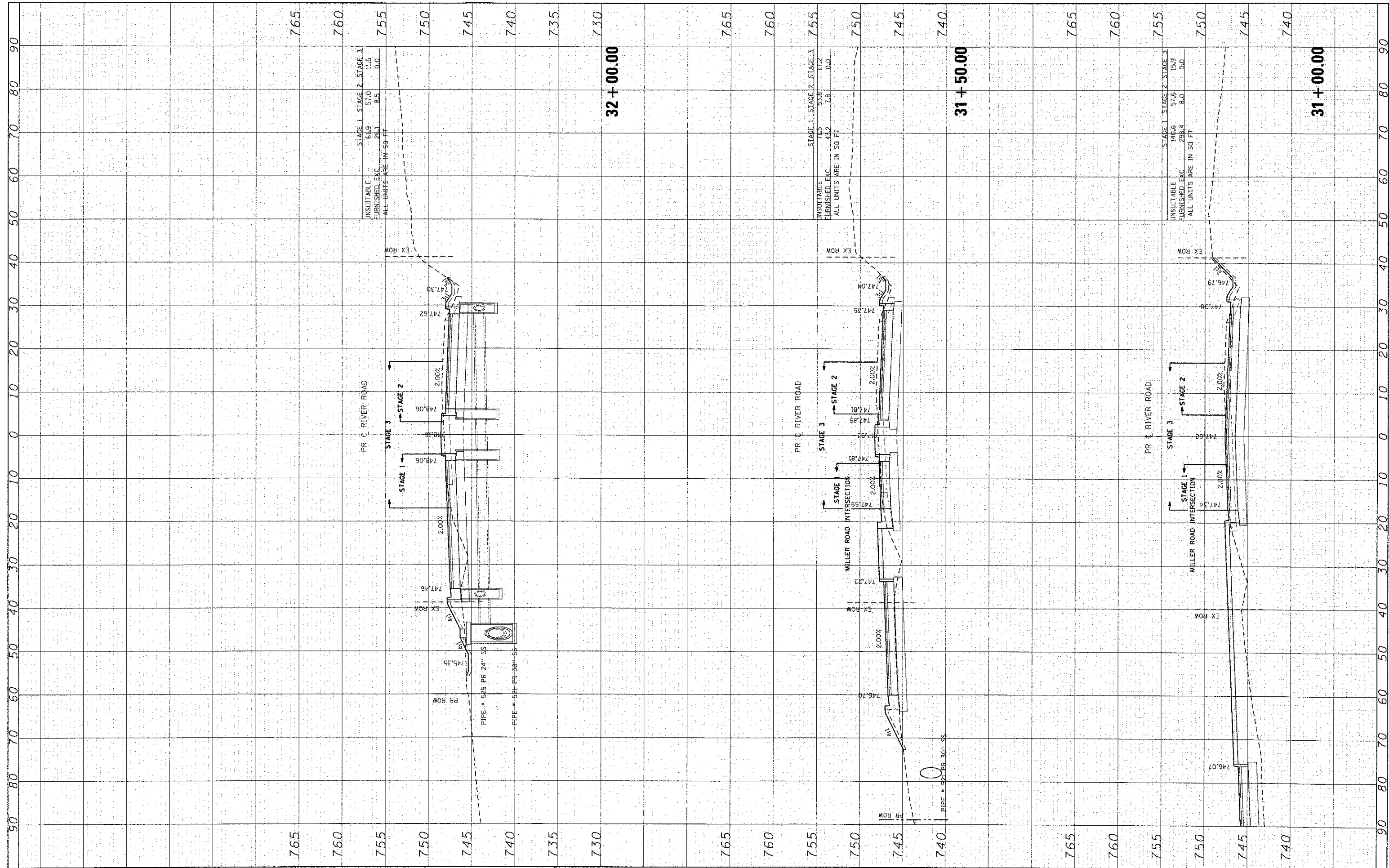
SCALE: 1" = 10'	SHEET NO. 50 OF 62 SHEETS	STA. 30+00.00 TO STA. 30+50.00
-----------------	---------------------------	--------------------------------

F.A. RTE.	SECTION	COUNTY	TOTAL SHEETS	SHEET NO.
3860	09-00372-00-PW	MCHENRY	252	240
				CONTRACT NO.
				63633

ILLINOIS FED. AID PROJECT

FINN	SURVEYED	DATE
SURVEY	PLOTTED	
NOTE BOOK	TEMPLATE	
NO.	AREAS CHECKED	

ORIGINAL	SURVEYED	DATE
SURVEY	PLOTTED	
NOTE BOOK	TEMPLATE	
NO.	AREAS CHECKED	



HRGreen.com
 Illinois Professional Design Firm
 #194-011322
HRGreen

USER NAME = jottano	DESIGNED - CMH	REVISED -
PLOT SCALE = 1" = 10'	DRAWN - SVJ	REVISED -
PLOT DATE = 7/23/2012	CHECKED - JLP	REVISED -
	DATE - 5/29/12	REVISED -

**STATE OF ILLINOIS
DEPARTMENT OF TRANSPORTATION**

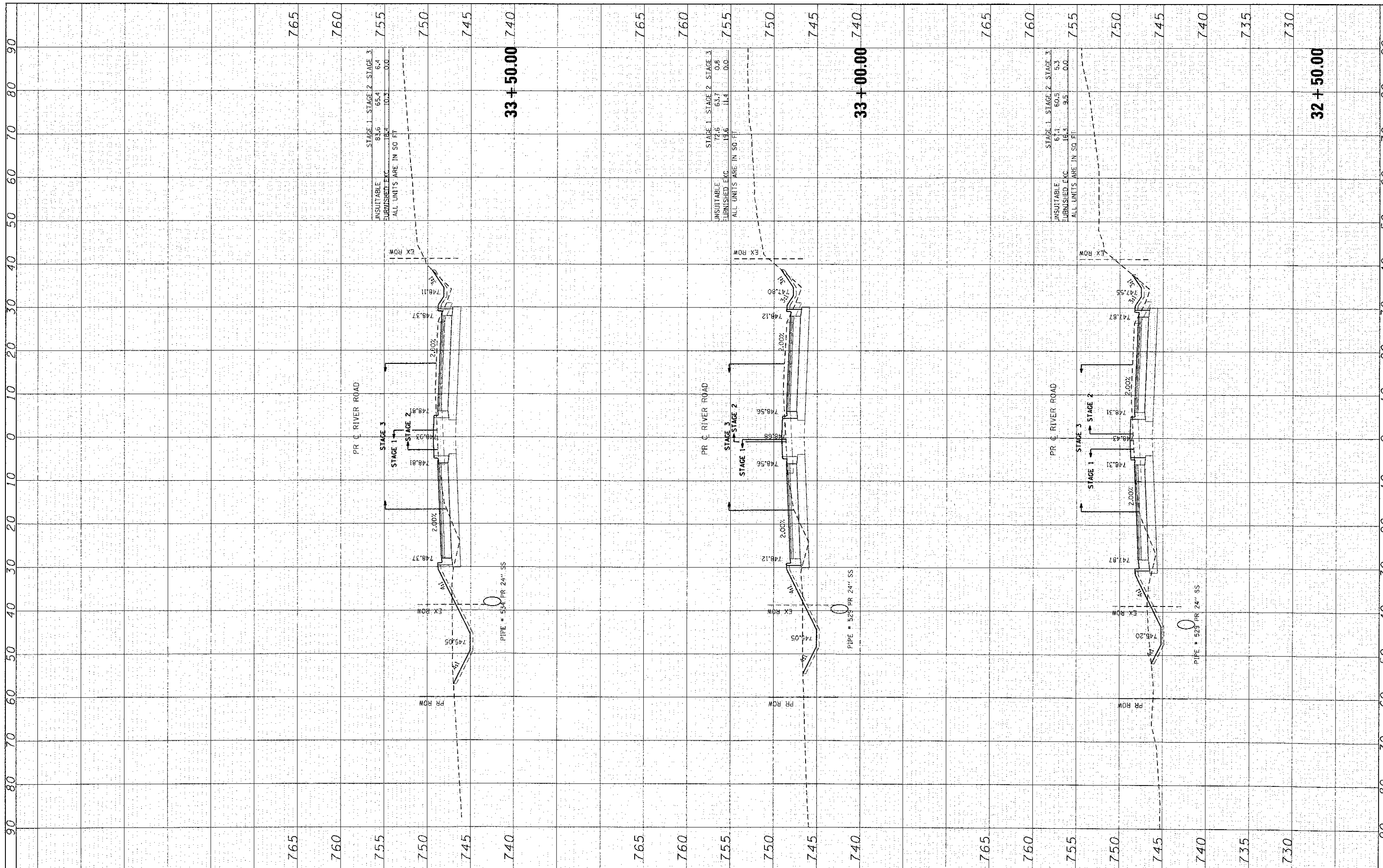
**PROPOSED CROSS SECTIONS
RIVER ROAD**

SCALE: 1" = 10' SHEET NO. 51 OF 62 SHEETS STA. 31+00.00 TO STA. 32+00.00

F.A. RTE.	SECTION	COUNTY	TOTAL SHEETS	SHEET NO.
3860	09-00372-00-PW	MCHENRY	252	241
CONTRACT NO.			63633	
ILLINOIS FED. AID PROJECT				

BY	DATE
ORIGINAL SURVEY	
NO.	
SURVEYED	
PLOTTED	
TEMPLATE	
NOTE BOOK	
AREAS CHECKED	

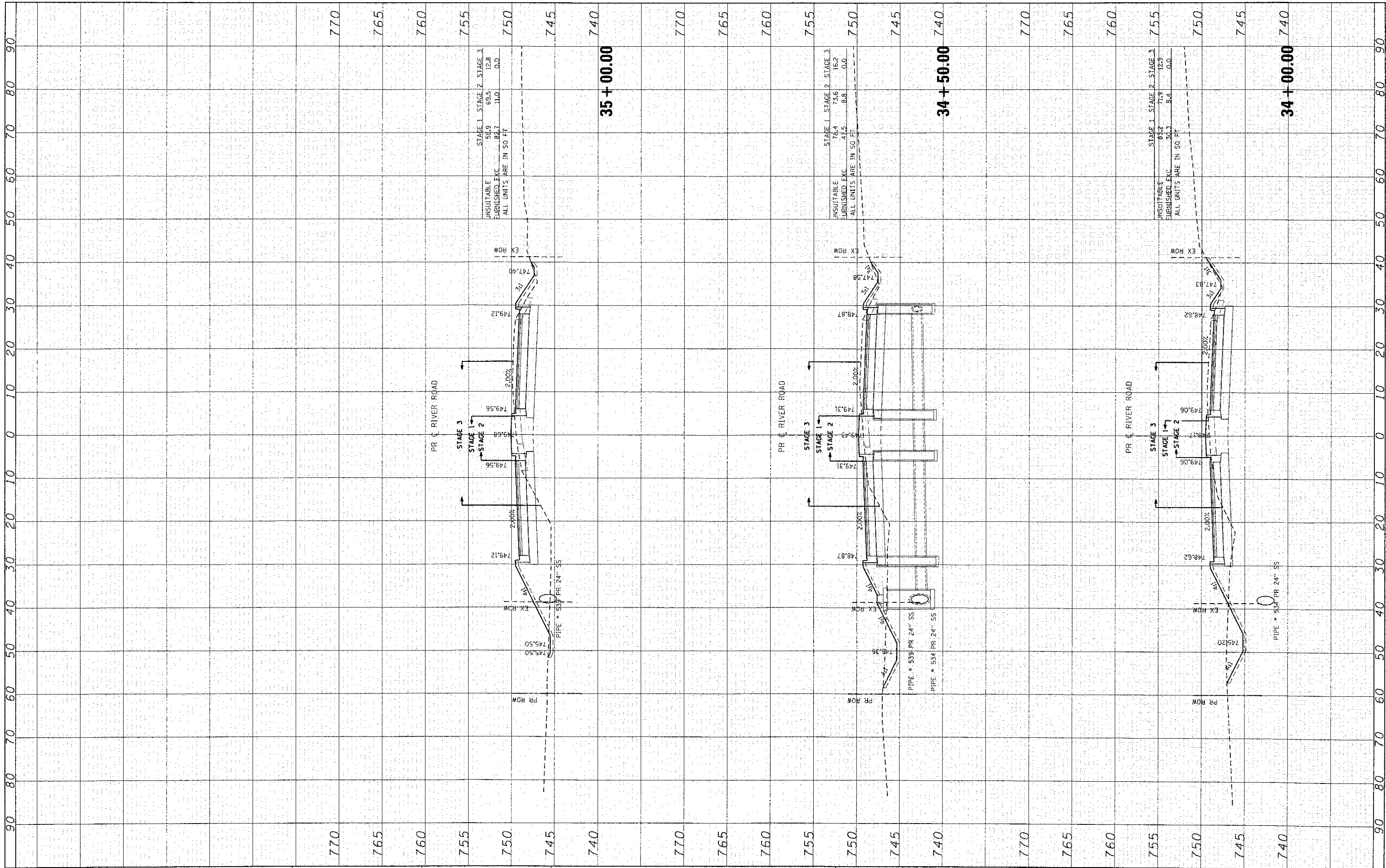
BY	DATE
ORIGINAL SURVEY	
NO.	
SURVEYED	
PLOTTED	
TEMPLATE	
NOTE BOOK	
AREAS CHECKED	



	USER NAME = joltans PLOT SCALE = 1" = 10' PLOT DATE = 7/23/2012	DESIGNED - CMH DRAWN - SVJ CHECKED - JLP DATE - 5/29/12	REVISED - REVISED - REVISED - REVISED -	STATE OF ILLINOIS DEPARTMENT OF TRANSPORTATION		PROPOSED CROSS SECTIONS RIVER ROAD		F.A. RTE. 3860	SECTION 09-00372-00-PW	COUNTY MCHENRY	TOTAL SHEETS 252	SHEET NO. 52	CONTRACT NO. 63633
	SCALE: 1" = 10' SHEET NO. 52 OF 62 SHEETS STA. 32+50.00 TO STA. 33+50.00				ILLINOIS FED. AID PROJECT								

FINAL	DATE
SURVEYED	BY
PLOTTED	
NOTE BOOK	
AREAS CHECKED	

ORIGINAL	DATE
SURVEYED	BY
PLOTTED	
NOTE BOOK	
AREAS CHECKED	



HRGreen
 Illinois Professional Design Firm
 #184-001322

USER NAME = jatlona	DESIGNED - CMH	REVISED -
PLLOT SCALE = 1" = 10'	DRAWN - SVJ	REVISED -
PLLOT DATE = 7/23/2012	CHECKED - JLP	REVISED -
	DATE - 5/29/12	REVISED -

REVISED -
REVISED -
REVISED -

**STATE OF ILLINOIS
 DEPARTMENT OF TRANSPORTATION**

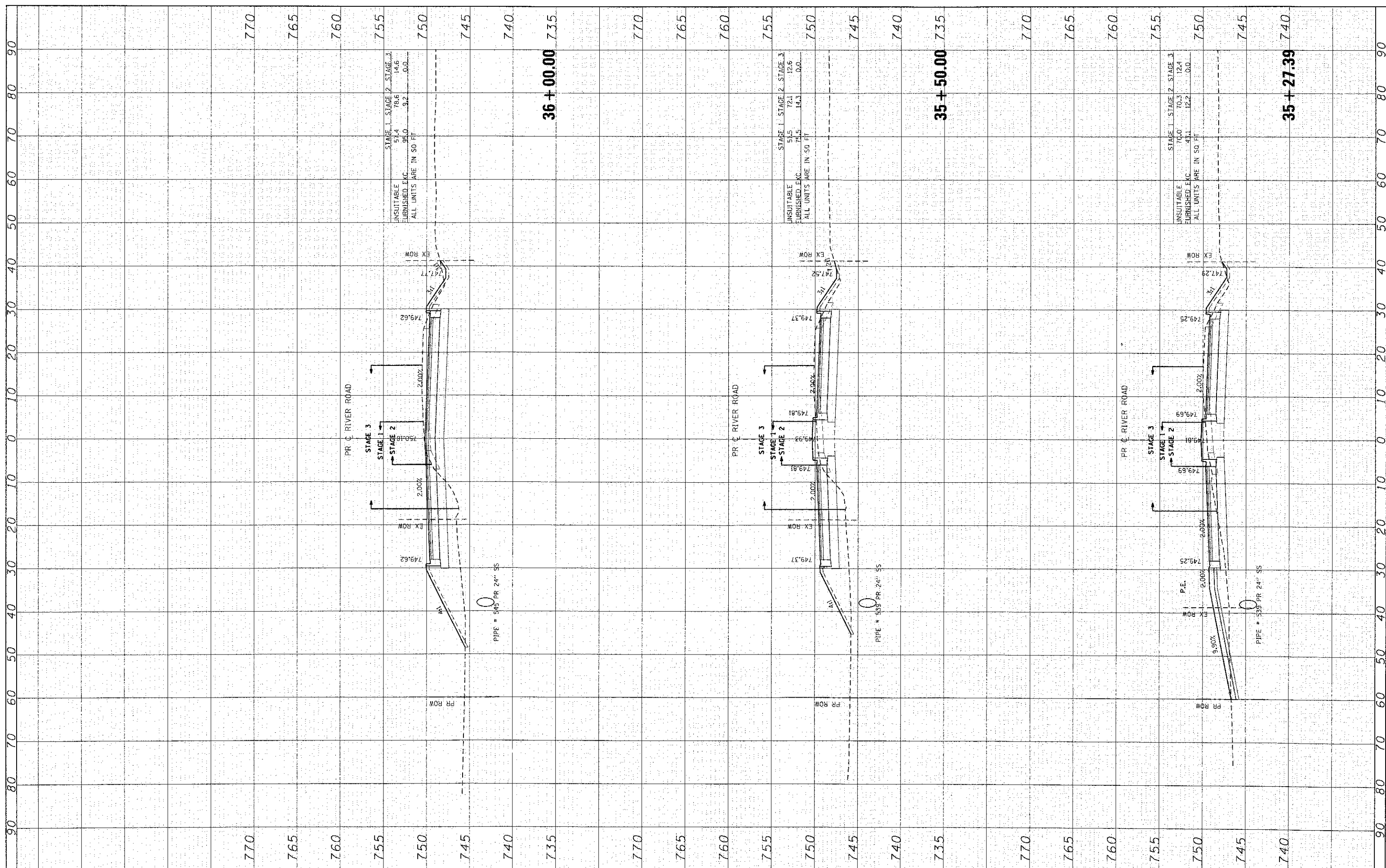
**PROPOSED CROSS SECTIONS
 RIVER ROAD**

SCALE: 1" = 10' | SHEET NO. 53 OF 62 SHEETS | STA. 34+00.00 TO STA. 35+00.00

F.A. RTE. 3860	SECTION 09-00372-00-PW	COUNTY MCHENRY	TOTAL SHEETS 252	SHEET NO. 243
CONTRACT NO. 63633			ILLINOIS FED. AID PROJECT	

FINAL SURVEY	SURVEYED	DATE
NOTE BOOK	PLOTTED	
NO.	TEMPLATE	
	AREAS CHECKED	

ORIGINAL SURVEY	SURVEYED	DATE
NOTE BOOK	PLOTTED	
NO.	TEMPLATE	
	AREAS CHECKED	



USER NAME = jattana	DESIGNED - CMH	REVISED -
PLOT SCALE = 1" = 10'	DRAWN - SVJ	REVISED -
PLOT DATE = 7/23/2012	CHECKED - JLP	REVISED -
	DATE - 5/29/12	REVISED -

STATE OF ILLINOIS
DEPARTMENT OF TRANSPORTATION

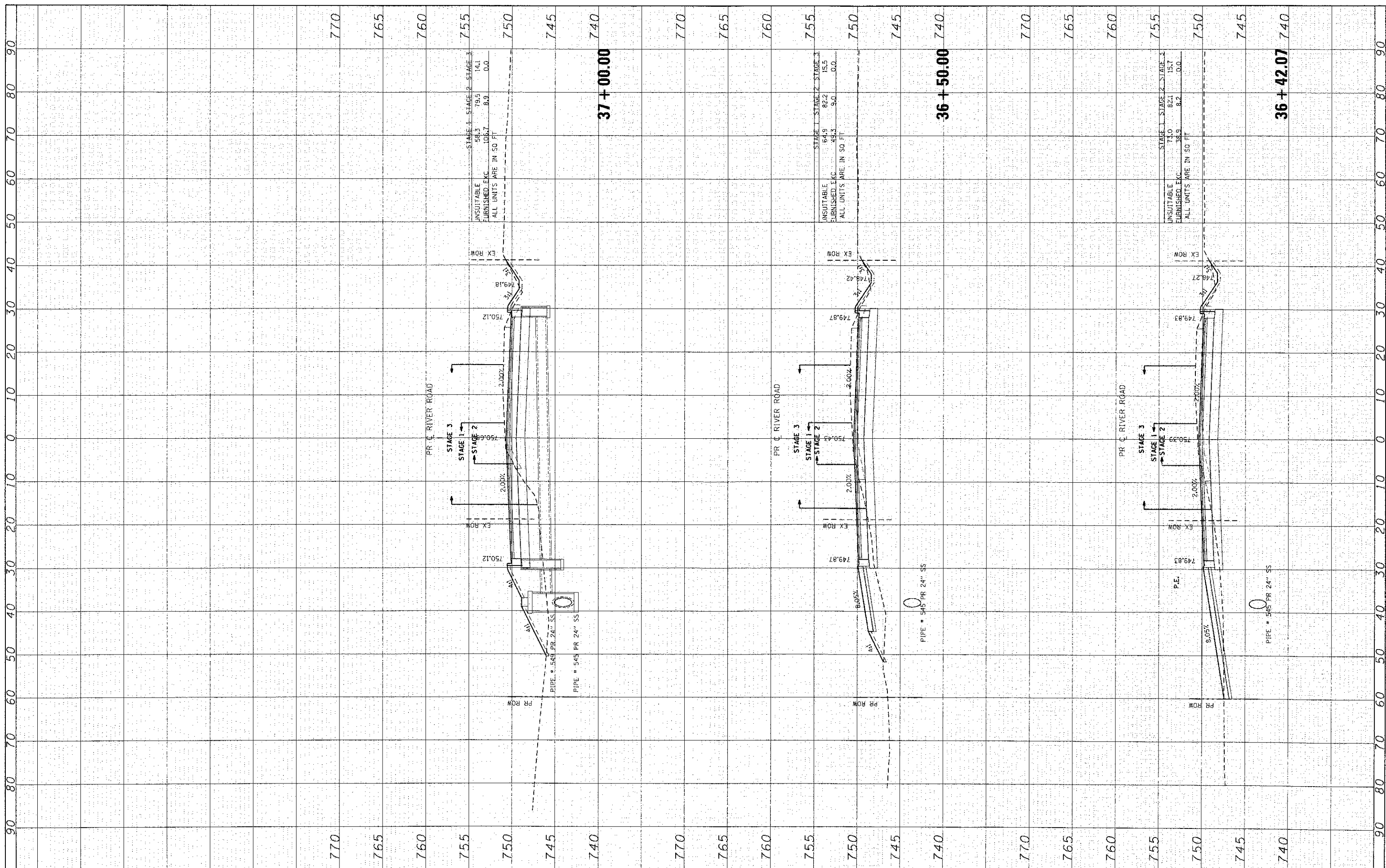
PROPOSED CROSS SECTIONS
RIVER ROAD

SCALE: 1" = 10' SHEET NO. 54 OF 62 SHEETS STA. 35+27.39 TO STA. 36+00.00

F.A. RTE.	SECTION	COUNTY	TOTAL SHEETS	SHEET NO.
3860	09-C0372-00-PW	MCHENRY	252	244
CONTRACT NO.			ILLINOIS FED. AID PROJECT 63633	

ORIGINAL SURVEY NO.	DATE
SURVEYED	BY
PLOTTED	DATE
TEMPLATE	
NOTE BOOK	
AREAS CHECKED	

ORIGINAL SURVEY NO.	DATE
SURVEYED	BY
PLOTTED	DATE
TEMPLATE	
NOTE BOOK	
AREAS CHECKED	



STAGE 1 STAGE 2 STAGE 3

INSUITABLE	58.3	79.5	14.1
FURNISHED EXC.	106.7	8.8	0.0
ALL UNITS ARE IN 50 FT			

STAGE 1 STAGE 2 STAGE 3

INSUITABLE	64.9	82.2	15.5
FURNISHED EXC.	48.3	9.0	0.0
ALL UNITS ARE IN 50 FT			

STAGE 1 STAGE 2 STAGE 3

INSUITABLE	71.0	82.1	15.7
FURNISHED EXC.	38.9	8.2	0.0
ALL UNITS ARE IN 50 FT			

HRGreen
 HRGreen.com
 #2010 Professional Design Firm
 #194-011322

USER NAME = jottano	DESIGNED - CMH	REVISED -
PLOT SCALE = 1" = 10'	DRAWN - SVJ	REVISED -
PLOT DATE = 7/23/2012	CHECKED - JLP	REVISED -
	DATE - 5/29/12	REVISED -

**STATE OF ILLINOIS
 DEPARTMENT OF TRANSPORTATION**

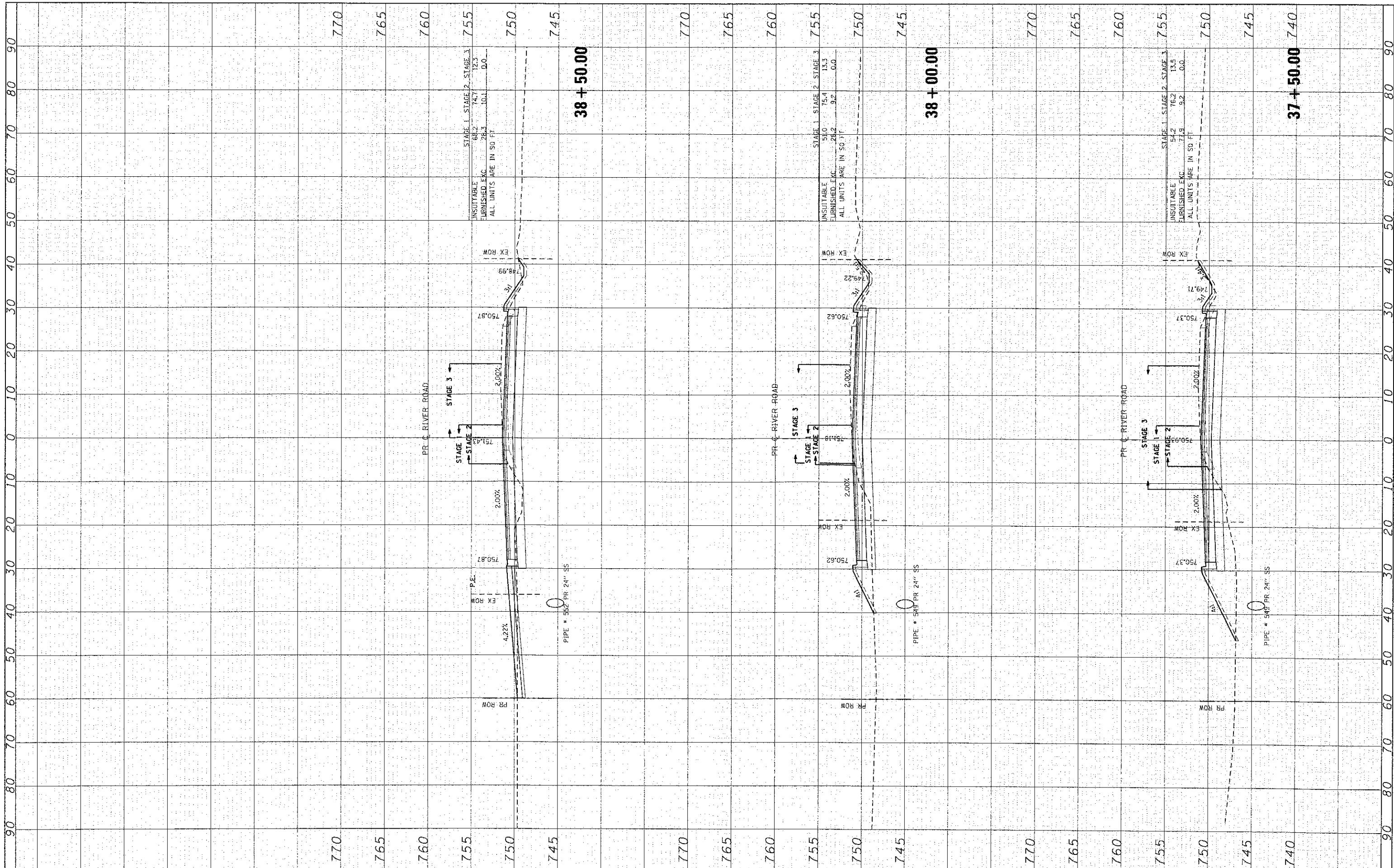
**PROPOSED CROSS SECTIONS
 RIVER ROAD**

SCALE: 1" = 10' SHEET NO. 55 OF 62 SHEETS STA. 36+42.07 TO STA. 37+00.00

F.A. RTE. 3860	SECTION 09-00372-00-PW	COUNTY MCHEMERY	TOTAL SHEETS 252
CONTRACT NO.			245
ILLINOIS FED. AID PROJECT			63633

FINAL SURVEY	BY	DATE
SURVEYED		
PLOTTED		
TEMPLATE		
NOTE BOOK		
AREAS CHECKED		
NO.		

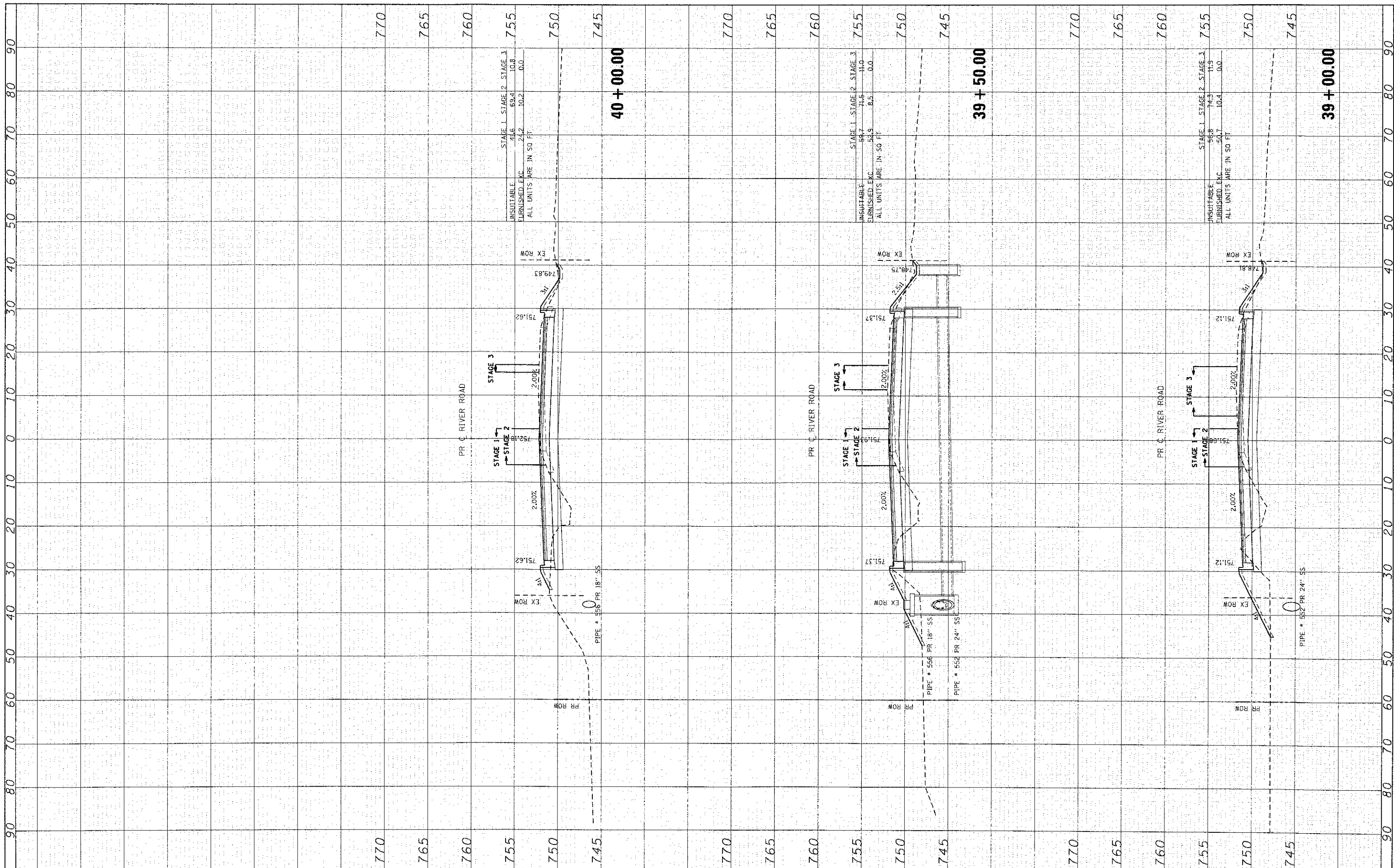
ORIGINAL SURVEY	BY	DATE
SURVEYED		
PLOTTED		
TEMPLATE		
NOTE BOOK		
AREAS CHECKED		
NO.		



	USER NAME = jottano	DESIGNED - CMH	REVISED -	STATE OF ILLINOIS DEPARTMENT OF TRANSPORTATION	PROPOSED CROSS SECTIONS RIVER ROAD			F.A. RTE. 3860	SECTION 09-00372-00-PW	COUNTY MCHENRY	TOTAL SHEETS 252	SHEET NO. 246
	PLOT SCALE = 1" = 10'	CHECKED - JLP	REVISED -		SCALE: 1" = 10'	SHEET NO. 56 OF 62 SHEETS	STA. 37+50.00 TO STA. 38+50.00	CONTRACT NO.		ILLINOIS FED. AID PROJECT 63633		
	PLOT DATE = 7/23/2012	DATE - 5/29/12	REVISED -									

BY	DATE
SURVEYED	
PLOTTED	
TEMPLATE	
NOTE BOOK	
AREAS CHECKED	
NO.	

BY	DATE
SURVEYED	
PLOTTED	
TEMPLATE	
NOTE BOOK	
AREAS CHECKED	
NO.	



UNSATURABLE	STAGE 1	STAGE 2	STAGE 3
FURNISHED E.C.	74.6	69.4	10.8
ALL UNITS ARE IN SO FT	24.2	10.2	0.0

UNSATURABLE	STAGE 1	STAGE 2	STAGE 3
FURNISHED E.C.	84.7	71.6	14.0
ALL UNITS ARE IN SO FT	52.9	8.5	0.0

UNSATURABLE	STAGE 1	STAGE 2	STAGE 3
FURNISHED E.C.	84.8	74.3	11.9
ALL UNITS ARE IN SO FT	50.7	10.4	0.0

USER NAME = jottano	DESIGNED - CMH	REVISED -
PLOT SCALE = 1" = 10'	DRAWN - SVJ	REVISED -
PLOT DATE = 7/23/2012	CHECKED - JLP	REVISED -
	DATE - 5/29/12	REVISED -

STATE OF ILLINOIS
 DEPARTMENT OF TRANSPORTATION

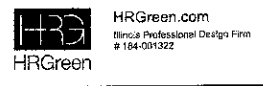
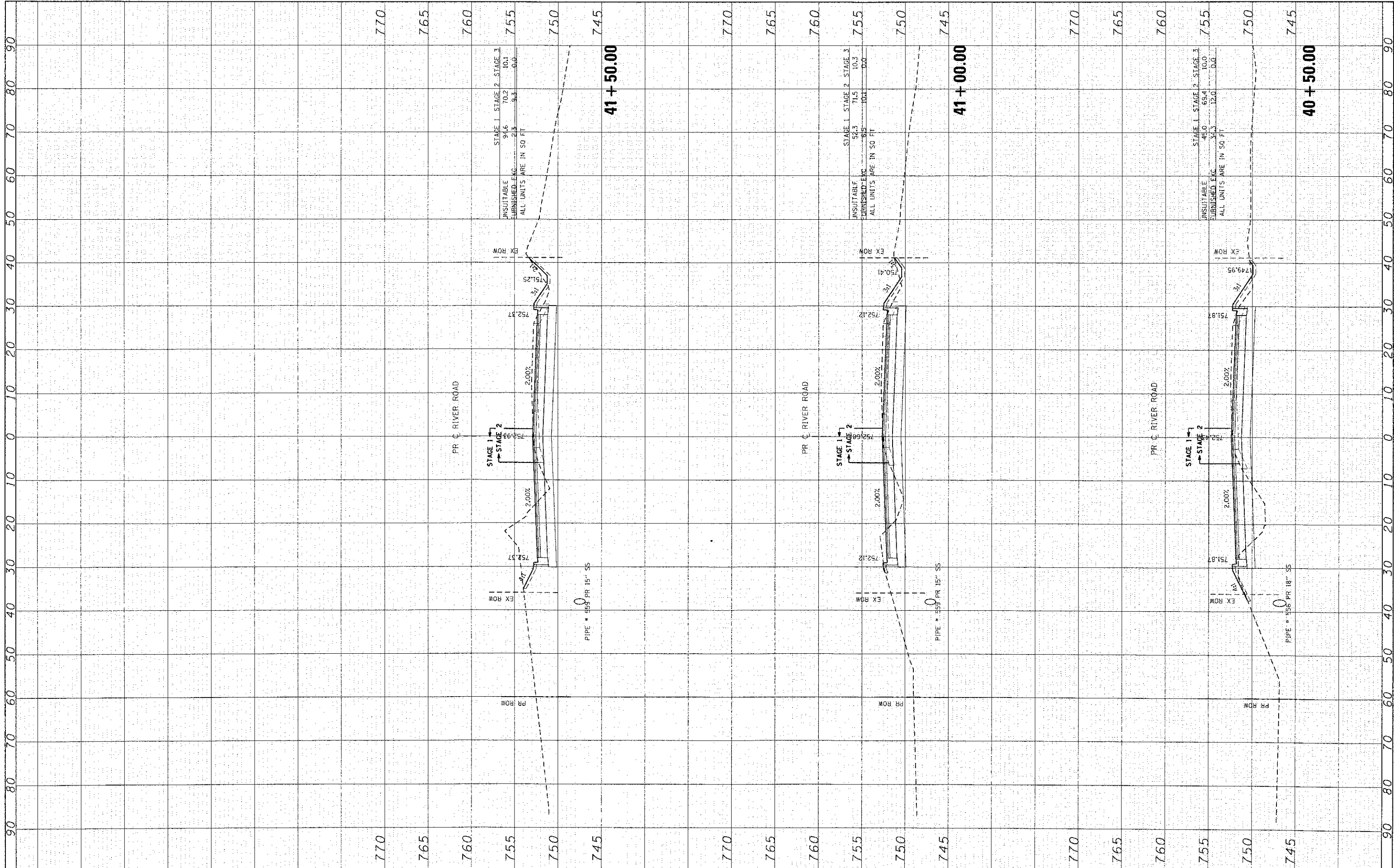
PROPOSED CROSS SECTIONS
 RIVER ROAD

SCALE: 1" = 10' SHEET NO. 57 OF 62 SHEETS STA. 39+00.00 TO STA. 40+00.00

F.A. R.T.E. 3860	SECTION 09-00372-00-PW	COUNTY MCHENRY	TOTAL SHEETS 252	SHEET NO. 247
CONTRACT NO.			ILLINOIS FED. AID PROJECT 63633	

FINI	DATE
SURVEYED	BY
PLOTTED	
TEMPLATE	
NOTE BOOK	
NO.	
AREAS CHECKED	

ORIGINAL	DATE
SURVEY	BY
PLOTTED	
TEMPLATE	
NOTE BOOK	
NO.	
AREAS CHECKED	



USER NAME = jottano	DESIGNED - CMH	REVISED -
	DRAWN - SVJ	REVISED -
PLOT SCALE = 1" = 10'	CHECKED - JLP	REVISED -
PLOT DATE = 7/23/2012	DATE = 5/29/12	REVISED -

**STATE OF ILLINOIS
DEPARTMENT OF TRANSPORTATION**

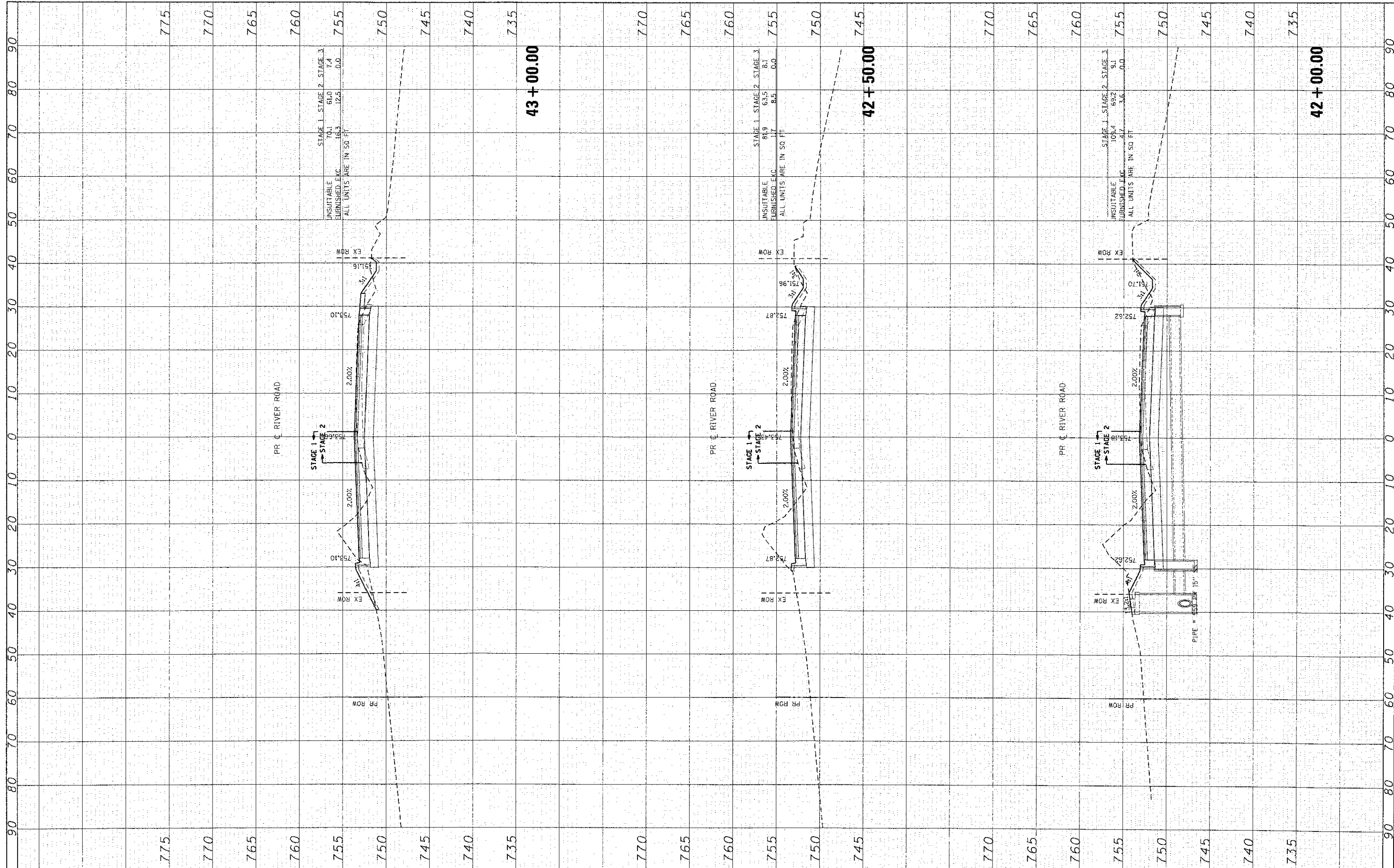
**PROPOSED CROSS SECTIONS
RIVER ROAD**

SCALE: 1" = 10' SHEET NO. 58 OF 62 SHEETS STA. 40+50.00 TO STA. 41+50.00

F.A. RTE.	SECTION	COUNTY	TOTAL SHEETS	SHEET NO.
3860	09-00372-00-PW	MCHENRY	252	248
CONTRACT NO.				ILLINOIS FED. AID PROJECT 63633

FINAL SURVEY	SURVEYED	BY	DATE
NOTE BOOK	PLOTTED		
AREAS	TEMPLATE		
NO.	CHECKED		

ORIGINAL SURVEY	SURVEYED	BY	DATE
NOTE BOOK	PLOTTED		
AREAS	TEMPLATE		
NO.	CHECKED		



STAGE 1	STAGE 2	STAGE 3
70.1	61.0	7.4
16.3	12.3	0.0
ALL UNITS ARE IN SQ FT		

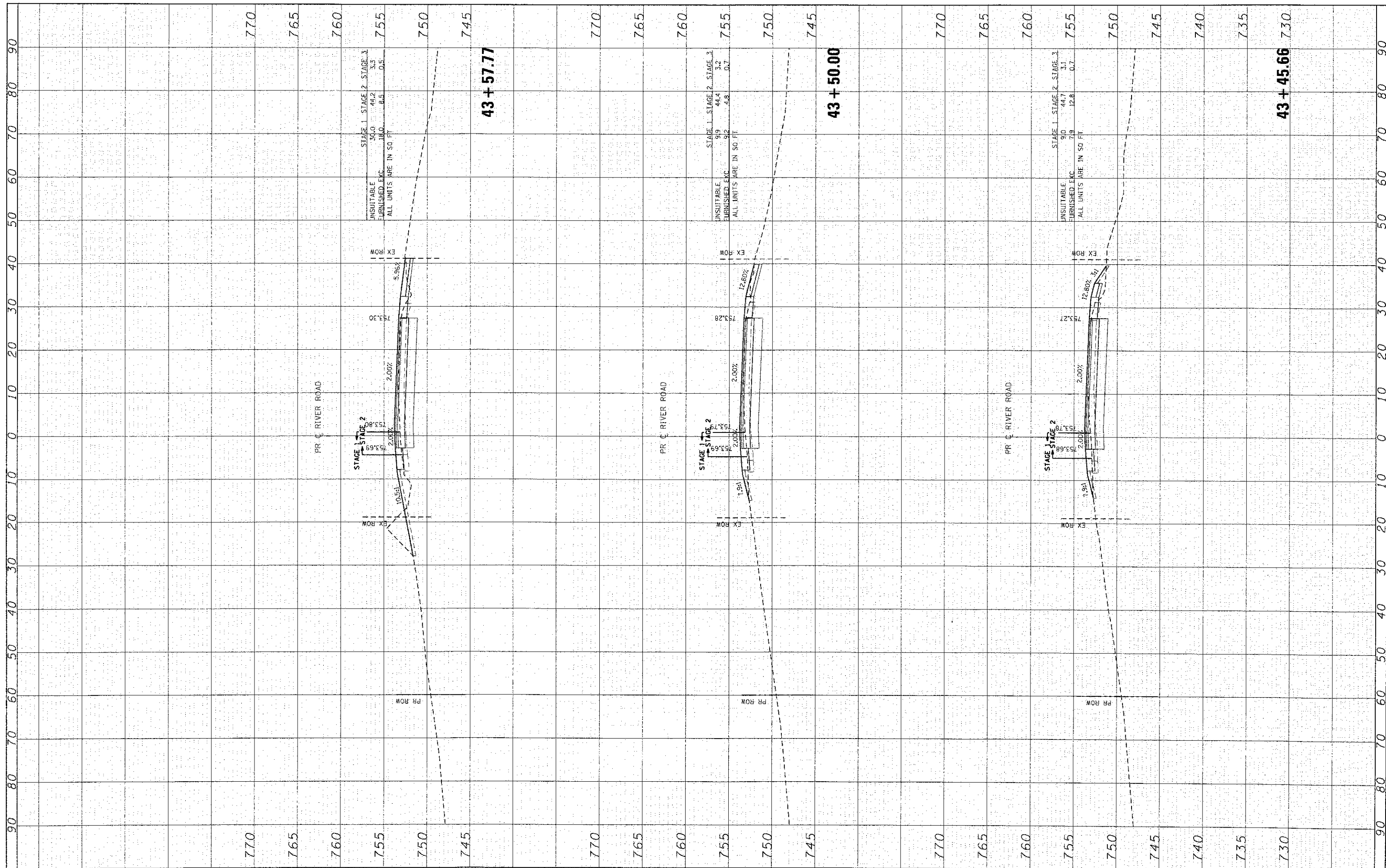
STAGE 1	STAGE 2	STAGE 3
81.9	63.5	8.1
17	8.5	0.0
ALL UNITS ARE IN SQ FT		

STAGE 1	STAGE 2	STAGE 3
109.4	69.2	9.1
4.7	3.6	0.0
ALL UNITS ARE IN SQ FT		

HRGreen.com Illinois Professional Design Firm #184-001322	USER NAME = jottano	DESIGNED - CMH	REVISED -	STATE OF ILLINOIS DEPARTMENT OF TRANSPORTATION	PROPOSED CROSS SECTIONS RIVER ROAD			F.A. RTE. 3860	SECTION 09-00372-00-PW	COUNTY MCHENRY	TOTAL SHEETS 252	SHEET NO. 249
	PLOT SCALE = 1" = 10'	CHECKED - JLP	REVISED -		SCALE: 1" = 10'	SHEET NO. 59 OF 62 SHEETS	STA. 42+00.00 TO STA. 43+00.00	CONTRACT NO. ILLINOIS FED. AID PROJECT 63633				
	PLOT DATE = 7/23/2012	DATE - 5/29/12	REVISED -									

FINN	SURVEYED	BY	DATE
SURVEY	PLOTTED		
NOTE BOOK	TEMPLATE		
AREAS	CHECKED		
AREAS	CHECKED		

ORIGIN	DATE
SURVEY	
NOTE BOOK	
AREAS	
AREAS	



STAGE 1	30.0	44.2	3.5
STAGE 2	18.0	8.5	0.5
INSUITABLE	ALL UNITS ARE IN 50 FT		

STAGE 1	9.9	44.4	3.2
STAGE 2	9.2	4.8	0.7
INSUITABLE	ALL UNITS ARE IN 50 FT		

STAGE 1	9.0	44.7	3.1
STAGE 2	7.9	12.8	0.7
INSUITABLE	ALL UNITS ARE IN 50 FT		



USER NAME = jaktana	DESIGNED - CMH	REVISED -
	DRAWN - SVJ	REVISED -
PLOT SCALE = 1" = 10'	CHECKED - JLP	REVISED -
PLOT DATE = 7/23/2012	DATE - 5/29/12	REVISED -

**STATE OF ILLINOIS
DEPARTMENT OF TRANSPORTATION**

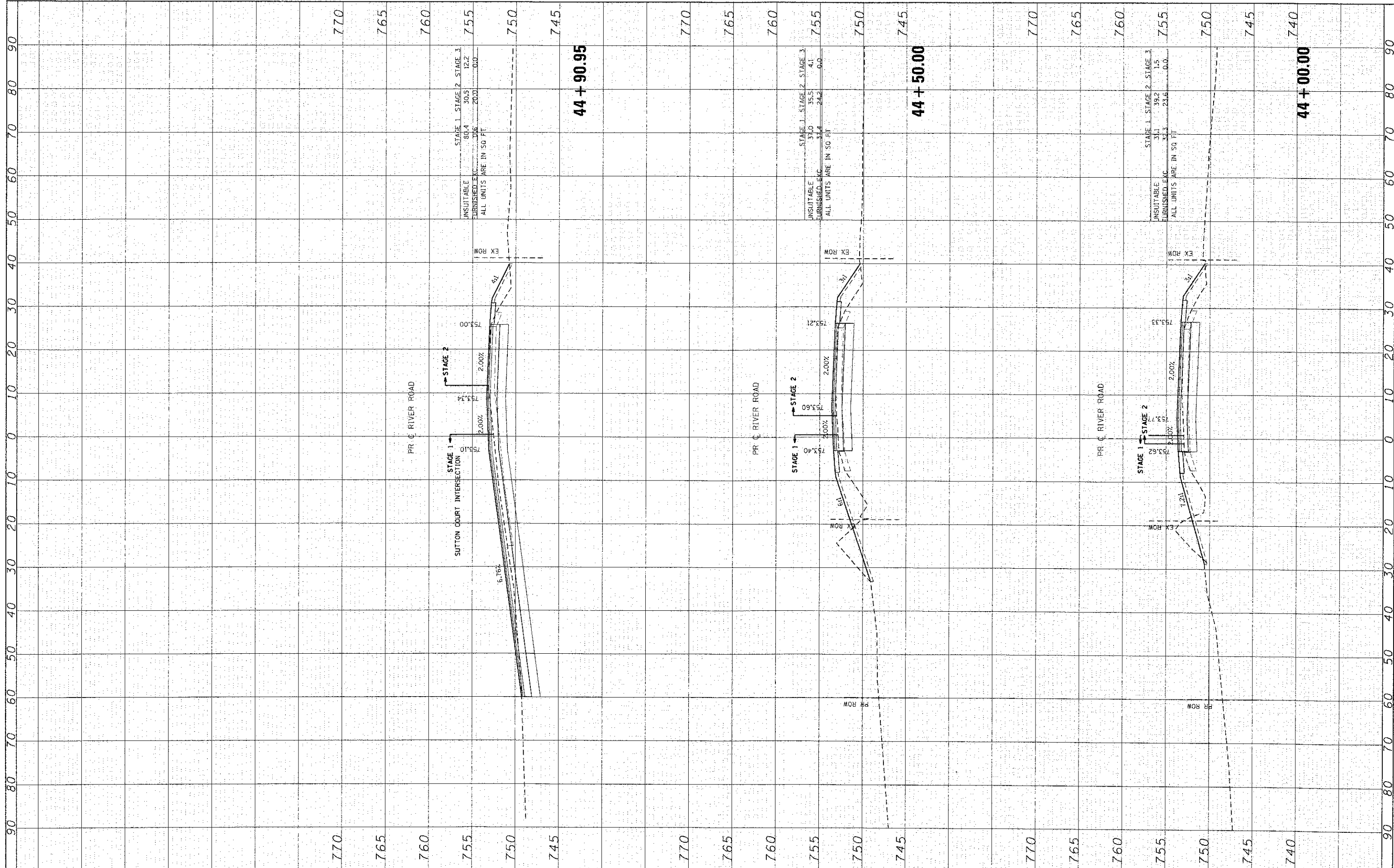
**PROPOSED CROSS SECTIONS
RIVER ROAD**

SCALE: 1" = 10' SHEET NO. 60 OF 62 SHEETS STA. 43+45.66 TO STA. 43+57.77

F.A. RTE.	SECTION	COUNTY	TOTAL SHEETS	SHEET NO.
3860	09-00372-00-PW	MCHENRY	252	250
CONTRACT NO.				ILLINOIS FED. AID PROJECT 63633

FINAL SURVEY	DATE
SURVEYED	
PLOTTED	
NOTE BOOK	
AREAS CHECKED	
BY	

ORIGINAL SURVEY	DATE
SURVEYED	
PLOTTED	
NOTE BOOK	
AREAS CHECKED	
BY	



STAGE 1	STAGE 2	STAGE 3
80.4	50.5	12.2
UNITS ARE IN SQ FT	20.0	0.0

STAGE 1	STAGE 2	STAGE 3
37.0	35.5	4.1
UNITS ARE IN SQ FT	24.2	0.0

STAGE 1	STAGE 2	STAGE 3
31.1	39.2	1.5
UNITS ARE IN SQ FT	23.6	0.0

HRGreen
 HRGreen.com
 Illinois Professional Design Firm
 #184-001222

USER NAME = jackson	DESIGNED - CMH	REVISED -
PLOT SCALE = 1" = 10'	DRAWN - SVJ	REVISED -
PLOT DATE = 7/23/2012	CHECKED - JLP	REVISED -
	DATE - 5/29/12	REVISED -

**STATE OF ILLINOIS
 DEPARTMENT OF TRANSPORTATION**

**PROPOSED CROSS SECTIONS
 RIVER ROAD**

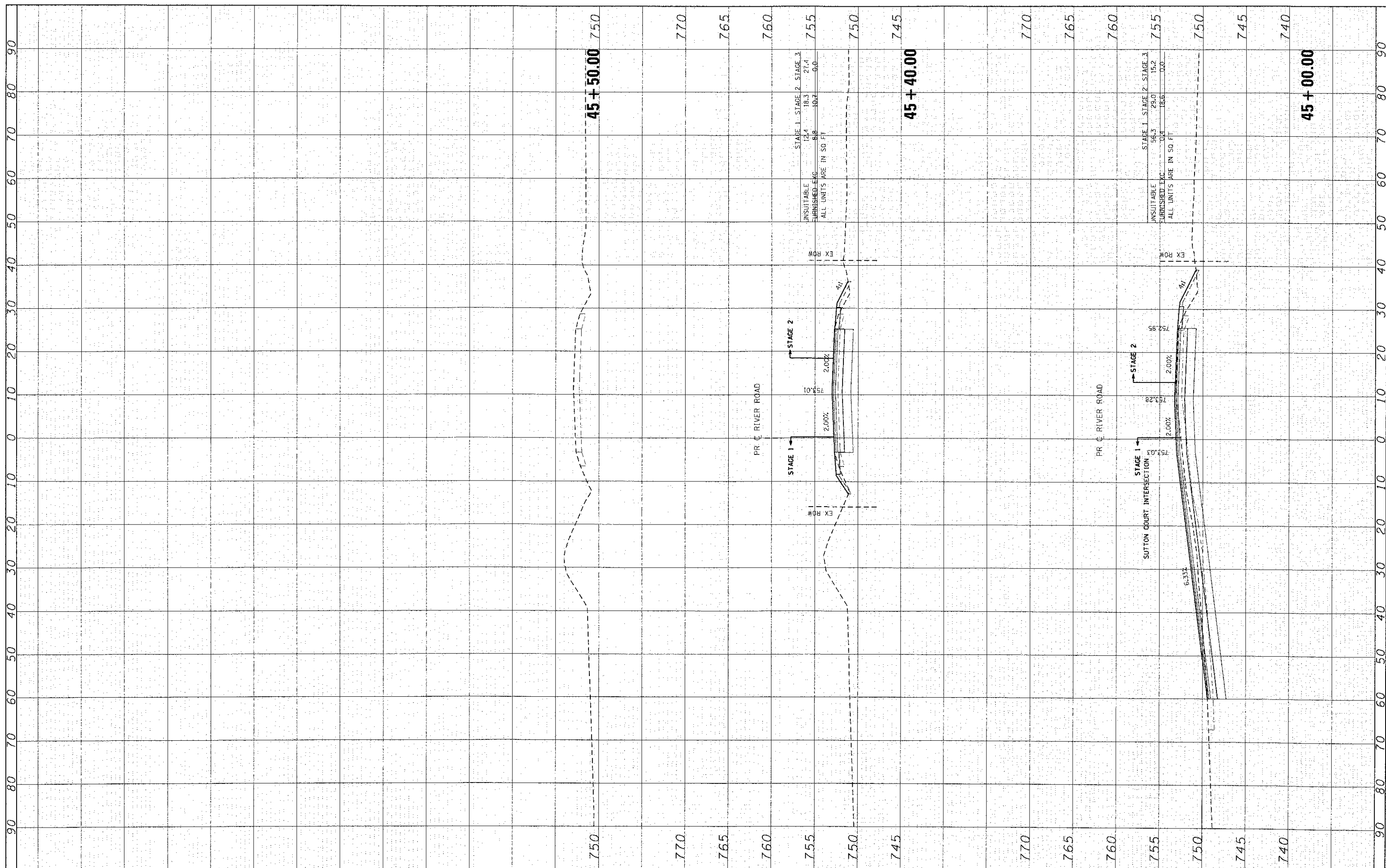
SCALE: 1" = 10' SHEET NO. 61 OF 62 SHEETS STA. 44+00.00 TO STA. 44+90.95

F.A. RTE.	SECTION	COUNTY	TOTAL SHEETS	SHEET NO.
3860	09-00372-00-PW	MCHENRY	252	251
CONTRACT NO.			63633	

ILLINOIS FED. AID PROJECT

FINAL SURVEY	SURVEYED	BY	DATE
NOTE BOOK	PLOTTED		
AREAS	TEMPLATE		
AREAS	CHECKED		

ORIGINAL SURVEY	SURVEYED	BY	DATE
NOTE BOOK	PLOTTED		
AREAS	TEMPLATE		
AREAS	CHECKED		



STAGE 1	STAGE 2	STAGE 3	
UNSATURABLE	12.4	18.3	27.4
UNSATURABLE	58.3	29.0	15.2
UNSATURABLE	8.8	19.7	9.0
ALL UNITS ARE IN SQ FT			

STAGE 1	STAGE 2	STAGE 3	
UNSATURABLE	0.4	18.6	0.0
UNSATURABLE	58.3	29.0	15.2
UNSATURABLE	8.8	19.7	9.0
ALL UNITS ARE IN SQ FT			

USER NAME = jettone	DESIGNED - CMH	REVISED -
PLOT SCALE = 1" = 10'	DRAWN - SVJ	REVISED -
PLOT DATE = 7/23/2012	CHECKED - JLP	REVISED -
	DATE - 5/29/12	REVISED -

**STATE OF ILLINOIS
DEPARTMENT OF TRANSPORTATION**

**PROPOSED CROSS SECTIONS
RIVER ROAD**

SCALE: 1" = 10' SHEET NO. 62 OF 62 SHEETS STA. 45+00.00 TO STA. 45+50.00

F.A. RTE.	SECTION	COUNTY	TOTAL SHEETS	SHEET NO.
3860	09-00372-00-PW	MCHENRY	252	252
CONTRACT NO.				
ILLINOIS FED. AID PROJECT				63633