

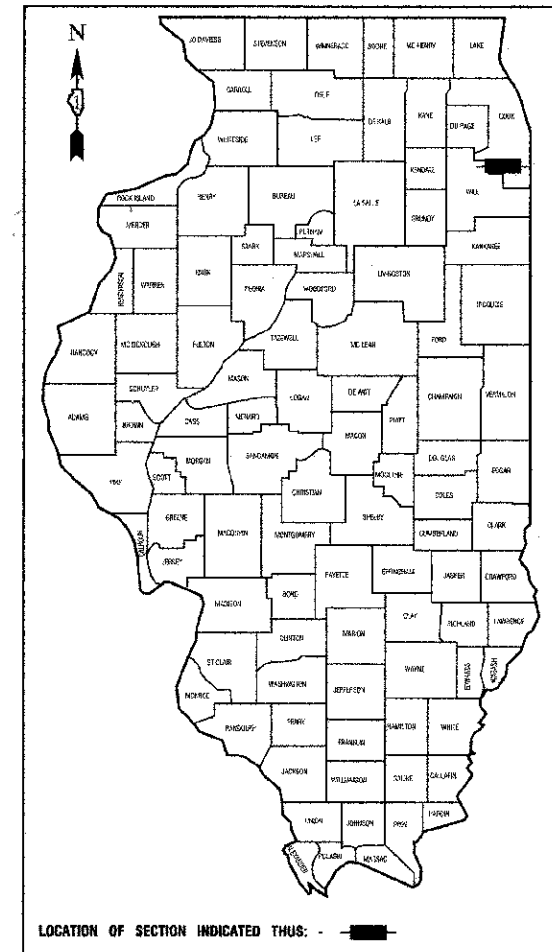
STATE OF ILLINOIS
DEPARTMENT OF TRANSPORTATION
DIVISION OF HIGHWAYS

**PLANS FOR PROPOSED
FEDERAL AID HIGHWAY**

FAU 0286 (TAYLOR ROAD)
FAP 0856 (WEBER ROAD) TO FAP 0112 (IL RTE 53)
ROADWAY RESURFACING
PROJECT NO.: M-4003(021)
L.A. SECTION NO.: 12-00059-00-RS
VILLAGE of **ROMEOVILLE**
WILL COUNTY
C-91-433-12

| F. A. U. NO. | SECTION | COUNTY | TOTAL SHEETS | SHEET NO. |
|----------------------|----------------|------------------------------|--------------|-----------|
| 0286 | 12-00059-00-RS | WILL | 26 | 1 |
| STA. TO STA. | | | | |
| FED. AID DIST. NO. 1 | | FED. AID PROJECT M-4003(021) | | |

CONTRACT #63727



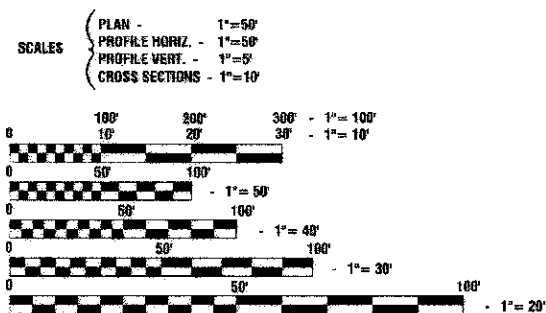
INDEX OF SHEETS

1. COVER SHEET, INDEX OF SHEETS & STATE STANDARDS
- 2.-3. SUMMARY OF QUANTITIES & GENERAL NOTES
- 4.-5. TYPICAL SECTIONS
6. DETOUR PLAN
- 7.-11. PAVEMENT PLAN
- 12.-16. PAVEMENT MARKING PLAN
- 17.-26. IDOT DISTRICT 1 STANDARD DETAILS

HIGHWAY STANDARDS

- 000001-06 STANDARD SYMBOLS, ABBREVIATIONS AND PATTERNS
- 420001-07 PAVEMENT JOINTS
- 420101-04 24' (7.2m) JOINTED PCC PAVEMENT
- 420106-04 36' (10.8m) JOINTED PCC PAVEMENT
- 420111-03 PCC PAVEMENT ROUNDOUTS
- 424001-06 PERPENDICULAR CURB RAMPS
- 442201-03 CLASS C AND D PATCHES
- 606001-04 CONCRETE CURB TYPE B AND COMBINATION CONCRETE CURB AND GUTTER
- 606301-04 PC CONCRETE ISLANDS AND MEDIANS
- 701502-04 URBAN LANE CLOSURE, 2L,2W, WITH BIDIRECTIONAL LEFT TURN LANE
- 701602-05 URBAN LANE CLOSURE, MULTILANE 2L,2W, WITH BIDIRECTIONAL LEFT TURN LANE
- 701701-08 URBAN LANE CLOSURE, MULTILANE INTERSECTION
- 701801-05 SIDEWALK, CORNER OR CROSSWALK CLOSURE
- 701901-02 TRAFFIC CONTROL DEVICES
- 886001-01 DETECTOR LOOP INSTALLATIONS
- 886006-01 TYPICAL LAYOUTS FOR DETECTION LOOPS

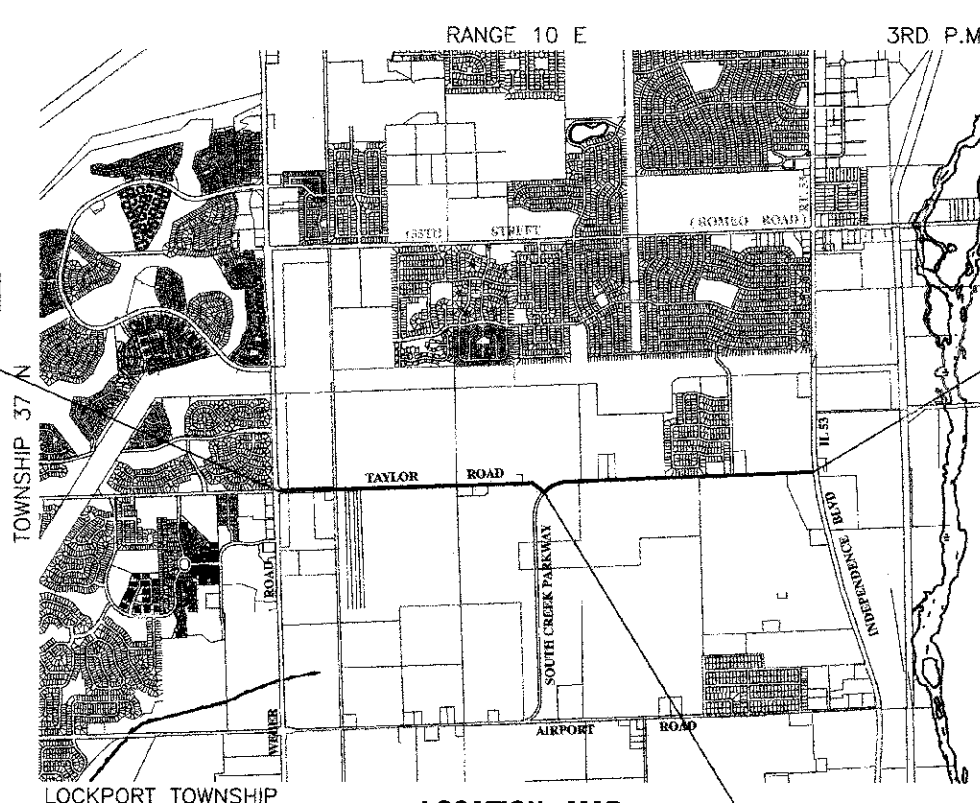
| TAYLOR ROAD | |
|-------------------------|-----------|
| 2012 ADT - | 9,250 |
| 2040 ADT - | 11,000 |
| POSTED SPEED LIMIT - | 40 mph |
| DESIGN PERIOD - | 20 YEARS |
| DESIGN SPEED LIMIT - | 45 mph |
| STREET CLASSIFICATION - | COLLECTOR |



FULL SIZE PLANS HAVE BEEN PREPARED USING STANDARD ENGINEERING SCALES, REDUCED SIZED PLANS WILL NOT CONFORM TO STANDARD SCALES, IN MAKING MEASUREMENTS ON REDUCED PLANS, THE ABOVE SCALES MAY BE USED.

J. U. L. I. E.
JOINT UTILITY LOCATION INFORMATION FOR EXCAVATION
1-800-892-0123 or 811

CONTRACT NO. 63727



LOCATION MAP

GROSS LENGTH=12,093 FEET=2.29 MILES
NET LENGTH=12,093 FEET=2.29 MILES

STA EQUATION
STA 88+74.00 (BACK) =
STA 102+00.30 (AHEAD)

END IMPROVEMENTS
TAYLOR ROAD EAST STA 164+45

STATE OF ILLINOIS DEPARTMENT OF TRANSPORTATION
DIVISION OF HIGHWAYS


Approved: J. D. Moran
President, Village of Romeoville

Placed: July 20, 2012
C. Holt
District 1 Engineer of Local Roads & Streets

Released for Dist Based on Limited Review: JULY 23, 2012
J. K. Korman
Deputy Director of Highways, Region 1 Engineer

PRINTED BY THE AUTHORITY OF
THE STATE OF ILLINOIS

PREPARED BY OR UNDER THE
DIRECT SUPERVISION OF:
Mary L. Korman
6/28/2012



PROGRAM AND OFFICE ENGINEER: CHARLES F. RIDDLE, P.E. 847-705-4406, SCHUMBERG, ILL.
CONSULTANTS: ROBINSON ENGINEERING, LTD. 708-331-6700