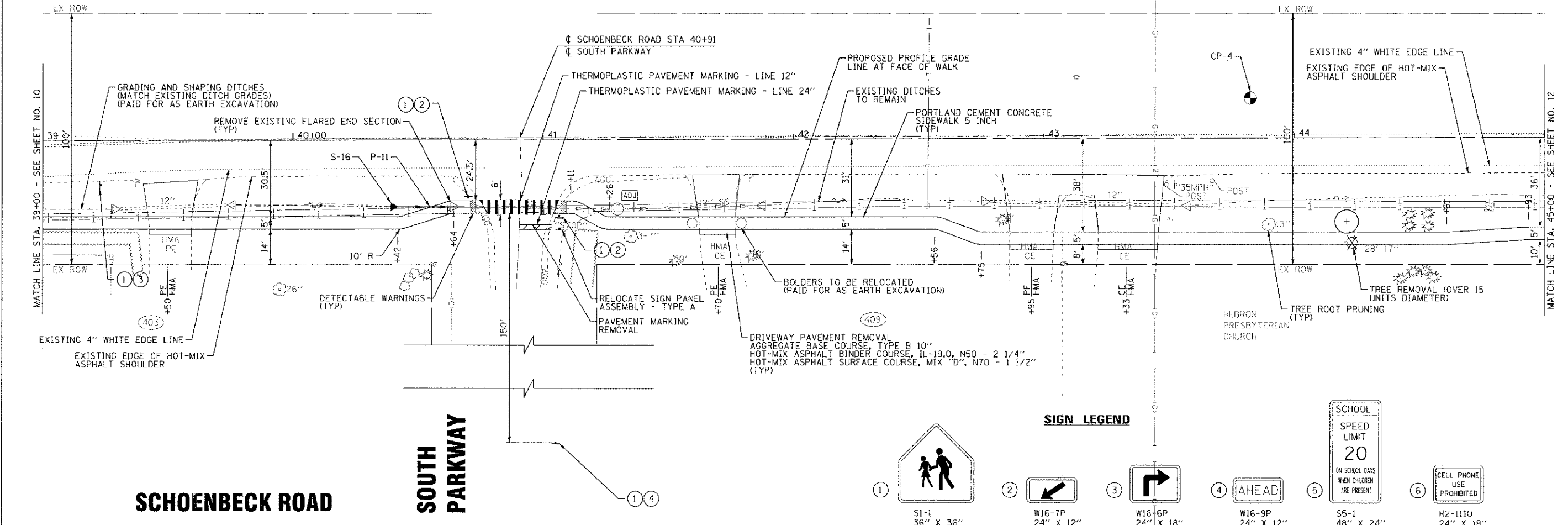


**STORM STRUCTURES**

**STORM PIPES**

STRUCTURE NUMBER	STATION	OFFSET	STRUCTURE	FRAME AND LID	RIM	INVERTS
S-16	40+30	26.5' RT	PRECAST REINFORCED CONCRETE FLARED END SECTIONS 12"		673.80	

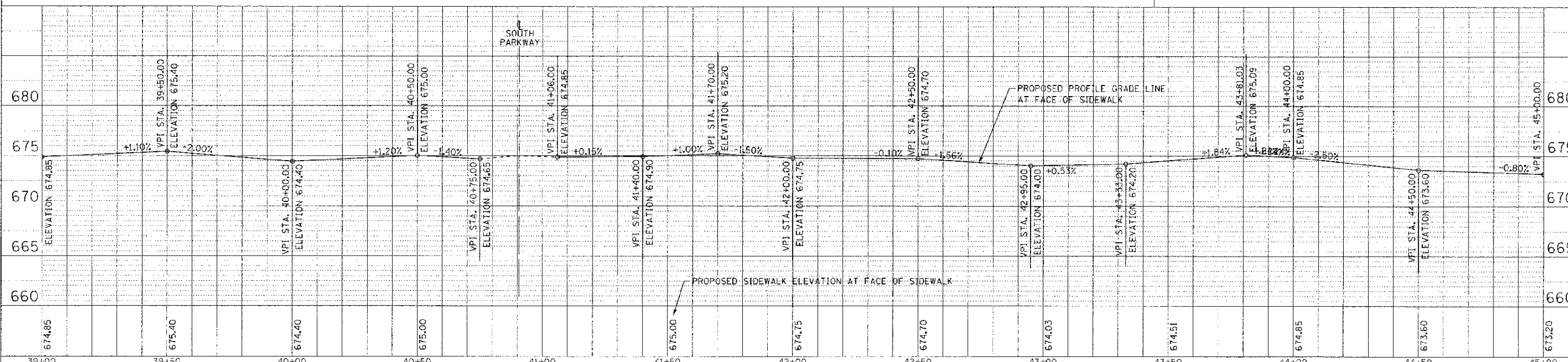
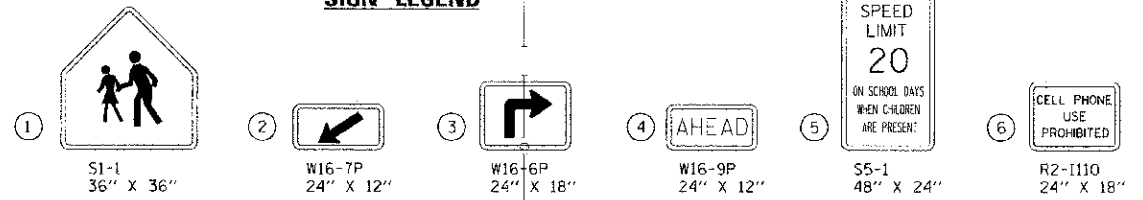
PIPE NO.	CLASS/TYPE	DIAMETER (FT)	LENGTH (FT)	SLOPE (%)	TBF (CU YD)
P-11	STORM SEWERS, PVC, SDR 26, 12"	12	23	0.358%	4



**SCHOENBECK ROAD**

**SOUTH PARKWAY**

**SIGN LEGEND**



COPYRIGHT © 2012 BY GAYLEN S. WOODMAN, INC. ALL RIGHTS RESERVED. THIS DRAWING IS THE PROPERTY OF GAYLEN S. WOODMAN, INC. AND IS NOT TO BE REPRODUCED OR TRANSMITTED IN ANY FORM OR BY ANY MEANS, ELECTRONIC OR MECHANICAL, INCLUDING PHOTOCOPYING, RECORDING, OR BY ANY INFORMATION STORAGE AND RETRIEVAL SYSTEM. DATE: 7/1/2012

	DESIGNED - MWP	REVISED - IDOT/CHD REVIEW 06-25-12	<b>CITY OF PROSPECT HEIGHTS, ILLINOIS</b> <b>SCHOENBECK ROAD</b> <b>SAFE ROUTES TO SCHOOLS</b>	<b>PLAN AND PROFILE</b>	F.A.U. RTE. 2673	SECTION 12-00049-00-SW	COUNTY COOK	TOTAL SHEETS 27	SHEET NO. 11
	DRAWN - RKM	REVISED - IDOT/CHD REVIEW 07-12-12			C-91-905-12	CONTRACT NO. 63731			
CHECKED - JUP	DATE 06-25-12	FILE 1:0881-TCM-PP6.sh1	SCALE: H: 1"=20' V: 1"=5'	STA. 39+00 TO STA. 45+00	CONTRACT NO. 63731	FFD. ROAD DIST. NO. [BLANK] FFD. AID PROJECT N-SRTS-4009(63)			