

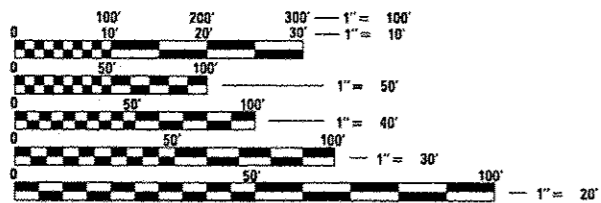
STATE OF ILLINOIS  
 DEPARTMENT OF TRANSPORTATION  
 DIVISION OF HIGHWAYS

**PROPOSED  
 HIGHWAY PLANS**

FOR INDEX OF SHEETS, SEE SHEET NO. 2  
 FOR STATE STANDARDS, SEE SHEET NO. 2

(VARIOUS ROUTES)

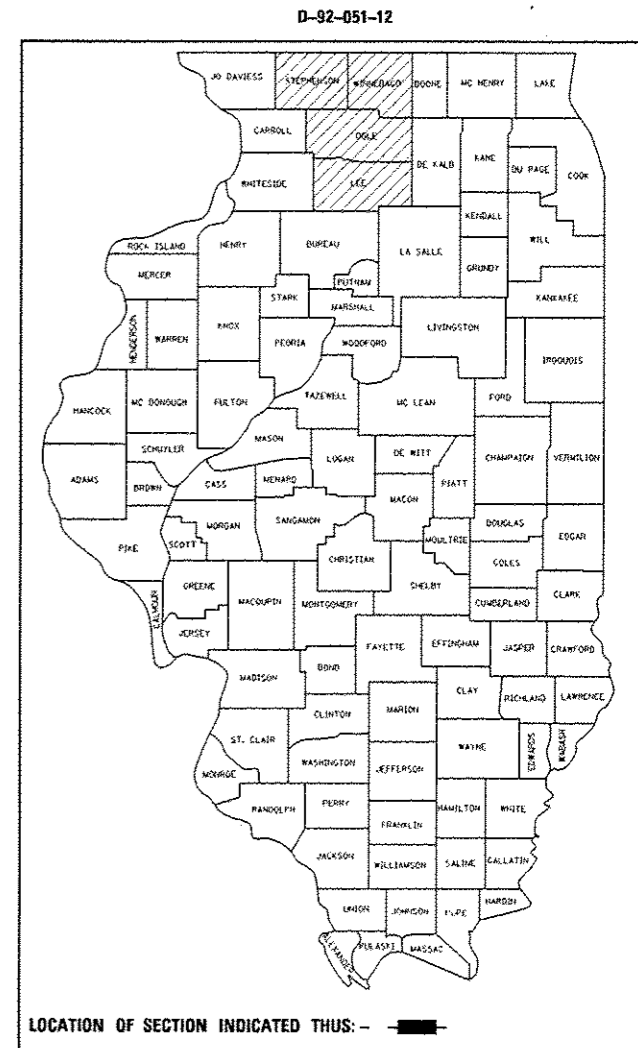
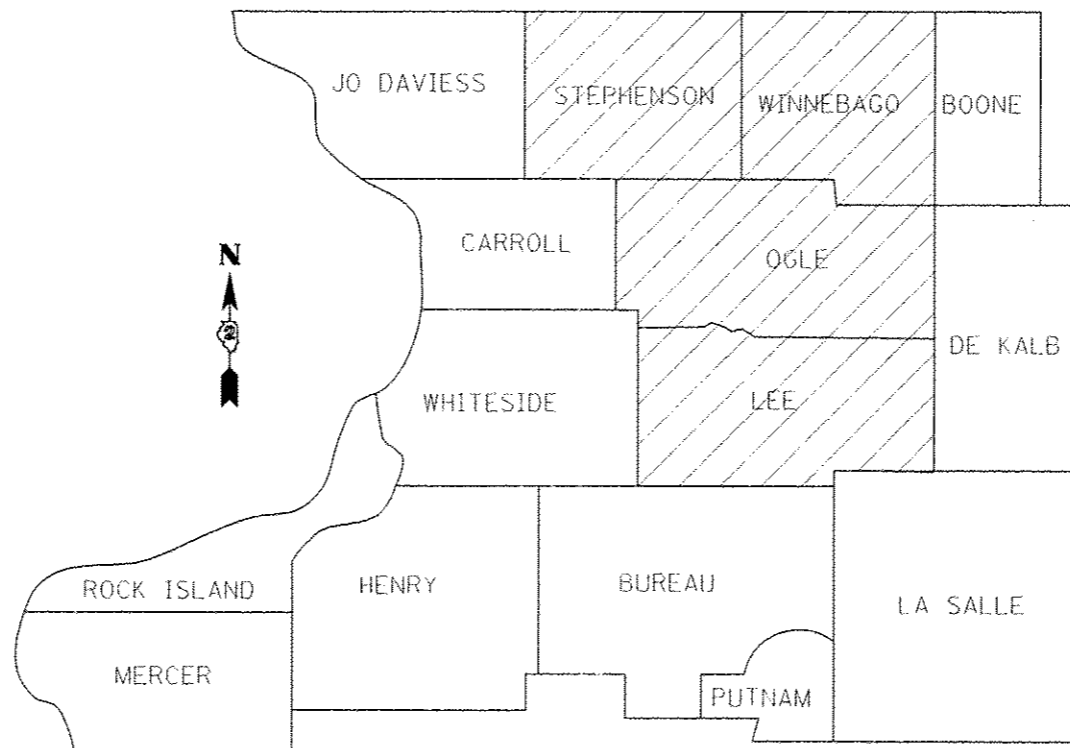
**FAI ROUTE 39 AND FAP ROUTE 301 (US 20) (VARIOUS LOCATIONS)  
 SECTION D2 SAFETY 2012-1  
 PROJECT HSIP: ACHSIP-0005(906)  
 TYPE of IMPROVEMENT  
 (LEE, OGLE, STEPHENSON AND  
 WINNEBAGO COUNTIES) VARIOUS COUNTIES  
 C-92-125-12**



FULL SIZE PLANS HAVE BEEN PREPARED USING STANDARD  
 ENGINEERING SCALES. REDUCED SIZED PLANS WILL NOT  
 CONFORM TO STANDARD SCALES. IN MAKING MEASUREMENTS  
 ON REDUCED PLANS, THE ABOVE SCALES MAY BE USED.

J.U.L.I.E.  
 JOINT UTILITY LOCATION INFORMATION FOR EXCAVATION  
 1-800-892-0123  
 OR 811

PROJECT ENGINEER: MASOOD AHMAD  
 SENIOR SQUAD LEADER: SAM ABDULLAH (815) 284-5935  
 SQUAD LEADER: DAVID DOSS (815) 284-5916  
 CONTRACT NO. 64H76



F.A. RTE.	SECTION	COUNTY	TOTAL SHEETS	SHEET NO.
*	D2 SAFETY 2012-1	**	175	1
ILLINOIS			CONTRACT NO. 64H76	

\* FAI 39, FAP 301 (US 20)  
 \*\* LEE, OGLE, WINNEBAGO AND STEPHENSON COUNTIES

D-92-051-12

STATE OF ILLINOIS  
 DEPARTMENT OF TRANSPORTATION  
 DIVISION OF HIGHWAYS

SUBMITTED June 14, 2012  
*Eric S. Schubert*  
 DEPUTY DIRECTOR OF HIGHWAYS, REGION ENGINEER

August 17, 2012  
*John D. Baranzelli, P.E.*  
 acting ENGINEER OF DESIGN AND ENVIRONMENT

August 17, 2012  
*William R. Fries*  
 acting DIRECTOR OF HIGHWAYS, CHIEF ENGINEER

PRINTED BY THE AUTHORITY  
 OF THE STATE OF ILLINOIS