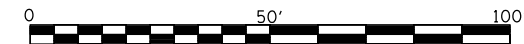
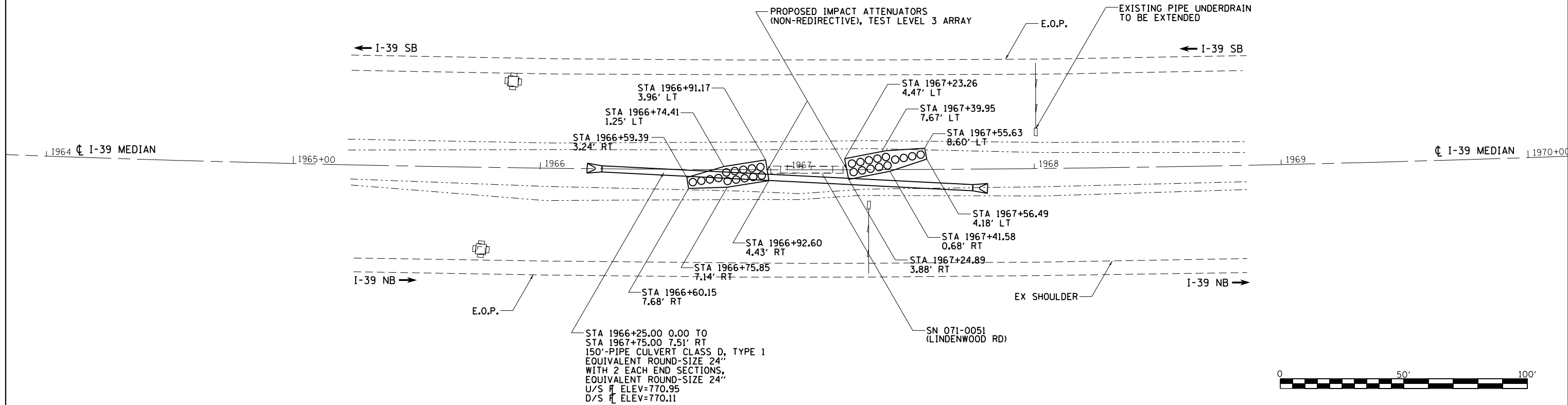


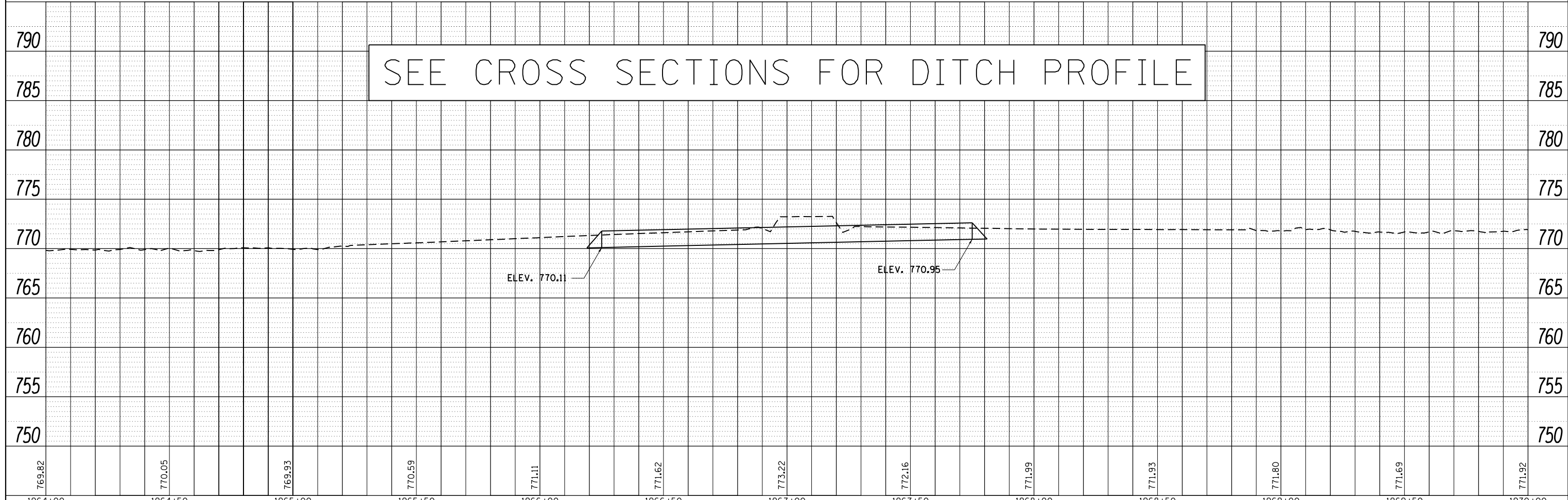


PLAN	SURVEYED	DATE
	PLOTTED	
	NOTE BOOK	
	NO.	
	CHECKED	
	FILE NAME	

PROFILE	SURVEYED	DATE
	PLOTTED	
	NOTE BOOK	
	NO.	
	CHECKED	
	NOT AT THIS OFFICE	



SEE CROSS SECTIONS FOR DITCH PROFILE



FILE NAME =	USER NAME = dosddd	DESIGNED -	REVISED -	<b>STATE OF ILLINOIS DEPARTMENT OF TRANSPORTATION</b>	<b>I-39 PLAN AND PROFILE SHEET</b>				F.A. RTE.	SECTION	COUNTY	TOTAL SHEETS	SHEET NO.
c:\pwork\pwork\dot\dosddd\0293945\0205112	sh-t-plnpr.f.dgn	DRAWN -	REVISED -							D2 SAFETY 2012-1	**	175	45
	PLOT SCALE = 40.0000' / in.	CHECKED -	REVISED -						CONTRACT NO. 64H76				
	PLOT DATE = Wed Jun 13 09:00:16 2012	DATE -	REVISED -						ILLINOIS FED. AID PROJECT FAI 39, FAP 301 (US 20)      ** LEE, OGLE, WINNEBAGO AND STEPHENSON COUNTIES				