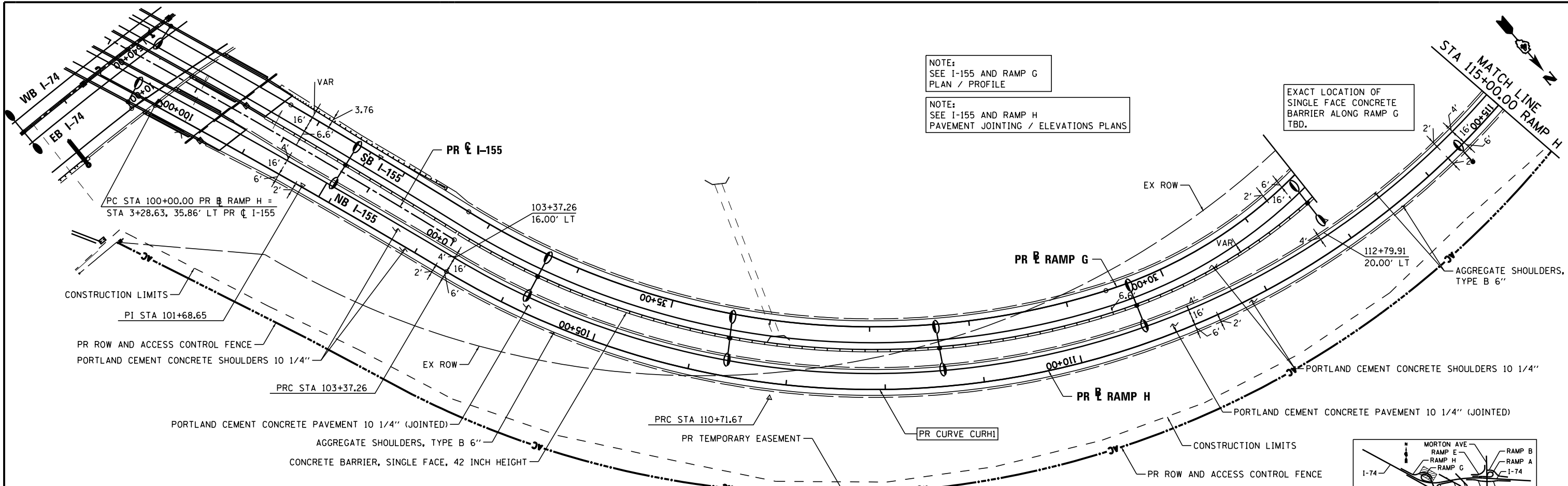


PLAN	SURVEYED	DATE
	PLOTTED	BY
	NOTE BOOK	NO.
	ALIGNED	CHECKED
	FILE NAME	

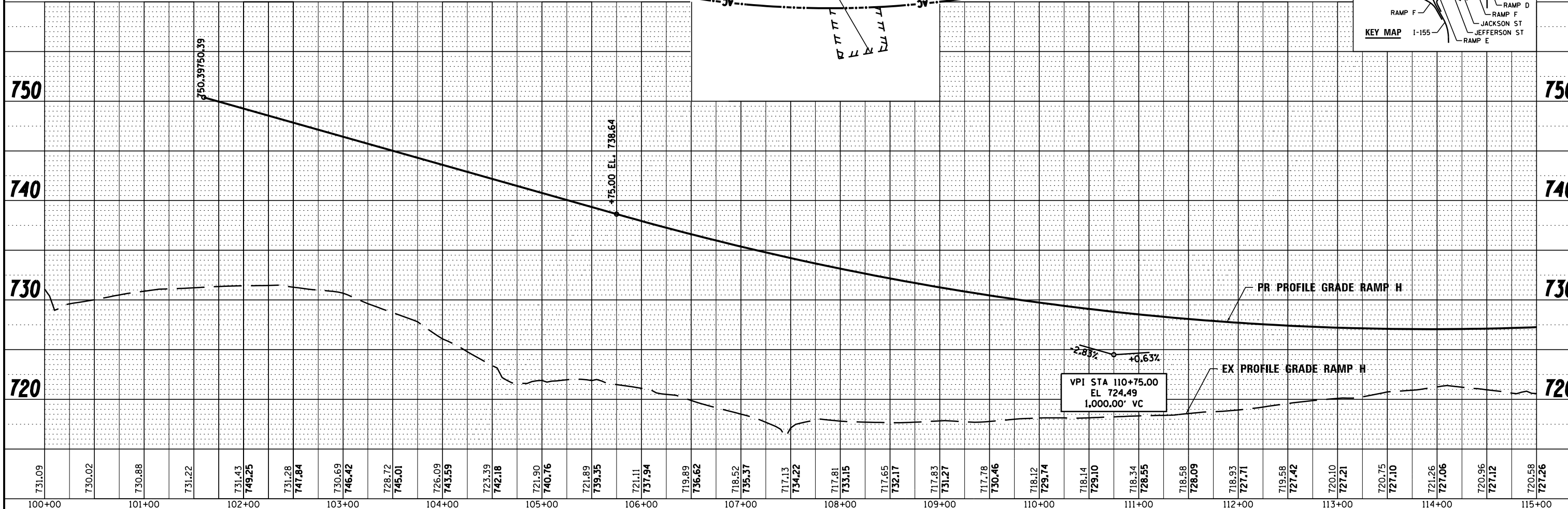
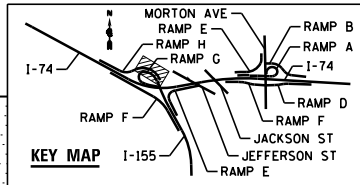
PROFILE	SURVEYED	DATE
	PLOTTED	BY
	NOTE BOOK	NO.
	GRADES CHECKED	
	STRUCTURE	NOTATIONS CHECKED



NOTE:
SEE I-155 AND RAMP G
PLAN / PROFILE

NOTE:
SEE I-155 AND RAMP H
PAVEMENT JOINTING / ELEVATIONS PLANS

EXACT LOCATION OF
SINGLE FACE CONCRETE
BARRIER ALONG RAMP G
TBD.



FILE NAME	DESIGNED - AJP	REVISED -
...D468620-sh1-1-155-RampH-plnpr f26.dgn	DRAWN - TMB	REVISED -
USER NAME = tblank	CHECKED - JNR	REVISED -
PLOT DATE = 7/17/2012	DATE - JULY 20, 2012	REVISED -



STATE OF ILLINOIS
DEPARTMENT OF TRANSPORTATION

PLAN AND PROFILE
I-155 RAMP H
SCALE: 1"=50' SHEET NO. 10 OF 13 SHEETS STA. POB TO STA. 113+00.00

F.A.I. RTE.	SECTION	COUNTY	TOTAL SHEETS	SHEET NO.
90-114R(14HB-4,14,14HVB)BRJ	TAZEWELL	2433	232	
CONTRACT NO. 68620			ILLINOIS FED. AID PROJECT	