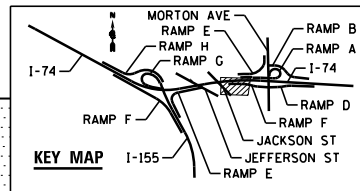
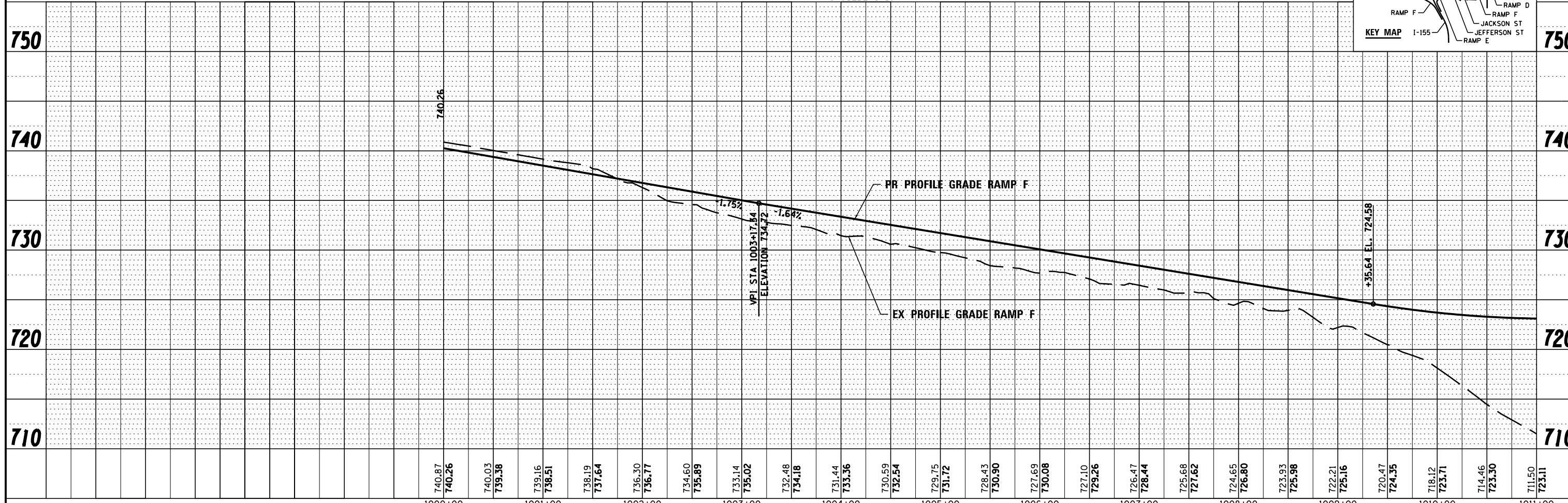
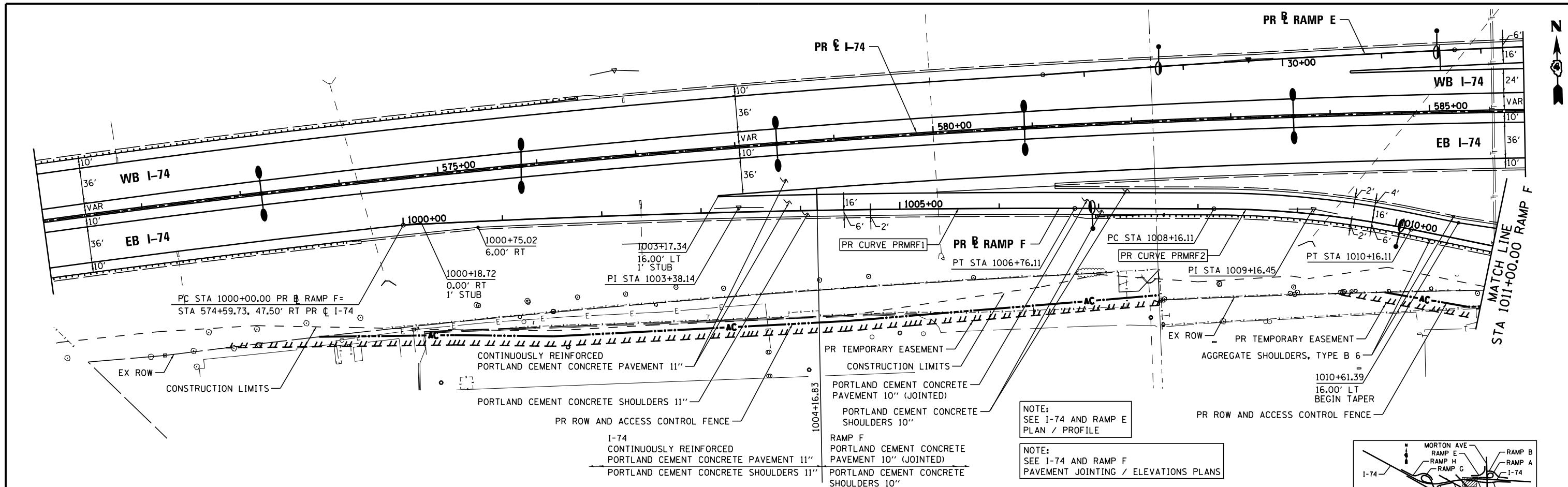


PLAN	SURVEYED	DATE
	PLOTTED	BY
	ALIGNED	CHECKED
	NOTED	FILE NAME
	NO.	

PROFILE	SURVEYED	DATE
	PLOTTED	BY
	GRADES	CHECKED
	STRUCTURE	NOTATIONS
	NO.	



FILE NAME -	DESIGNED - I S	REVISED -
...D468620-sh-rampF-Morton-plnprf40.dgn	DRAWN - TMB	REVISED -
USER NAME = tblank	CHECKED - JNR	REVISED -
PLOT DATE = 7/17/2012	DATE - JULY 20, 2012	REVISED -



STATE OF ILLINOIS
DEPARTMENT OF TRANSPORTATION

PLAN AND PROFILE
RAMP F MORTON AVE
SCALE: 1"=50' SHEET NO. 6 OF 7 SHEETS STA. TO STA.

F.A.I. RTE.	SECTION	COUNTY	TOTAL SHEETS	SHEET NO.
90-114R(14HB-4,14,14HVB)BRJ	TAZEWELL	2433	247	
CONTRACT NO. 68620				
ILLINOIS FED. AID PROJECT				