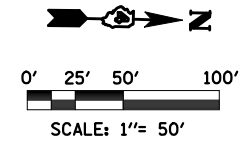
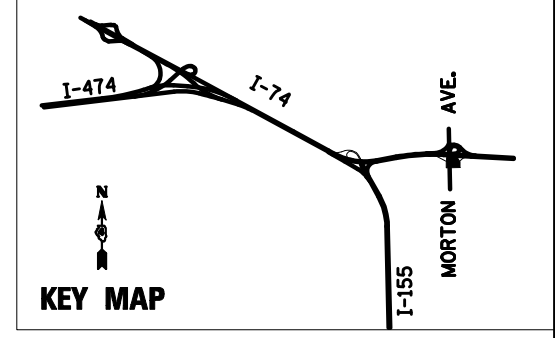
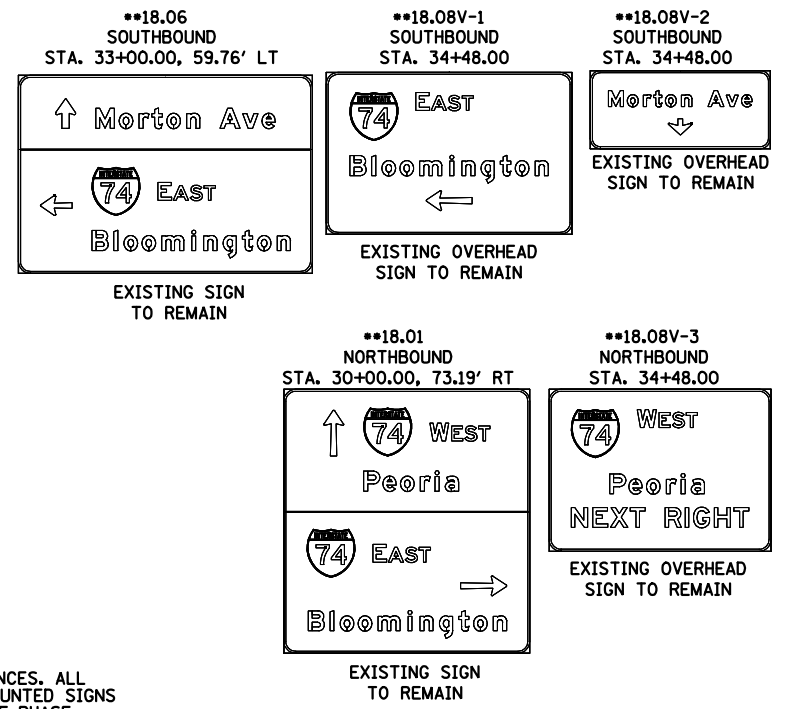


I-74 MOT NOT SHOWN ON THIS SHEET FOR CLARITY. SEE I-74 MOT PLANS



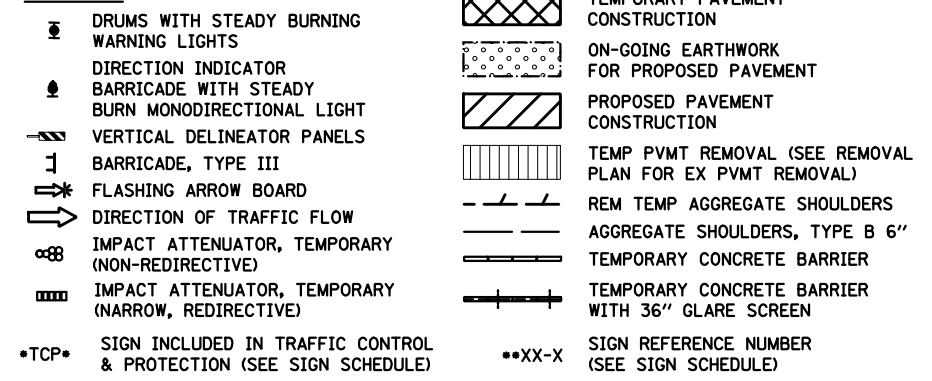
**SIGN LEGEND**



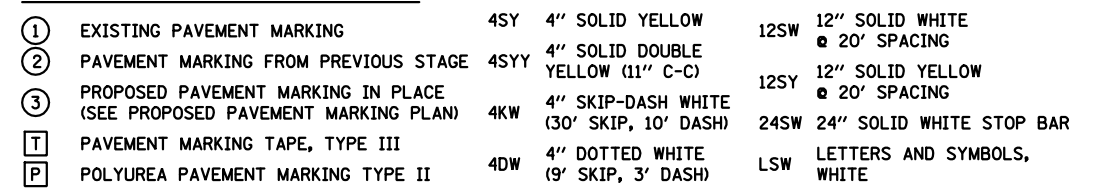
**NOTES**

EXISTING SIGNS SHOWN FOR REFERENCES. ALL EXISTING OVERHEAD AND GROUND-MOUNTED SIGNS SHALL BE RETAINED IN THE MOT PRE-PHASE UNLESS OTHERWISE NOTED.

**LEGEND**



**PAVEMENT MARKING LEGEND**



FILE NAME =	DESIGNED - HTL	REVISED -
D468620-shr-staging18 Morton-00.dgn	DRAWN - HTL	REVISED -
USER NAME = TERRA	CHECKED - DA/LVA	REVISED -
PLOT DATE = 7/16/2012	DATE - 7/20/2012	REVISED -



STATE OF ILLINOIS  
DEPARTMENT OF TRANSPORTATION

MAINTENANCE OF TRAFFIC  
PRE STAGE

SCALE: SHEET NO. 32 OF 50 SHEETS STA. 28+25 TO STA. 36+50

F.A.I. RTE.	SECTION	COUNTY	TOTAL SHEETS	SHEET NO.
•	90-[14R(14HB-4,14,14HB)/BR]	TAZEWELL	2433	305
CONTRACT NO. 68620			ILLINOIS FED. AID PROJECT	