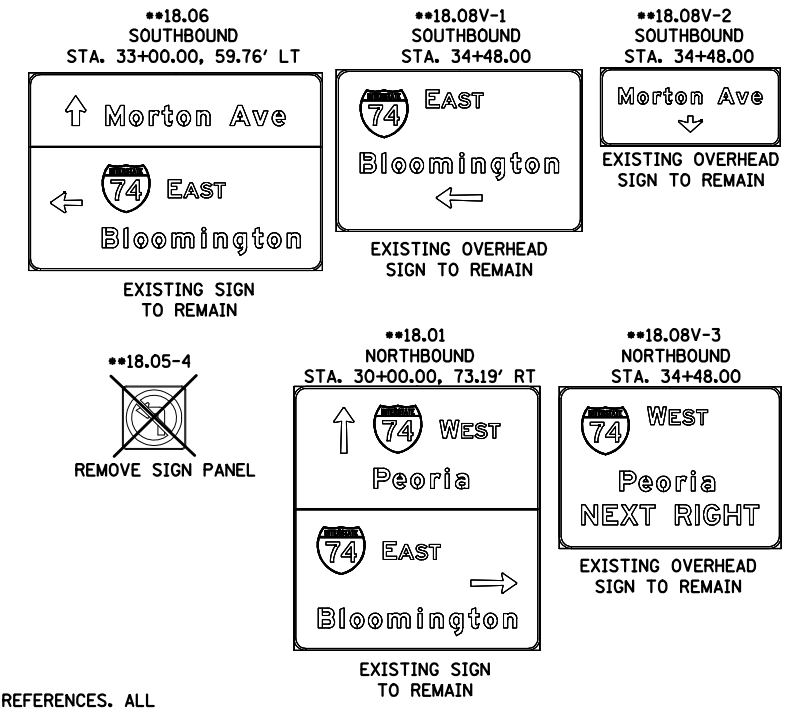


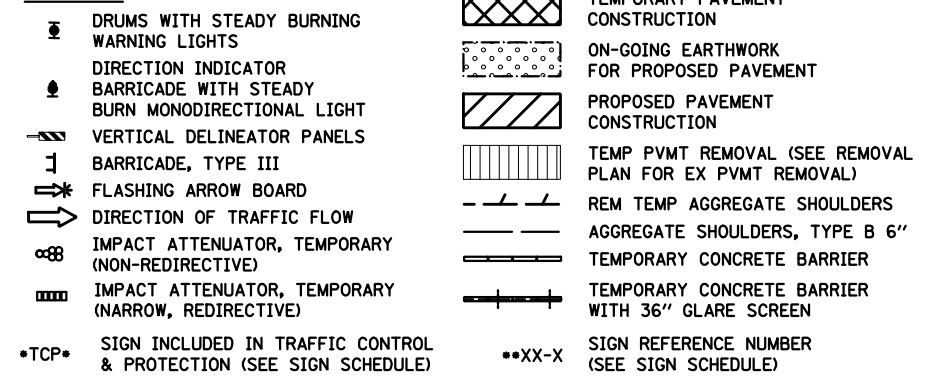
**SIGN LEGEND**



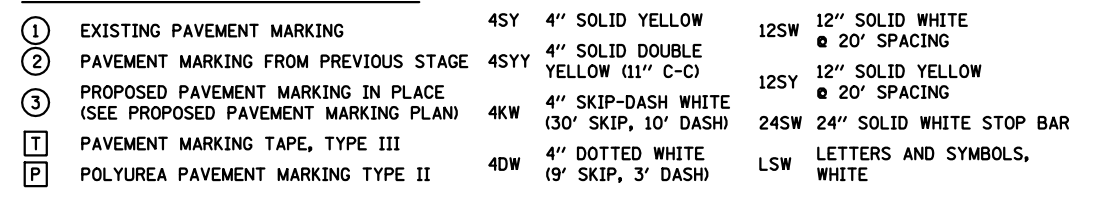
**NOTES**

EXISTING SIGNS SHOWN FOR REFERENCES. ALL EXISTING OVERHEAD AND GROUND-MOUNTED SIGNS SHALL BE RETAINED IN THE MOT PRE-PHASE UNLESS OTHERWISE NOTED.

**LEGEND**



**PAVEMENT MARKING LEGEND**



FILE NAME = D468620-sh1-staging18 Morton-C-00.dgn	DESIGNED - HTL	REVISED -		<b>STATE OF ILLINOIS</b> <b>DEPARTMENT OF TRANSPORTATION</b>	<b>MAINTENANCE OF TRAFFIC</b> <b>PRE STAGE - SUB STAGE C</b>	F.A.I. RTE. = 90-[14R(14HB-4,14,14HB)BR]	SECTION = TAZEWELL	COUNTY =	TOTAL SHEETS = 2433	SHEET NO. = 313
USER NAME = TERRA	DRAWN - HTL	REVISED -				SCALE: SHEET NO. 40 OF 50 SHEETS	STA. 28+25 TO STA. 36+50	ILLINOIS FED. AID PROJECT		
PLOT DATE = 7/16/2012	CHECKED - DA/LVA	REVISED -						CONTRACT NO. 68620		