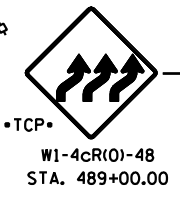
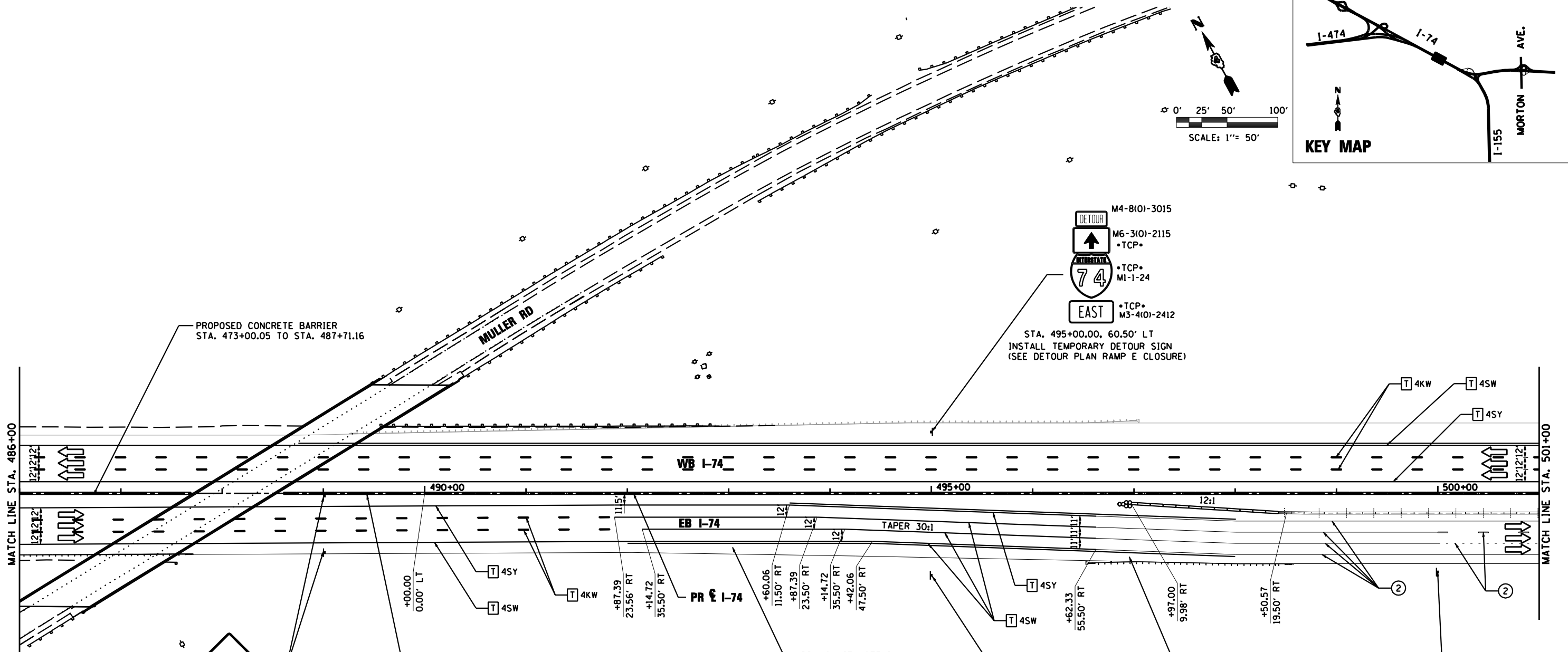


M4-8(0)-3015  
M6-3(0)-2115  
•TCP•  
MI-1-24  
•TCP•  
M3-4(0)-2412

STA. 495+00.00, 60.50' LT  
INSTALL TEMPORARY DETOUR SIGN  
(SEE DETOUR PLAN RAMP E CLOSURE)

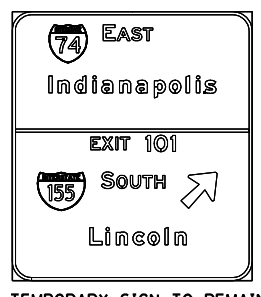


•TCP•  
W1-4cR(0)-48  
STA. 489+00.00

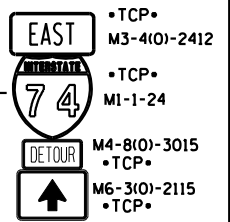
PROPOSED CONCRETE BARRIER  
STA. 488+54.34 TO STA. 490+00.00

DRUMS WITH STEADY BURNING WARNING LIGHTS AT 100' CENTERS (TYP)

DRUMS WITH STEADY BURNING WARNING LIGHTS AT 25' CENTERS (TYP)



TEMPORARY SIGN TO REMAIN



•TCP•  
M3-4(0)-2412  
•TCP•  
MI-1-24  
M4-8(0)-3015  
•TCP•  
M6-3(0)-2115  
•TCP•

INSTALL TEMPORARY DETOUR SIGNS  
STA. 500+00.00, 77.50' RT  
(SEE RAMP E CLOSURE DETOUR PLAN)

**LEGEND**

- DRUMS WITH STEADY BURNING WARNING LIGHTS
- DIRECTION INDICATOR
- BARRICADE WITH STEADY BURN MONODIRECTIONAL LIGHT
- ▬ VERTICAL DELINEATOR PANELS
- ⊥ BARRICADE, TYPE III
- ↔ FLASHING ARROW BOARD
- ⇄ DIRECTION OF TRAFFIC FLOW
- IMPACT ATTENUATOR, TEMPORARY (NON-REDIRECTIVE)
- IMPACT ATTENUATOR, TEMPORARY (NARROW, REDIRECTIVE)
- TCP• SIGN INCLUDED IN TRAFFIC CONTROL & PROTECTION (SEE SIGN SCHEDULE)
- XX-X SIGN REFERENCE NUMBER (SEE SIGN SCHEDULE)
- ▨ TEMPORARY PAVEMENT CONSTRUCTION
- ▨ ON-GOING EARTHWORK FOR PROPOSED PAVEMENT
- ▨ PROPOSED PAVEMENT CONSTRUCTION
- ▨ TEMP PVMT REMOVAL (SEE REMOVAL PLAN FOR EX PVMT REMOVAL)
- ▬ REM TEMP AGGREGATE SHOULDERS
- ▬ AGGREGATE SHOULDERS, TYPE B 6"
- ▬ TEMPORARY CONCRETE BARRIER
- ▬ TEMPORARY CONCRETE BARRIER WITH 36" GLARE SCREEN

**PAVEMENT MARKING LEGEND**

- ① EXISTING PAVEMENT MARKING
- ② PAVEMENT MARKING FROM PREVIOUS STAGE
- ③ PROPOSED PAVEMENT MARKING IN PLACE (SEE PROPOSED PAVEMENT MARKING PLAN)
- T PAVEMENT MARKING TAPE, TYPE III
- P POLYUREA PAVEMENT MARKING TYPE II
- 4SW 4" SOLID WHITE
- 4SY 4" SOLID YELLOW
- 4SY 4" SOLID DOUBLE YELLOW (11" C-C)
- 4KW 4" SKIP-DASH WHITE (30' SKIP, 10' DASH)
- 4DW 4" DOTTED WHITE (9' SKIP, 3' DASH)
- 8SW 8" SOLID WHITE
- 12SW 12" SOLID WHITE @ 20' SPACING
- 12SY 12" SOLID YELLOW @ 20' SPACING
- 24SW 24" SOLID WHITE STOP BAR
- LSW LETTERS AND SYMBOLS, WHITE

FILE NAME =	DESIGNED - HTL	REVISED -
D468620-shr-staging05 174-04.dgn	DRAWN - JPS	REVISED -
USER NAME = TERRA	CHECKED - DA/LVA	REVISED -
PLOT DATE = 7/16/2012	DATE - 7/20/2012	REVISED -



STATE OF ILLINOIS  
DEPARTMENT OF TRANSPORTATION

MAINTENANCE OF TRAFFIC  
STAGE 4

SCALE: SHEET NO. 11 OF 37 SHEETS STA. 486+00 TO STA. 501+00

F.A.I. RTE.	SECTION	COUNTY	TOTAL SHEETS	SHEET NO.
•	90-[14R(14HB-4,14,14HB)BR]	TAZEWELL	2433	745
			CONTRACT NO. 68620	
ILLINOIS FED. AID PROJECT				