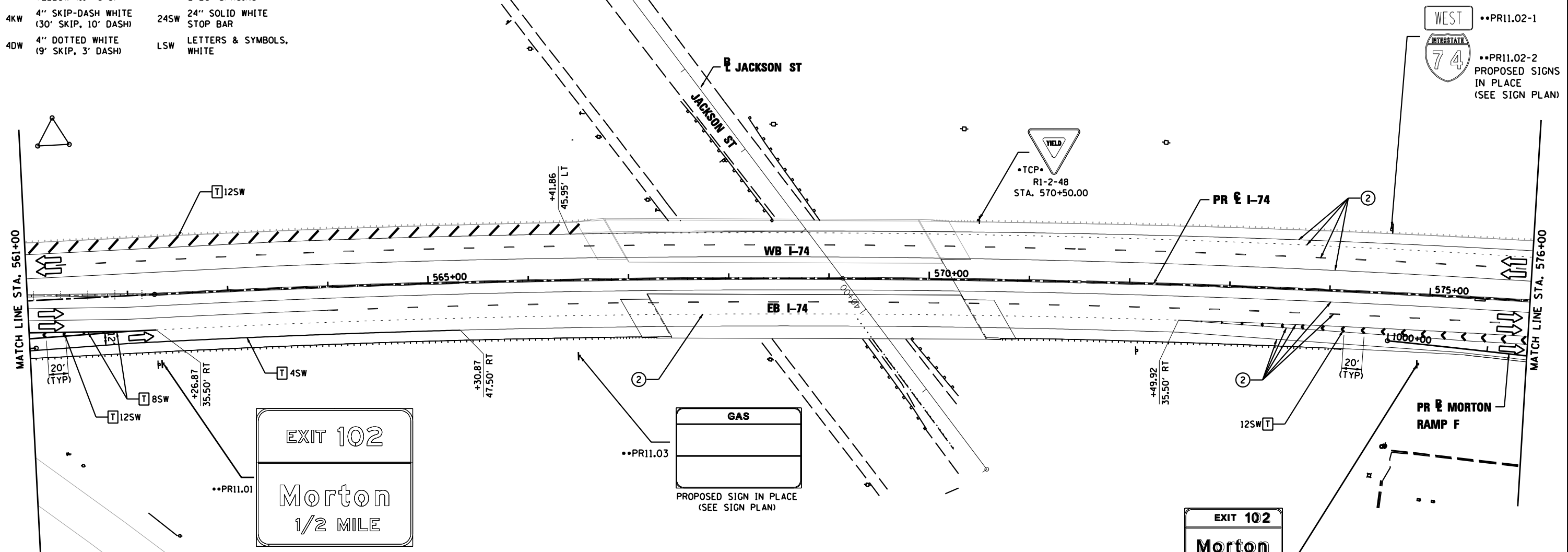
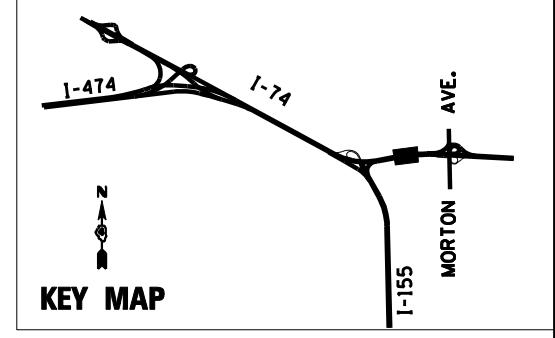
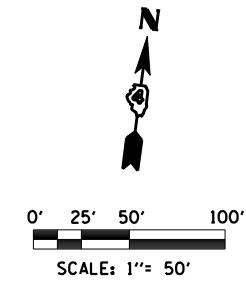


**PAVEMENT MARKING LEGEND**

- ① EXISTING PAVEMENT MARKING
  - ② TEMPORARY PAVEMENT MARKING FROM PREVIOUS STAGE
  - ③ PROPOSED PAVEMENT MARKING IN PLACE (SEE PROPOSED PAVEMENT MARKING PLAN)
  - T PAVEMENT MARKING TAPE, TYPE III
  - P POLYUREA PAVEMENT MARKING TYPE II
- |      |                                         |      |                                |
|------|-----------------------------------------|------|--------------------------------|
| 4SW  | 4" SOLID WHITE                          | 8SW  | 8" SOLID WHITE                 |
| 4SY  | 4" SOLID YELLOW                         | 12SW | 12" SOLID WHITE @ 20' SPACING  |
| 4SYY | 4" SOLID DOUBLE YELLOW (11" C-C)        | 12SY | 12" SOLID YELLOW @ 20' SPACING |
| 4KW  | 4" SKIP-DASH WHITE (30' SKIP, 10' DASH) | 24SW | 24" SOLID WHITE STOP BAR       |
| 4DW  | 4" DOTTED WHITE (9' SKIP, 3' DASH)      | LSW  | LETTERS & SYMBOLS, WHITE       |



- LEGEND**
- |        |                                                                      |     |                                                          |
|--------|----------------------------------------------------------------------|-----|----------------------------------------------------------|
| ●      | DRUMS WITH STEADY BURNING WARNING LIGHTS                             | ▨   | TEMPORARY PAVEMENT CONSTRUCTION                          |
| ⬇      | DIRECTION INDICATOR BARRICADE WITH STEADY BURN MONODIRECTIONAL LIGHT | ⋯   | ON-GOING EARTHWORK FOR PROPOSED PAVEMENT                 |
| — —    | VERTICAL DELINEATOR PANELS BARRICADE, TYPE III                       | ▧   | PROPOSED PAVEMENT CONSTRUCTION                           |
| ⬆      | FLASHING ARROW BOARD                                                 | ▩   | TEMP PVMT REMOVAL (SEE REMOVAL PLAN FOR EX PVMT REMOVAL) |
| ➡      | DIRECTION OF TRAFFIC FLOW                                            | — — | REM TEMP AGGREGATE SHOULDERS                             |
| ⊕      | IMPACT ATTENUATOR, TEMPORARY (NON-REDIRECTIVE)                       | — — | AGGREGATE SHOULDERS, TYPE B 6"                           |
| ⊖      | IMPACT ATTENUATOR, TEMPORARY (NARROW, REDIRECTIVE)                   | — — | TEMPORARY CONCRETE BARRIER                               |
| •TCP•  | SIGN INCLUDED IN TRAFFIC CONTROL & PROTECTION (SEE SIGN SCHEDULE)    | — — | TEMPORARY CONCRETE BARRIER WITH 36" GLARE SCREEN         |
| ••XX-X | SIGN REFERENCE NUMBER (SEE SIGN SCHEDULE)                            |     |                                                          |

FILE NAME =	DESIGNED - HTL	REVISED -
D468620-sh1-staging\1174-04\WS1.dgn	DRAWN - JPS	REVISED -
USER NAME = TERRA	CHECKED - DA/LVA	REVISED -
PLOT DATE = 7/16/2012	DATE - 7/20/2012	REVISED -



STATE OF ILLINOIS  
DEPARTMENT OF TRANSPORTATION

MAINTENANCE OF TRAFFIC  
2013 WINTER SHUTDOWN

SCALE: SHEET NO. 10 OF 19 SHEETS STA. 561+00 TO STA. 576+00

F.A.I. RTE.	SECTION	COUNTY	TOTAL SHEETS	SHEET NO.
•	90-[14R(14HB-4,14,14HVB)BR]	TAZEWELL	2433	803
CONTRACT NO. 68620			ILLINOIS FED. AID PROJECT	