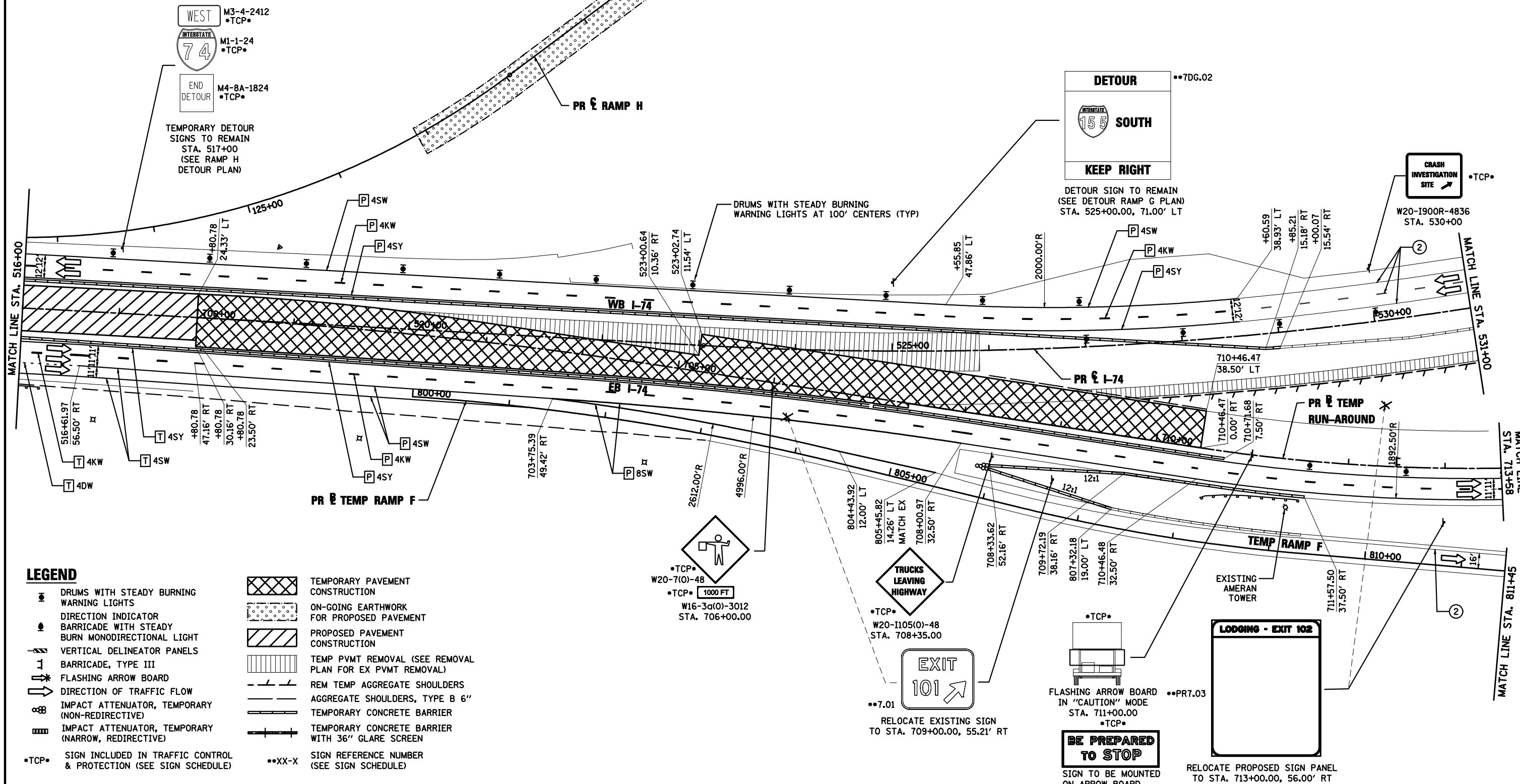
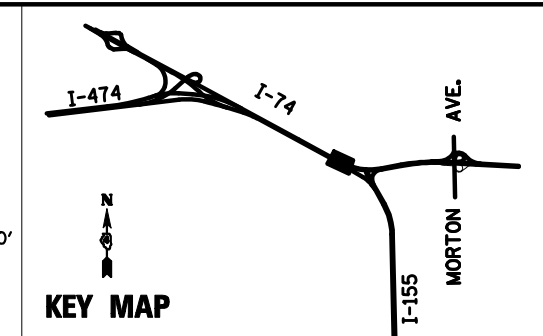
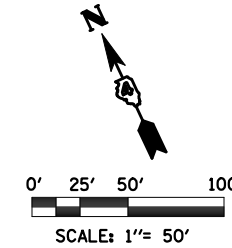


PAVEMENT MARKING LEGEND

①	EXISTING PAVEMENT MARKING	4SW	4" SOLID WHITE	8SW	8" SOLID WHITE
②	PAVEMENT MARKING FROM PREVIOUS STAGE	4SY	4" SOLID YELLOW	12SW	12" SOLID WHITE @ 20' SPACING
③	PROPOSED PAVEMENT MARKING IN PLACE (SEE PROPOSED PAVEMENT MARKING PLAN)	4SYY	4" SOLID DOUBLE YELLOW (11" C-C)	12SY	12" SOLID YELLOW @ 20' SPACING
T	PAVEMENT MARKING TAPE, TYPE III	4KW	4" SKIP-DASH WHITE (30' SKIP, 10' DASH)	24SW	24" SOLID WHITE STOP BAR
P	POLYUREA PAVEMENT MARKING TYPE II	4DW	4" DOTTED WHITE (9' SKIP, 3' DASH)	LSW	LETTERS AND SYMBOLS, WHITE

NOTE

- ON-GOING WORK ON RAMP G & H. SEE PROPOSED GEOMETRY PLANS



LEGEND

●	DRUMS WITH STEADY BURNING WARNING LIGHTS	▨	TEMPORARY PAVEMENT CONSTRUCTION
⬇	DIRECTION INDICATOR BARRICADE WITH STEADY BURN MONODIRECTIONAL LIGHT	▤	ON-GOING EARTHWORK FOR PROPOSED PAVEMENT
⬆	VERTICAL DELINEATOR PANELS	▧	PROPOSED PAVEMENT CONSTRUCTION
⬇	BARRICADE, TYPE III	▩	TEMP PVMT REMOVAL (SEE REMOVAL PLAN FOR EX PVMT REMOVAL)
⬆	FLASHING ARROW BOARD	▬	REM TEMP AGGREGATE SHOULDERS
⬆	DIRECTION OF TRAFFIC FLOW	▬	AGGREGATE SHOULDERS, TYPE B 6"
⊗	IMPACT ATTENUATOR, TEMPORARY (NON-REDIRECTIVE)	▬	TEMPORARY CONCRETE BARRIER
⊗	IMPACT ATTENUATOR, TEMPORARY (NARROW, REDIRECTIVE)	▬	TEMPORARY CONCRETE BARRIER WITH 36" GLARE SCREEN
•TCP•	SIGN INCLUDED IN TRAFFIC CONTROL & PROTECTION (SEE SIGN SCHEDULE)	••XX-X	SIGN REFERENCE NUMBER (SEE SIGN SCHEDULE)

FILE NAME =	DESIGNED - HTL	REVISED -
D468620-shr-staging07 174-06.dgn	DRAWN - JPS	REVISED -
USER NAME = TERRA	CHECKED - DA/LVA	REVISED -
PLOT DATE = 7/17/2012	DATE - 7/20/2012	REVISED -



STATE OF ILLINOIS
DEPARTMENT OF TRANSPORTATION

MAINTENANCE OF TRAFFIC
STAGE 6

SCALE: SHEET NO. 11 OF 18 SHEETS STA. 516+00 TO STA. 531+00

F.A.T. RTE.	SECTION	COUNTY	TOTAL SHEETS	SHEET NO.
•	90-[14R(14HB-4,14,14HVB)]BR	TAZEWELL	2433	854
CONTRACT NO. 68620			ILLINOIS FED. AID PROJECT	