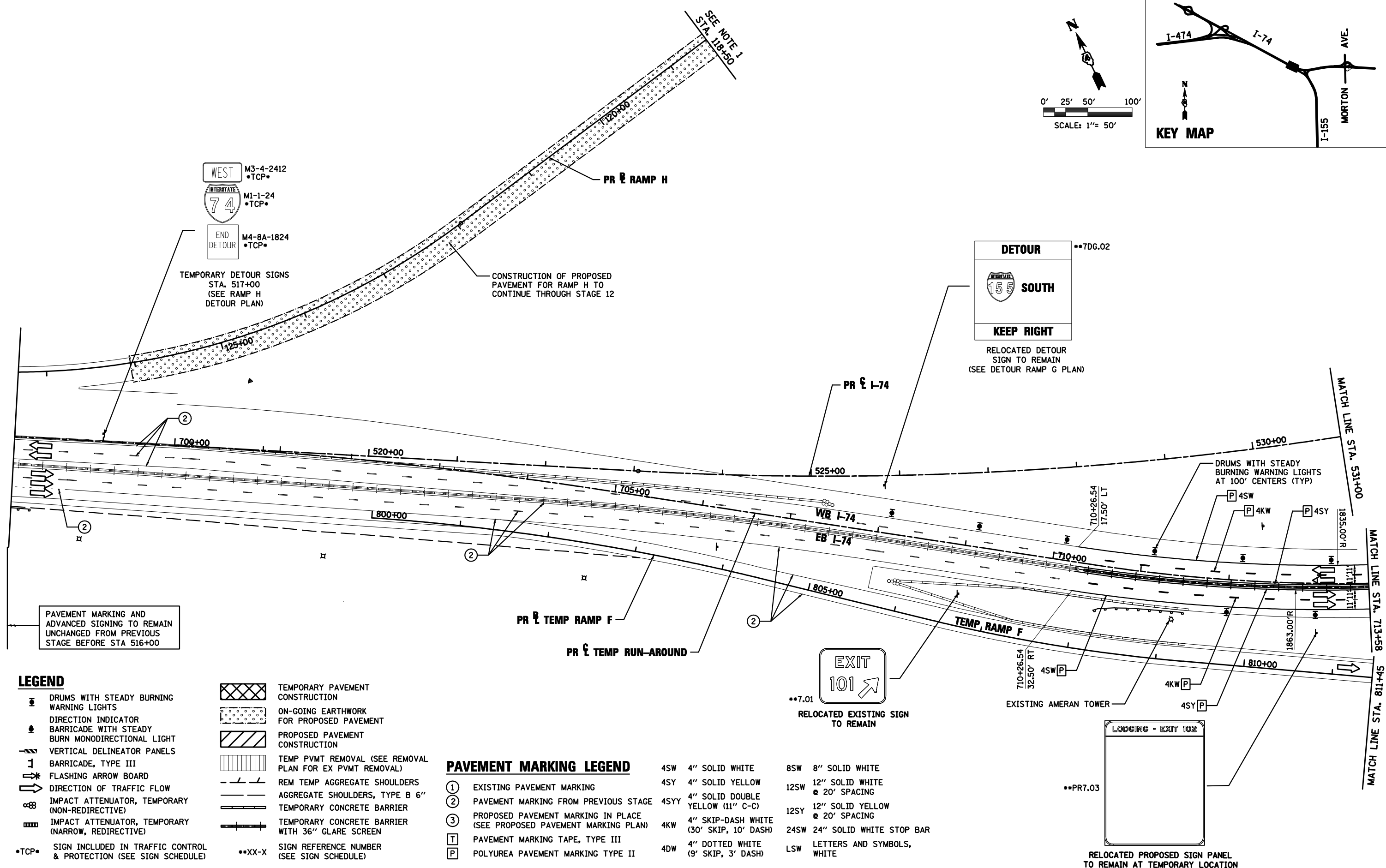
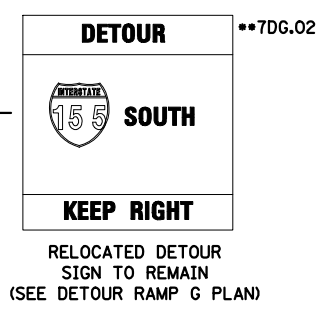
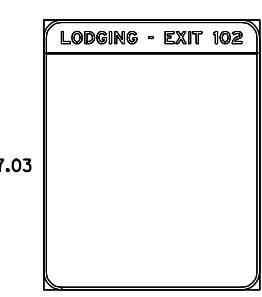
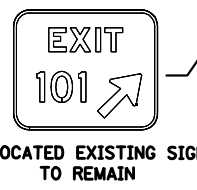


TEMPORARY DETOUR SIGNS
STA. 517+00
(SEE RAMP H
DETOUR PLAN)

CONSTRUCTION OF PROPOSED
PAVEMENT FOR RAMP H TO
CONTINUE THROUGH STAGE 12



PAVEMENT MARKING AND
ADVANCED SIGNING TO REMAIN
UNCHANGED FROM PREVIOUS
STAGE BEFORE STA 516+00



LEGEND

- DRUMS WITH STEADY BURNING WARNING LIGHTS
- ➔ DIRECTION INDICATOR
- BARRICADE WITH STEADY BURN MONODIRECTIONAL LIGHT
- ▬ VERTICAL DELINEATOR PANELS
- ⊥ BARRICADE, TYPE III
- ⚡ FLASHING ARROW BOARD
- ➔ DIRECTION OF TRAFFIC FLOW
- ⊗ IMPACT ATTENUATOR, TEMPORARY (NON-REDIRECTIVE)
- ⊘ IMPACT ATTENUATOR, TEMPORARY (NARROW, REDIRECTIVE)
- TCP● SIGN INCLUDED IN TRAFFIC CONTROL & PROTECTION (SEE SIGN SCHEDULE)
- XX-X SIGN REFERENCE NUMBER (SEE SIGN SCHEDULE)
- ▨ TEMPORARY PAVEMENT CONSTRUCTION
- ▤ ON-GOING EARTHWORK FOR PROPOSED PAVEMENT
- ▧ PROPOSED PAVEMENT CONSTRUCTION
- ▩ TEMP PVMT REMOVAL (SEE REMOVAL PLAN FOR EX PVMT REMOVAL)
- ▬ REM TEMP AGGREGATE SHOULDERS
- ▬ AGGREGATE SHOULDERS, TYPE B 6"
- ▬ TEMPORARY CONCRETE BARRIER
- ▬ TEMPORARY CONCRETE BARRIER WITH 36" GLARE SCREEN

PAVEMENT MARKING LEGEND

- ① EXISTING PAVEMENT MARKING
- ② PAVEMENT MARKING FROM PREVIOUS STAGE
- ③ PROPOSED PAVEMENT MARKING IN PLACE (SEE PROPOSED PAVEMENT MARKING PLAN)
- T PAVEMENT MARKING TAPE, TYPE III
- P POLYUREA PAVEMENT MARKING TYPE II
- 4SW 4" SOLID WHITE
- 4SY 4" SOLID YELLOW
- 4SYY 4" SOLID DOUBLE YELLOW (11" C-C)
- 4KW 4" SKIP-DASH WHITE (30' SKIP, 10' DASH)
- 4DW 4" DOTTED WHITE (9' SKIP, 3' DASH)
- 8SW 8" SOLID WHITE
- 12SW 12" SOLID WHITE @ 20' SPACING
- 12SY 12" SOLID YELLOW @ 20' SPACING
- 24SW 24" SOLID WHITE STOP BAR
- LSW LETTERS AND SYMBOLS, WHITE

| | | | | | | | | | | | | | | |
|---|------------------|-----------|--|---|--|--|---|--------------------------|----------------------------|---------------------------|-----------------|--------------------|--|--|
| FILE NAME = D468620-shr-staging07_174-07B.dgn | DESIGNED - HTL | REVISED - | | STATE OF ILLINOIS DEPARTMENT OF TRANSPORTATION | MAINTENANCE OF TRAFFIC STAGE 7B | | F.A.I. RTE. = 90-[14R(14HB-4,14,14HB)/BR] | SECTION = TAZEWELL | COUNTY = TAZEWELL | TOTAL SHEETS = 2433 | SHEET NO. = 904 | | | |
| USER NAME = TERRA | DRAWN - JPS | REVISED - | | | | | SCALE: 1" = 50' | SHEET NO. 6 OF 12 SHEETS | STA. 516+00 TO STA. 531+00 | ILLINOIS FED. AID PROJECT | | CONTRACT NO. 68620 | | |
| PLOT DATE = 7/16/2012 | CHECKED - DA/LVA | REVISED - | | | | | | | | | | | | |
| | DATE - 7/20/2012 | REVISED - | | | | | | | | | | | | |