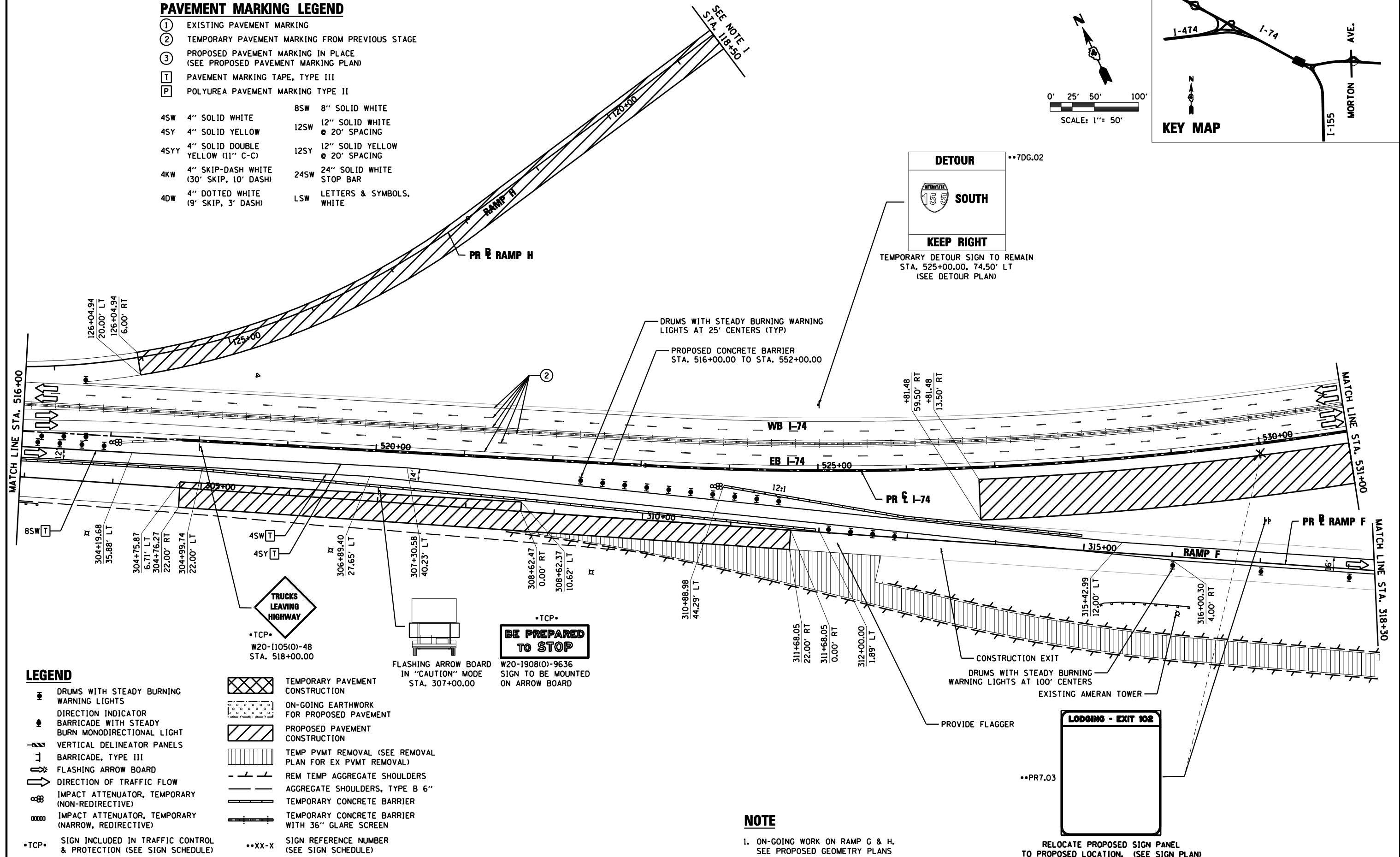
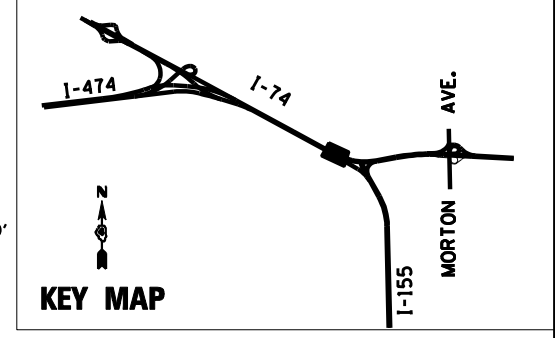
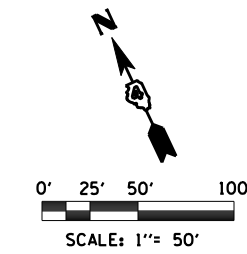


**PAVEMENT MARKING LEGEND**

- ① EXISTING PAVEMENT MARKING
  - ② TEMPORARY PAVEMENT MARKING FROM PREVIOUS STAGE
  - ③ PROPOSED PAVEMENT MARKING IN PLACE (SEE PROPOSED PAVEMENT MARKING PLAN)
  - T PAVEMENT MARKING TAPE, TYPE III
  - P POLYUREA PAVEMENT MARKING TYPE II
- |   |                                     |
|---|-------------------------------------|
| 4SW 4" SOLID WHITE                          | 8SW 8" SOLID WHITE                  |
| 4SY 4" SOLID YELLOW                         | 12SW 12" SOLID WHITE @ 20' SPACING  |
| 4SYY 4" SOLID DOUBLE YELLOW (11" C-C)       | 12SY 12" SOLID YELLOW @ 20' SPACING |
| 4KW 4" SKIP-DASH WHITE (30' SKIP, 10' DASH) | 24SW 24" SOLID WHITE STOP BAR       |
| 4DW 4" DOTTED WHITE (9' SKIP, 3' DASH)      | LSW LETTERS & SYMBOLS, WHITE        |



**LEGEND**

- DRUMS WITH STEADY BURNING WARNING LIGHTS
- ➔ DIRECTION INDICATOR
- ⚡ BARRICADE WITH STEADY BURN MONODIRECTIONAL LIGHT
- ▨ VERTICAL DELINEATOR PANELS
- ⚡ BARRICADE, TYPE III
- ➔ FLASHING ARROW BOARD
- ➔ DIRECTION OF TRAFFIC FLOW
- ⊘ IMPACT ATTENUATOR, TEMPORARY (NON-REDIRECTIVE)
- ⊘ IMPACT ATTENUATOR, TEMPORARY (NARROW, REDIRECTIVE)
- TCP• SIGN INCLUDED IN TRAFFIC CONTROL & PROTECTION (SEE SIGN SCHEDULE)
- XX-X SIGN REFERENCE NUMBER (SEE SIGN SCHEDULE)
- ▨ TEMPORARY PAVEMENT CONSTRUCTION
- ▨ ON-GOING EARTHWORK FOR PROPOSED PAVEMENT
- ▨ PROPOSED PAVEMENT CONSTRUCTION
- ▨ TEMP PVMT REMOVAL (SEE REMOVAL PLAN FOR EX PVMT REMOVAL)
- ▨ REM TEMP AGGREGATE SHOULDERS
- ▨ AGGREGATE SHOULDERS, TYPE B 6"
- ▨ TEMPORARY CONCRETE BARRIER
- ▨ TEMPORARY CONCRETE BARRIER WITH 36" GLARE SCREEN

**NOTE**

1. ON-GOING WORK ON RAMP G & H. SEE PROPOSED GEOMETRY PLANS

|                                  |                  |           |
|----------------------------------|------------------|-----------|
| FILE NAME =                      | DESIGNED - HTL   | REVISED - |
| D468620-shr-staging07_174-12.dgn | DRAWN - JPS      | REVISED - |
| USER NAME = TERRA                | CHECKED - DA/LVA | REVISED - |
| PLOT DATE = 7/16/2012            | DATE - 7/20/2012 | REVISED - |



**STATE OF ILLINOIS  
DEPARTMENT OF TRANSPORTATION**

**MAINTENANCE OF TRAFFIC  
STAGE 12**

SCALE: SHEET NO. 7 OF 13 SHEETS STA. 516+00 TO STA. 531+00

|                               |         |          |                           |           |
|-------------------------------|---------|----------|---------------------------|-----------|
| F.A.I. RTE.                   | SECTION | COUNTY   | TOTAL SHEETS              | SHEET NO. |
| • 90-[14R(14HB-4,14,14HVB)BR] |         | TAZEWELL | 2433                      | 1077      |
| CONTRACT NO. 68620            |         |          | ILLINOIS FED. AID PROJECT |           |