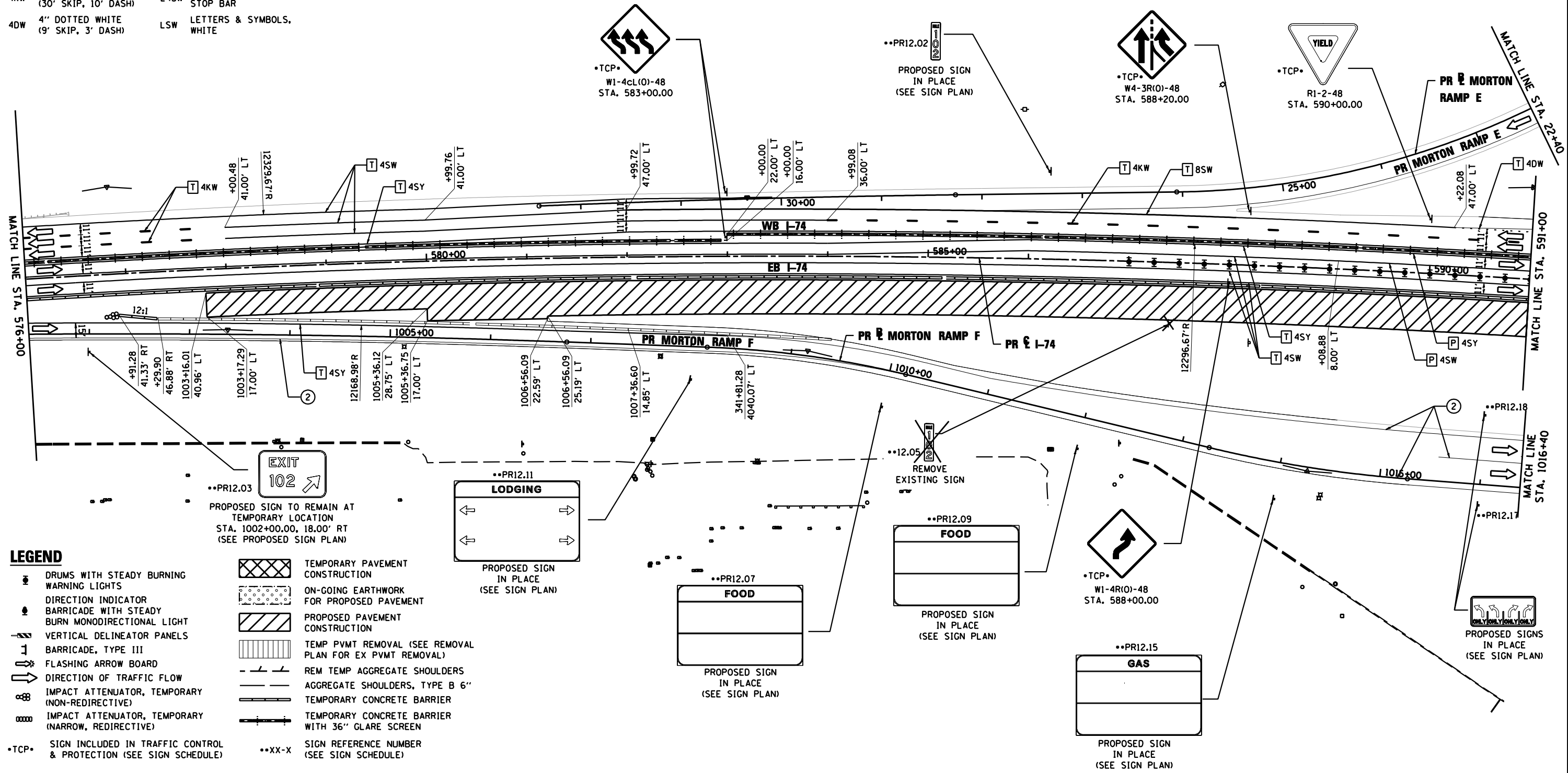
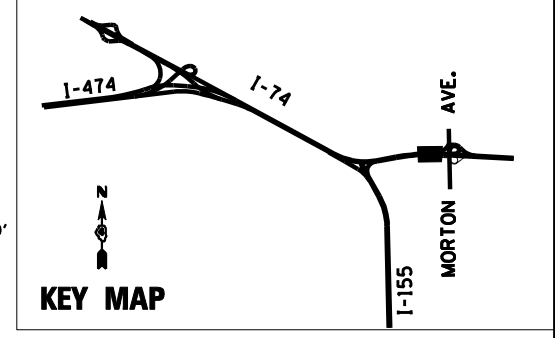
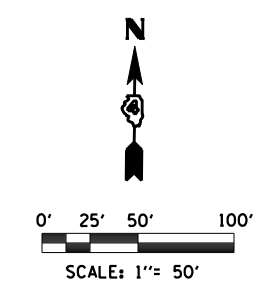


PAVEMENT MARKING LEGEND

- ① EXISTING PAVEMENT MARKING
 - ② TEMPORARY PAVEMENT MARKING FROM PREVIOUS STAGE
 - ③ PROPOSED PAVEMENT MARKING IN PLACE (SEE PROPOSED PAVEMENT MARKING PLAN)
 - T PAVEMENT MARKING TAPE, TYPE III
 - P POLYUREA PAVEMENT MARKING TYPE II
- | | |
|---|-------------------------------------|
| 4SW 4" SOLID WHITE | 8SW 8" SOLID WHITE |
| 4SY 4" SOLID YELLOW | 12SW 12" SOLID WHITE @ 20' SPACING |
| 4SY 4" SOLID DOUBLE YELLOW (11" C-C) | 12SY 12" SOLID YELLOW @ 20' SPACING |
| 4KW 4" SKIP-DASH WHITE (30' SKIP, 10' DASH) | 24SW 24" SOLID WHITE STOP BAR |
| 4DW 4" DOTTED WHITE (9' SKIP, 3' DASH) | LSW LETTERS & SYMBOLS, WHITE |



LEGEND

- DRUMS WITH STEADY BURNING WARNING LIGHTS
 - DIRECTION INDICATOR
 - BARRICADE WITH STEADY BURN MONODIRECTIONAL LIGHT
 - VERTICAL DELINEATOR PANELS
 - BARRICADE, TYPE III
 - FLASHING ARROW BOARD
 - DIRECTION OF TRAFFIC FLOW
 - IMPACT ATTENUATOR, TEMPORARY (NON-REDIRECTIVE)
 - IMPACT ATTENUATOR, TEMPORARY (NARROW, REDIRECTIVE)
 - TCP SIGN INCLUDED IN TRAFFIC CONTROL & PROTECTION (SEE SIGN SCHEDULE)
- | | |
|--------|--|
| | TEMPORARY PAVEMENT CONSTRUCTION |
| | ON-GOING EARTHWORK FOR PROPOSED PAVEMENT |
| | PROPOSED PAVEMENT CONSTRUCTION |
| | TEMP PVMT REMOVAL (SEE REMOVAL PLAN FOR EX PVMT REMOVAL) |
| | REM TEMP AGGREGATE SHOULDERS |
| | AGGREGATE SHOULDERS, TYPE B 6" |
| | TEMPORARY CONCRETE BARRIER |
| | TEMPORARY CONCRETE BARRIER WITH 36" GLARE SCREEN |
| ••XX-X | SIGN REFERENCE NUMBER (SEE SIGN SCHEDULE) |

FILE NAME = D468620-shr-staging12_174-13.dgn	DESIGNED - HTL	REVISED -
USER NAME = TERRA	DRAWN - JPS	REVISED -
PLOT DATE = 7/16/2012	CHECKED - DA/LVA	REVISED -
	DATE - 7/20/2012	REVISED -



STATE OF ILLINOIS
DEPARTMENT OF TRANSPORTATION

MAINTENANCE OF TRAFFIC STAGE 13	
SCALE:	SHEET NO. 8 OF 24 SHEETS STA. 576+00 TO STA. 591+00

F.A.I. RTE. = 90-[14R(14HB-4,14,14HB)BR]	SECTION =	COUNTY = TAZEWELL	TOTAL SHEETS = 2433	SHEET NO. = 1186
CONTRACT NO. 68620			ILLINOIS FED. AID PROJECT	