






EROSION CONTROL KEY

-  TREE
-  SEEDING CLASS 2A
-  SEEDING CLASS 3 AND 5A
-  SEEDING CLASS 4A AND 5A
-  RIPRAP

CLASS 2A SEEDING SHALL BE PLACED WITHIN 20 FEET OF THE EDGE OF SHOULDER

FILE NAME =	DESIGNED - LDC	REVISED -
...\\D468620-shr-1-74-PermEros01.dgn	DRAWN - JLT	REVISED -
USER NAME = IDOT	CHECKED - GEB	REVISED -
PLOT DATE = 7/16/2012	DATE - JULY 20, 2012	REVISED -



STATE OF ILLINOIS
DEPARTMENT OF TRANSPORTATION

PERMANENT EROSION AND SEDIMENT CONTROL PLAN
I-74

SCALE: 1"=50' SHEET NO. 1 OF 35 SHEETS STA. 464+54.59 TO STA. 471+00.00

F.A.I. RTE.	SECTION	COUNTY	TOTAL SHEETS	SHEET NO.
• 90-[I4Rz(I4HB-4,14,14HVB)BR]	TAZEWELL	2433	1379	
CONTRACT NO. 68620				