






EROSION CONTROL KEY

-  TREE
-  SEEDING CLASS 2A
-  SEEDING CLASS 3 AND 5A
-  SEEDING CLASS 4A AND 5A
-  RIPRAP

CLASS 2A SEEDING SHALL BE PLACED WITHIN 20 FEET OF THE EDGE OF SHOULDER

| | | |
|----------------------------------------|----------------------|-----------|
| FILE NAME = | DESIGNED - LDC | REVISED - |
| ...\\D468620-shr-Morton-PermEros30.dgn | DRAWN - JLT | REVISED - |
| USER NAME = IDOT | CHECKED - GEB | REVISED - |
| PLOT DATE = 7/16/2012 | DATE - JULY 20, 2012 | REVISED - |



**STATE OF ILLINOIS
DEPARTMENT OF TRANSPORTATION**

**PERMANENT EROSION AND SEDIMENT CONTROL PLAN
MORTON AVE.**

SCALE: 1"=50' SHEET NO. 29 OF 35 SHEETS STA. 38+00.00 TO STA. 51+69.62

| F.A.I. RTE. | SECTION | COUNTY | TOTAL SHEETS | SHEET NO. |
|-------------------------------|---------|----------|--------------------|-----------|
| • 90-[14R]14HB-4,14,14HVB[BR] | | TAZEWELL | 2433 | 1407 |
| | | | CONTRACT NO. 68620 | |
| ILLINOIS FED. AID PROJECT | | | | |