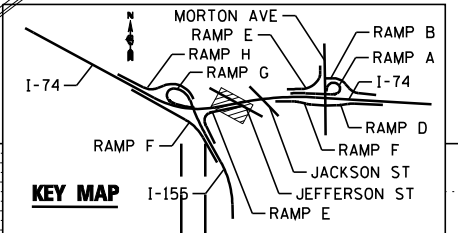
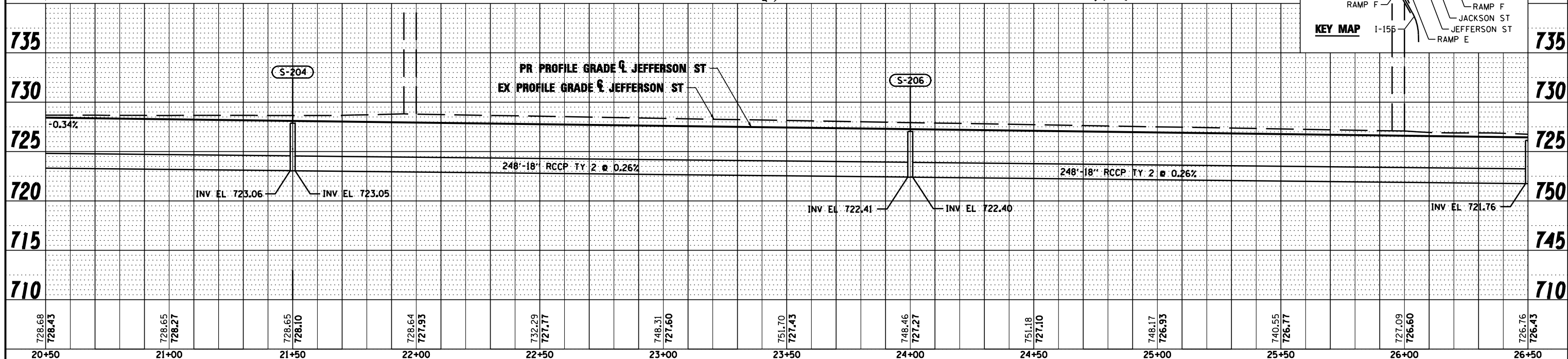
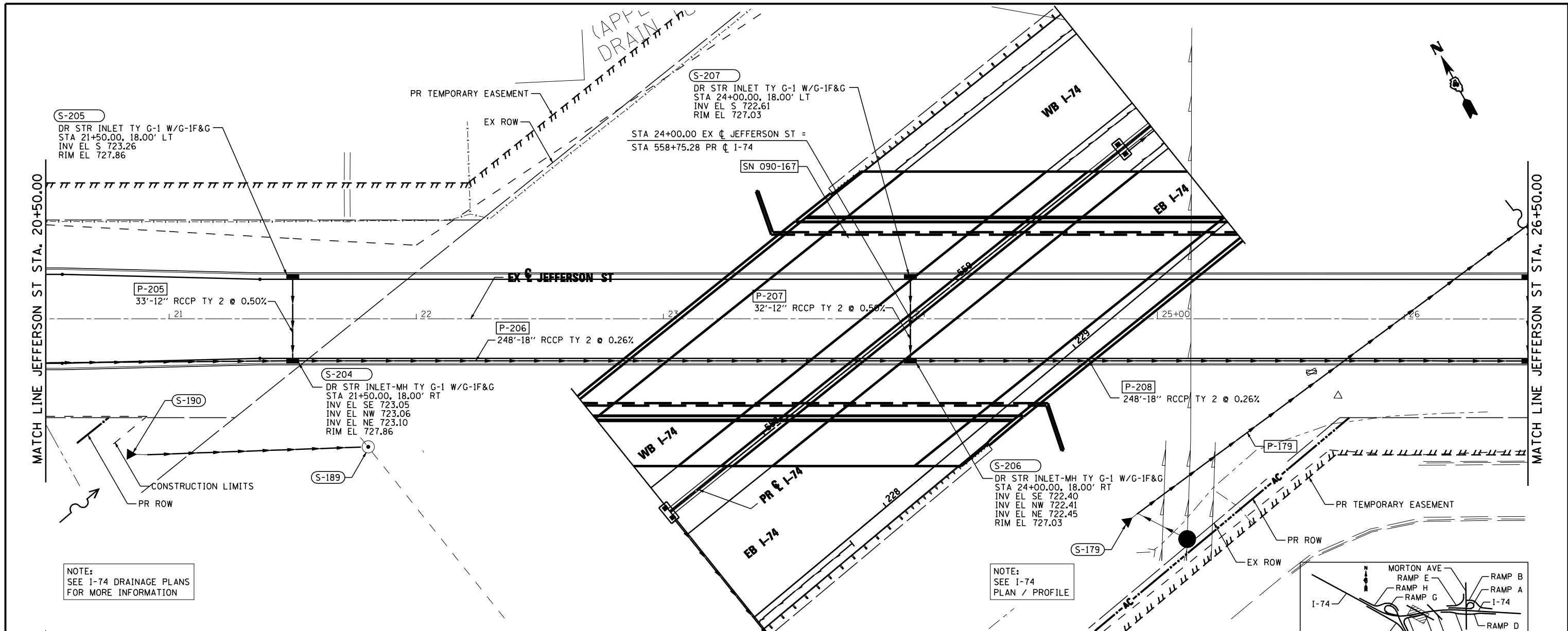


PLAN	SURVEYED	DATE
	PLOTTED	BY
	GRADES CHECKED	
	STRUCTURE NOTATIONS CHKD	
	NOTE BOOK NO.	
	CADD FILE NAME	

PROFILE	SURVEYED	DATE
	PLOTTED	BY
	GRADES CHECKED	
	STRUCTURE NOTATIONS CHKD	
	NOTE BOOK NO.	
	CADD FILE NAME	



FILE NAME =	DESIGNED - EJA	REVISED -
...D468620-shr-JeffersonSc20-drain43.dgn	DRAWN - TMB	REVISED -
USER NAME = toddbenk	CHECKED - JNR	REVISED -
PLOT DATE = 7/17/2012	DATE - JULY 20, 2012	REVISED -



**STATE OF ILLINOIS**  
**DEPARTMENT OF TRANSPORTATION**

<b>DRAINAGE AND UTILITY PLAN</b>	
<b>JEFFERSON ST</b>	
SCALE: 1"=50'	SHEET NO. 2 OF 3 SHEETS
STA.	TO STA.

F.A.I. RTE.	SECTION	COUNTY	TOTAL SHEETS	SHEET NO.
90-114R(14HB-4,14,14HB)BR	TAZEWELL	2433	1448	
CONTRACT NO. 68620			ILLINOIS FED. AID PROJECT	