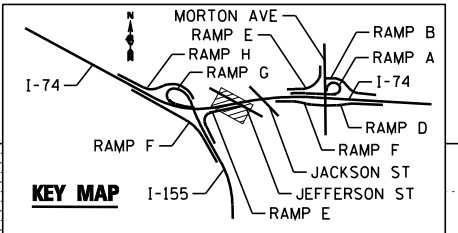
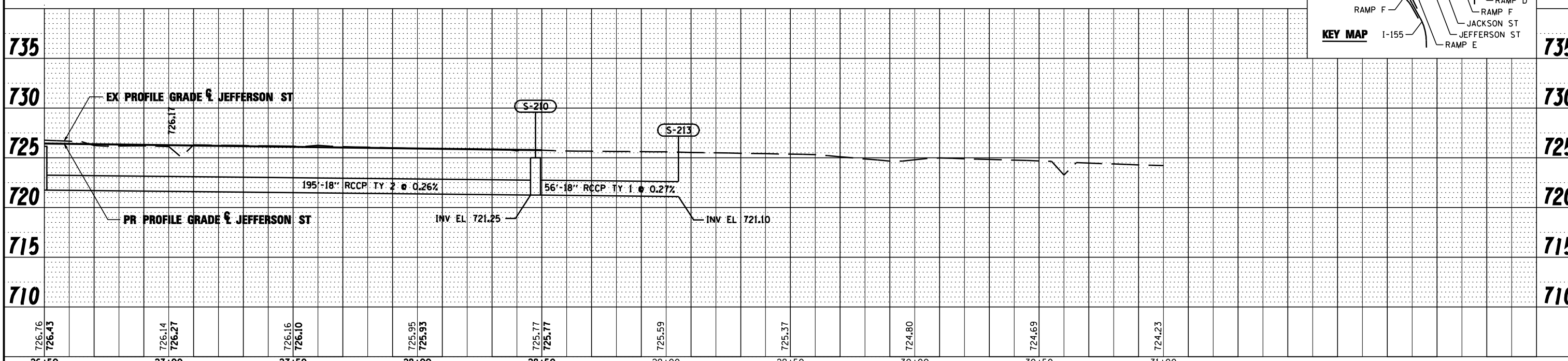
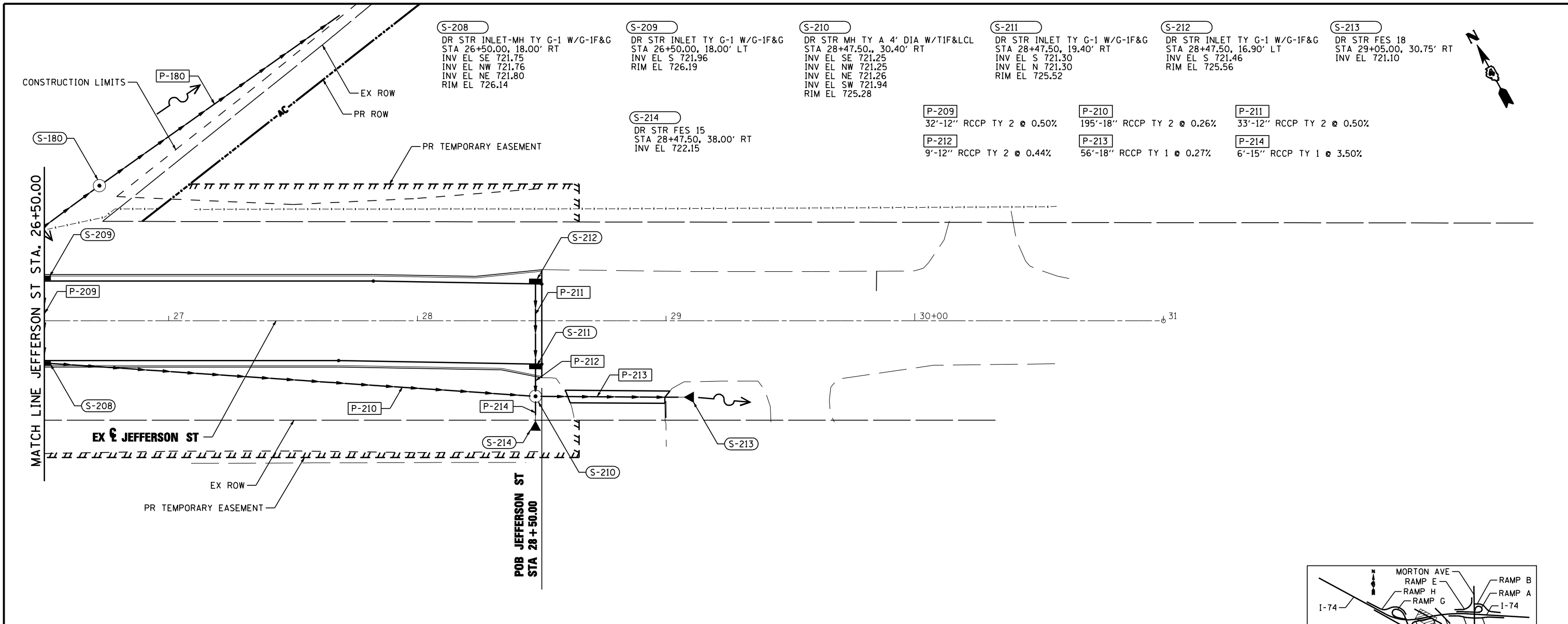


PLAN	SURVEYED	DATE
	PLOTTED	BY
	CHECKED	
	AT	
	FILE NAME	
	NO.	

PROFILE	SURVEYED	DATE
	GRADES CHECKED	BY
	STRUCTURE	
	NOT AT THIS OFFICE	
	NO.	



FILE NAME =	DESIGNED - EJA	REVISED -
...D468620-sht-JeffersonSc20-drain44.dgn	DRAWN - TMB	REVISED -
USER NAME = toddbenk	CHECKED - JNR	REVISED -
PLOT DATE = 7/17/2012	DATE - JULY 20, 2012	REVISED -



STATE OF ILLINOIS  
DEPARTMENT OF TRANSPORTATION

DRAINAGE AND UTILITY PLAN  
JEFFERSON ST  
SCALE: 1"=50' SHEET NO. 3 OF 3 SHEETS STA. TO STA.

F.A.I. RTE.	SECTION	COUNTY	TOTAL SHEETS	SHEET NO.
	90-[14R;(14HB-4,14,14HVB)BR]	TAZEWELL	2433	1449
			CONTRACT NO. 68620	
ILLINOIS FED. AID PROJECT				