

MODEL NAME: XS-SHEET_temporary_model_name_12
 DESIGN FILE: X:\10895\10895A\Engineering\Documents_Phase II\Roadway\Cross-sections\0468620-shr-xssht_1-155.dgn
 PLOT DATE = 7/19/2012

FILE NAME =	DESIGNED - BH	REVISED -
... \D468620-shr-xssht_1-155.dgn	DRAWN - MAC	REVISED -
USER NAME = tblank	CHECKED - JNR	REVISED -
PLOT DATE = 7/19/2012	DATE - JULY 20, 2012	REVISED -

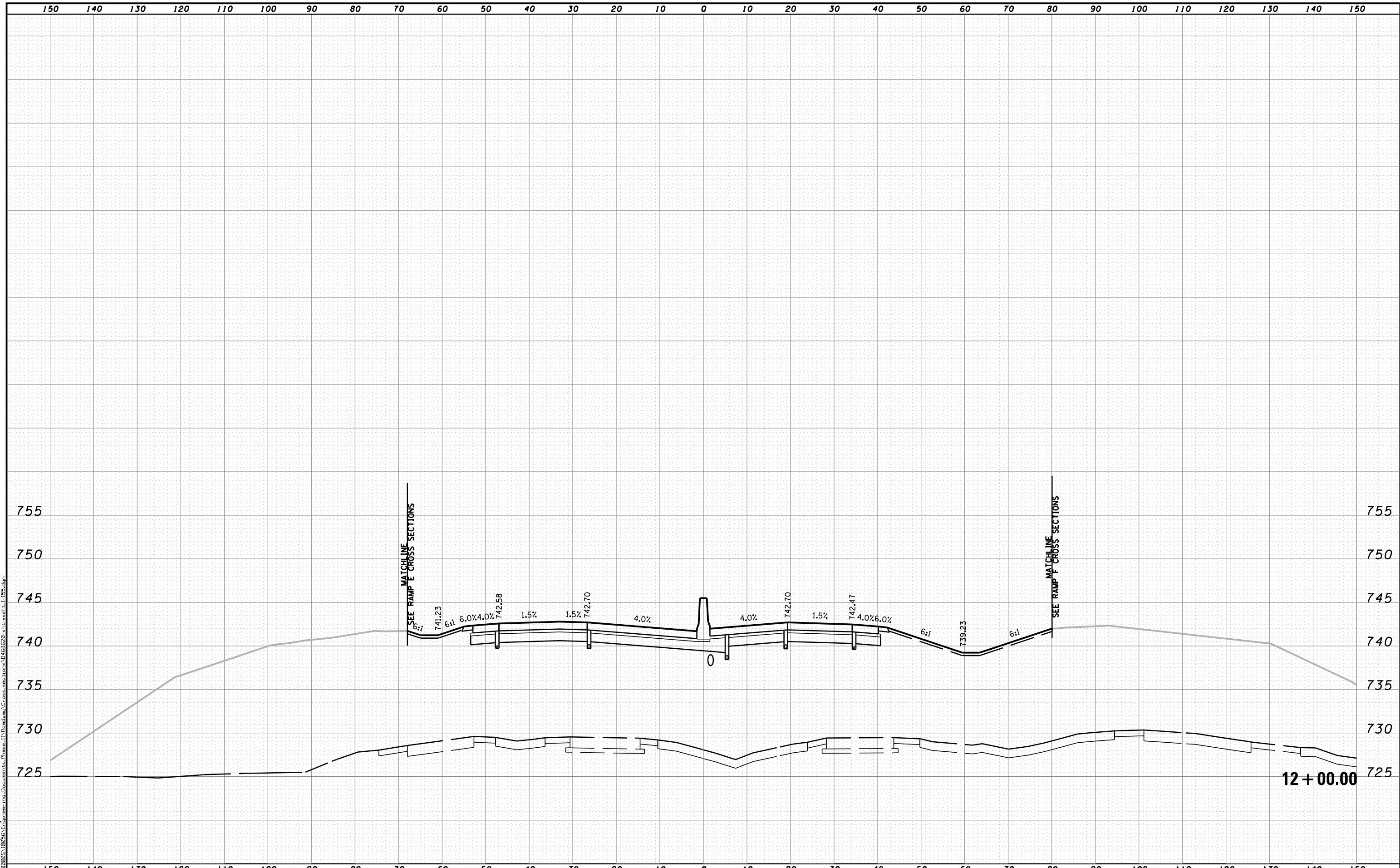


STATE OF ILLINOIS
DEPARTMENT OF TRANSPORTATION

CROSS SECTIONS I-155

SCALE: H 1"=10', V 1"=5' SHEET NO. 12 OF 23 SHEETS STA. 11+00.00 TO STA. 11+00.00

F.A.I. RTE.	SECTION	COUNTY	TOTAL SHEETS	SHEET NO.
90	I14R(14HB-4,14,14HVB)BRJ	TAZEWELL	2433	2301
			CONTRACT NO. 68620	
ILLINOIS FED. AID PROJECT				



MODEL NAME: XS-SHEET - temporary_model_name_13
 DESIGN FILE: \\108005\108056\Engineering\Documents\Phase II\Roadway\Cross-sections\0468620-sht-xssht-1-155.dgn
 PLOT DATE = 7/19/2012

FILE NAME =	DESIGNED - BH	REVISED -
...\\108005\108056\Engineering\Documents\Phase II\Roadway\Cross-sections\0468620-sht-xssht-1-155.dgn	DRAWN - MAC	REVISED -
USER NAME = tblank	CHECKED - JNR	REVISED -
PLOT DATE = 7/19/2012	DATE - JULY 20, 2012	REVISED -

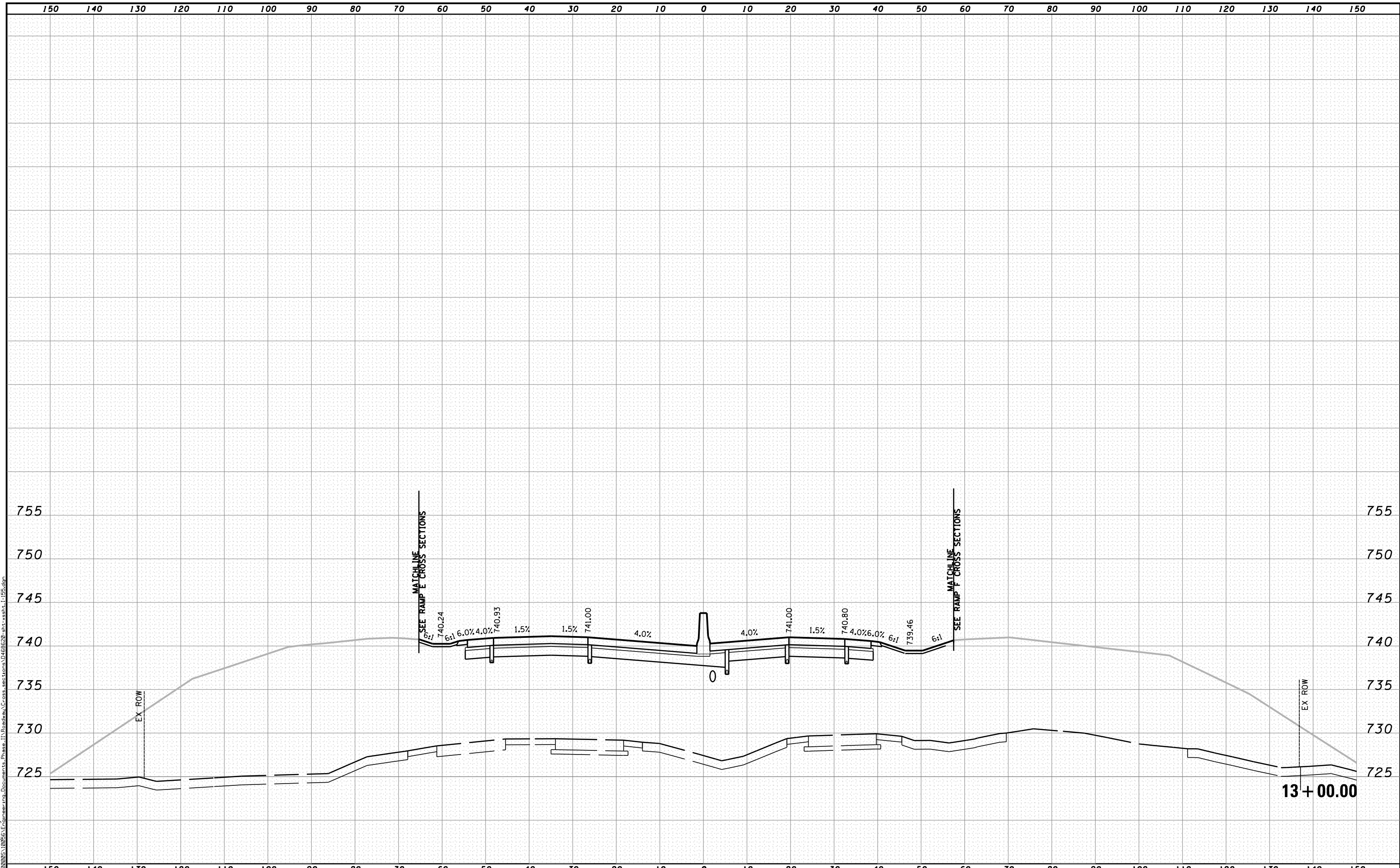


STATE OF ILLINOIS
DEPARTMENT OF TRANSPORTATION

CROSS SECTIONS I-155

SCALE: H 1"=10', V 1"=5' SHEET NO. 13 OF 23 SHEETS STA. 12+00.00 TO STA. 12+00.00

F.A.I. RTE.	SECTION	COUNTY	TOTAL SHEETS	SHEET NO.
90	I14R(14HB-4,14,14HVB)BRJ	TAZEWELL	2433	2302
CONTRACT NO. 68620			ILLINOIS FED. AID PROJECT	



MODEL NAME: XS_SHEET_temporary_model_name_14
 DESIGN FILE: \\108005\108055\Engineering\Documents_Phase II\Roadway\Cross-sections\0468620-sht-xsht-I-155.dgn
 PLOT DATE = 7/19/2012

FILE NAME =	DESIGNED - BH	REVISED -
...\\0468620-sht-xsht-I-155.dgn	DRAWN - MAC	REVISED -
USER NAME = tblank	CHECKED - JNR	REVISED -
PLOT DATE = 7/19/2012	DATE - JULY 20, 2012	REVISED -

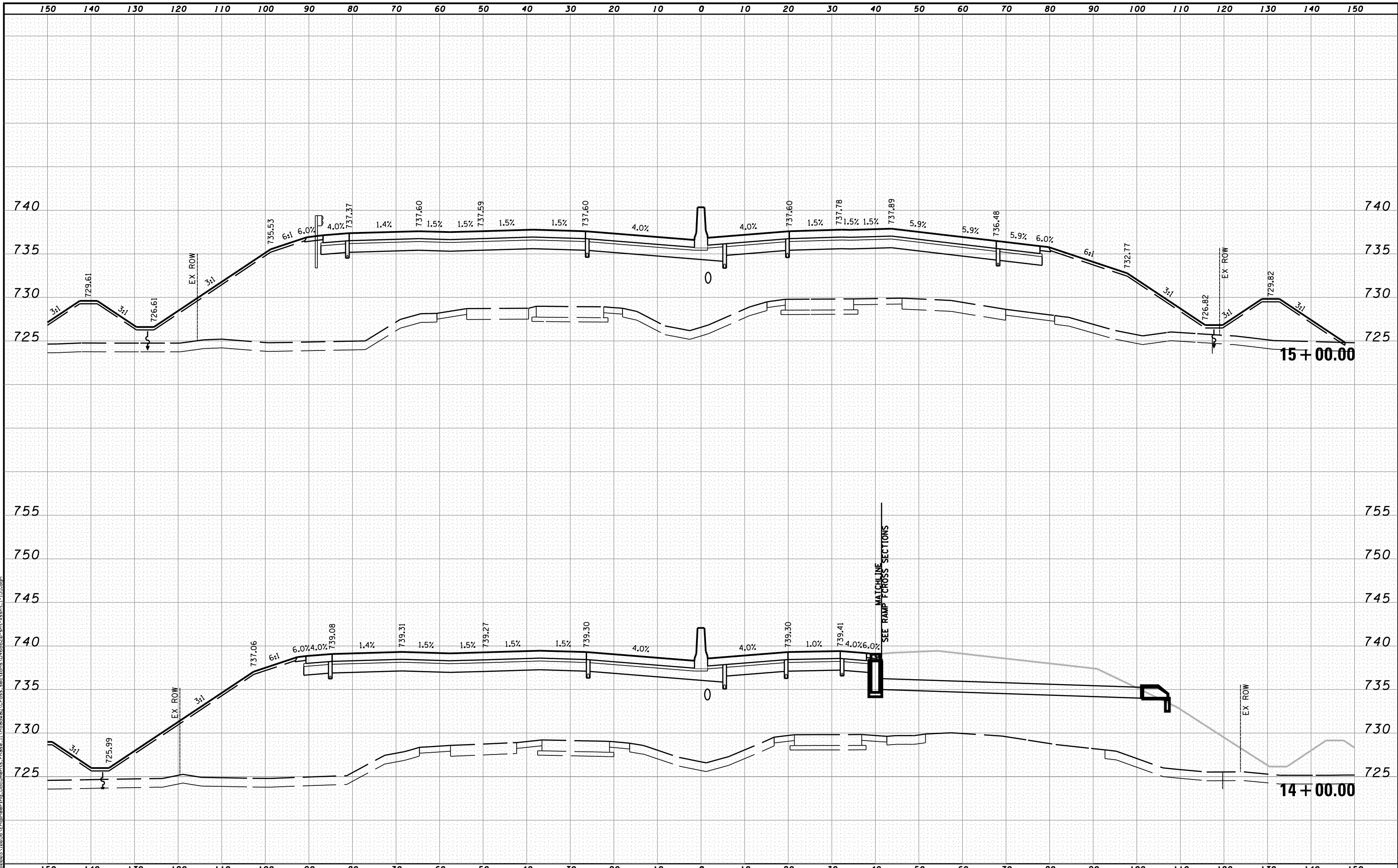


STATE OF ILLINOIS
DEPARTMENT OF TRANSPORTATION

CROSS SECTIONS I-155

SCALE: H 1"=10', V 1"=5' SHEET NO. 14 OF 23 SHEETS STA. 13+00.00 TO STA. 13+00.00

F.A.I. RTE.	SECTION	COUNTY	TOTAL SHEETS	SHEET NO.
90	I14R(I14HB-4,1,4,14HVB)BRJ	TAZEWELL	2433	2303
CONTRACT NO. 68620			ILLINOIS FED. AID PROJECT	



MODEL NAME: XS_SHEET_temporary_model_name_15
 DESIGN FILE: \\10005\10055\Engineering\Documents\Phase II\Roadway\Cross-sections\0468620-sht-xssht-1-155.dgn

FILE NAME =	DESIGNED - BH	REVISED -
...D468620-sht-xssht-1-155.dgn	DRAWN - MAC	REVISED -
USER NAME = tblank	CHECKED - JNR	REVISED -
PLOT DATE = 7/19/2012	DATE - JULY 20, 2012	REVISED -

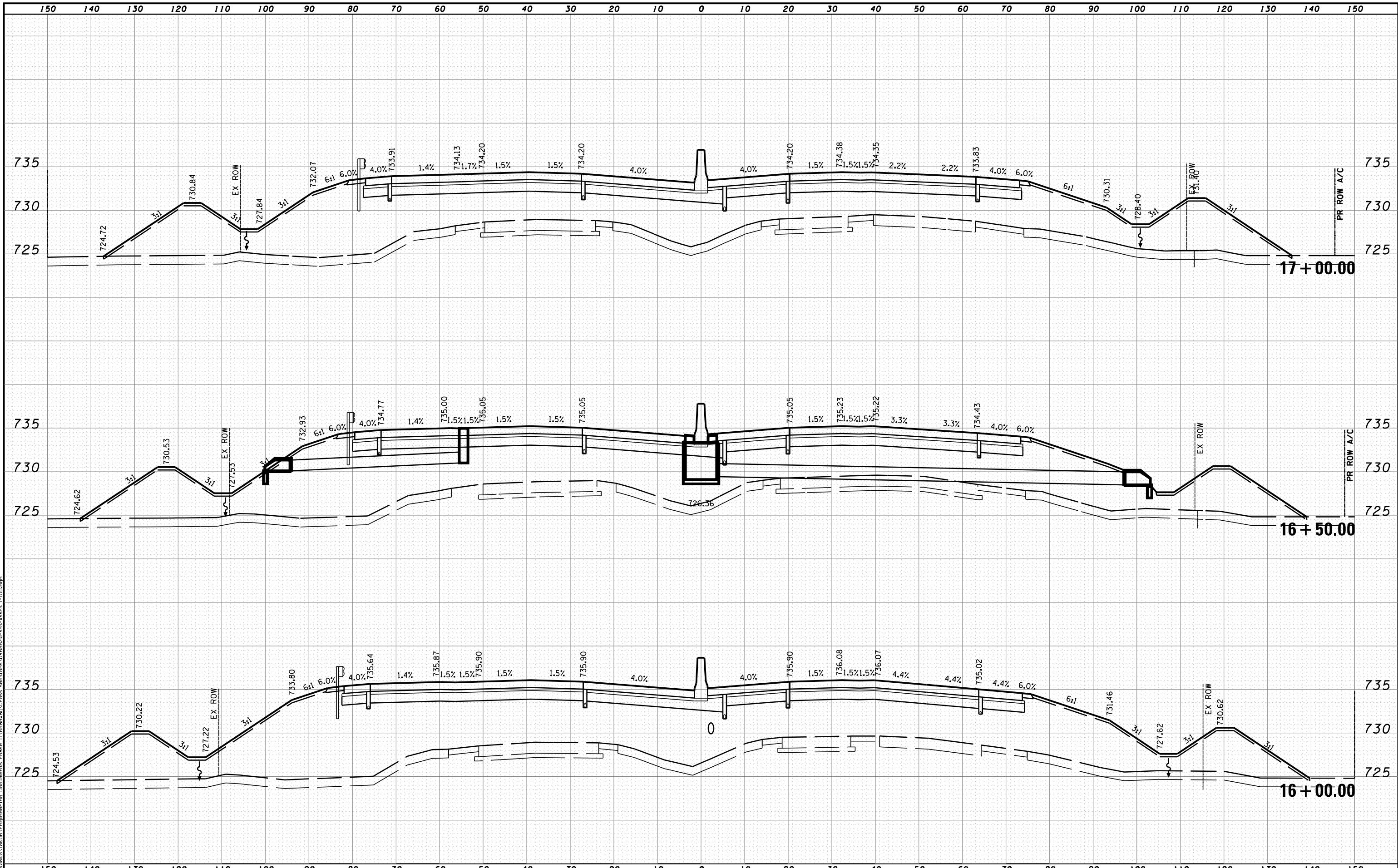


STATE OF ILLINOIS
DEPARTMENT OF TRANSPORTATION

CROSS SECTIONS I-155

SCALE: H 1"=10', V 1"=5' SHEET NO. 15 OF 23 SHEETS STA. 14+00.00 TO STA. 15+00.00

F.A.I. RTE.	SECTION	COUNTY	TOTAL SHEETS	SHEET NO.
90-114R(14HB-4,14,14HVB)BRJ	TAZEWELL	2433	2304	
CONTRACT NO. 68620			ILLINOIS FED. AID PROJECT	



MODEL NAME: XS_SHEET_temporary_model_name_16
 DESIGN FILE: \\100005\10005\Engineering\Documents_Phase II\Roadway\Cross-sections\0468620-sht-xssht_1-155.dgn
 USER NAME = tblank
 PLOT DATE = 7/19/2012

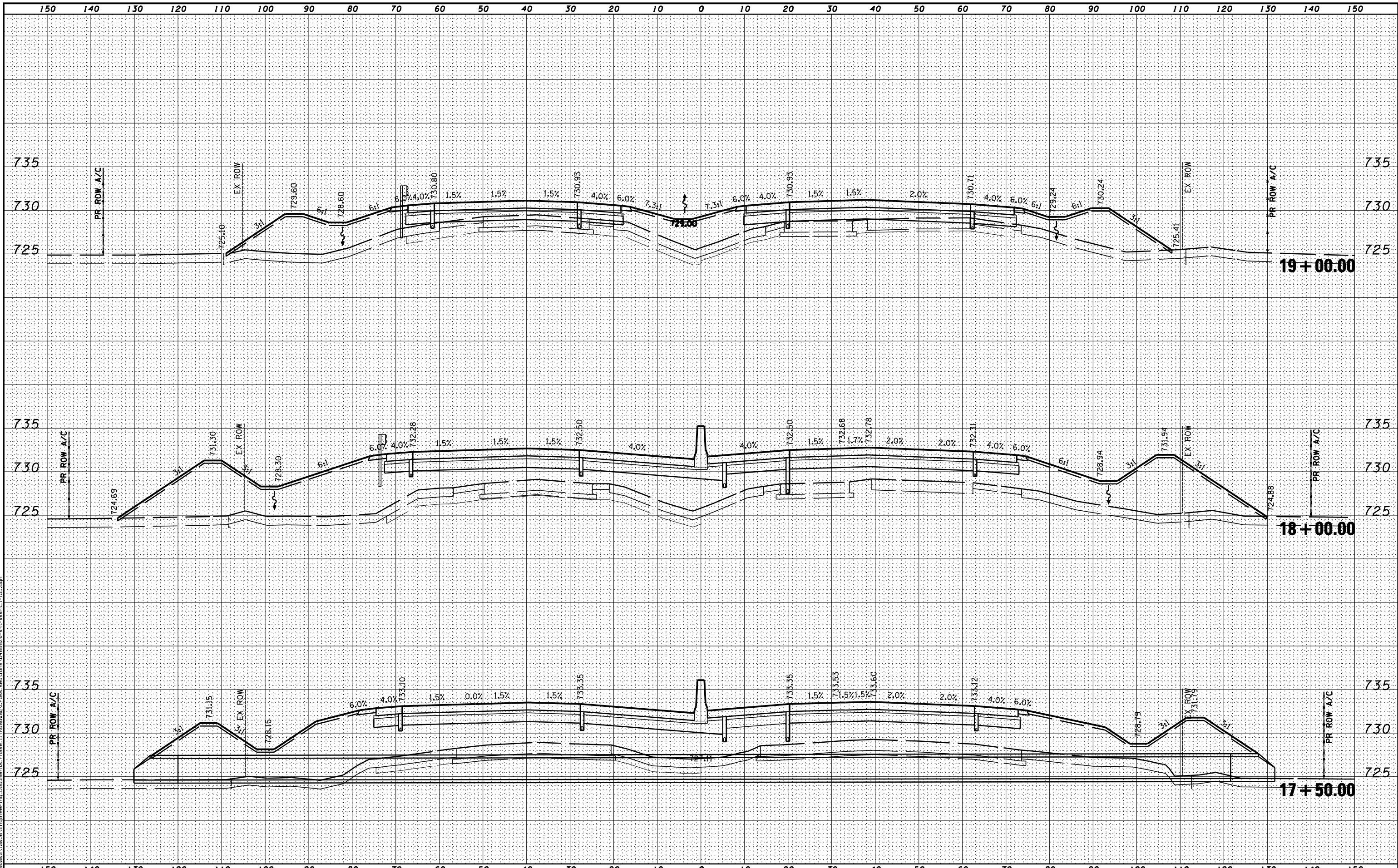
FILE NAME =	DESIGNED - BH	REVISED -
...\\100005\10005\Engineering\Documents_Phase II\Roadway\Cross-sections\0468620-sht-xssht_1-155.dgn	DRAWN - MAC	REVISED -
USER NAME = tblank	CHECKED - JNR	REVISED -
PLOT DATE = 7/19/2012	DATE - JULY 20, 2012	REVISED -



STATE OF ILLINOIS
DEPARTMENT OF TRANSPORTATION

CROSS SECTIONS I-155
 SCALE: H 1"=10', V 1"=5' SHEET NO. 16 OF 23 SHEETS STA. 16+00.00 TO STA. 17+00.00

F.A.I. RTE.	SECTION	COUNTY	TOTAL SHEETS	SHEET NO.
• 90-[I4R(14HB-4,14,14HVB)BR]		TAZEWELL	2433	2305
CONTRACT NO. 68620				
ILLINOIS FED. AID PROJECT				



MODEL NAME: XS SHEET - temporary model name 17
 DESIGN FILE: \\1020510025\Engineering\Documents\Phase II\Roadway\Cross sections\0468620-sht-xssht-1-155.dgn
 USER NAME = jreambillo
 PLOT DATE = 7/26/2012

FILE NAME =	DESIGNED - BH	REVISED -
...D468620-sht-xssht-1-155.dgn	DRAWN - MAC	REVISED -
USER NAME = jreambillo	CHECKED - JNR	REVISED -
PLOT DATE = 7/26/2012	DATE - JULY 20, 2012	REVISED -

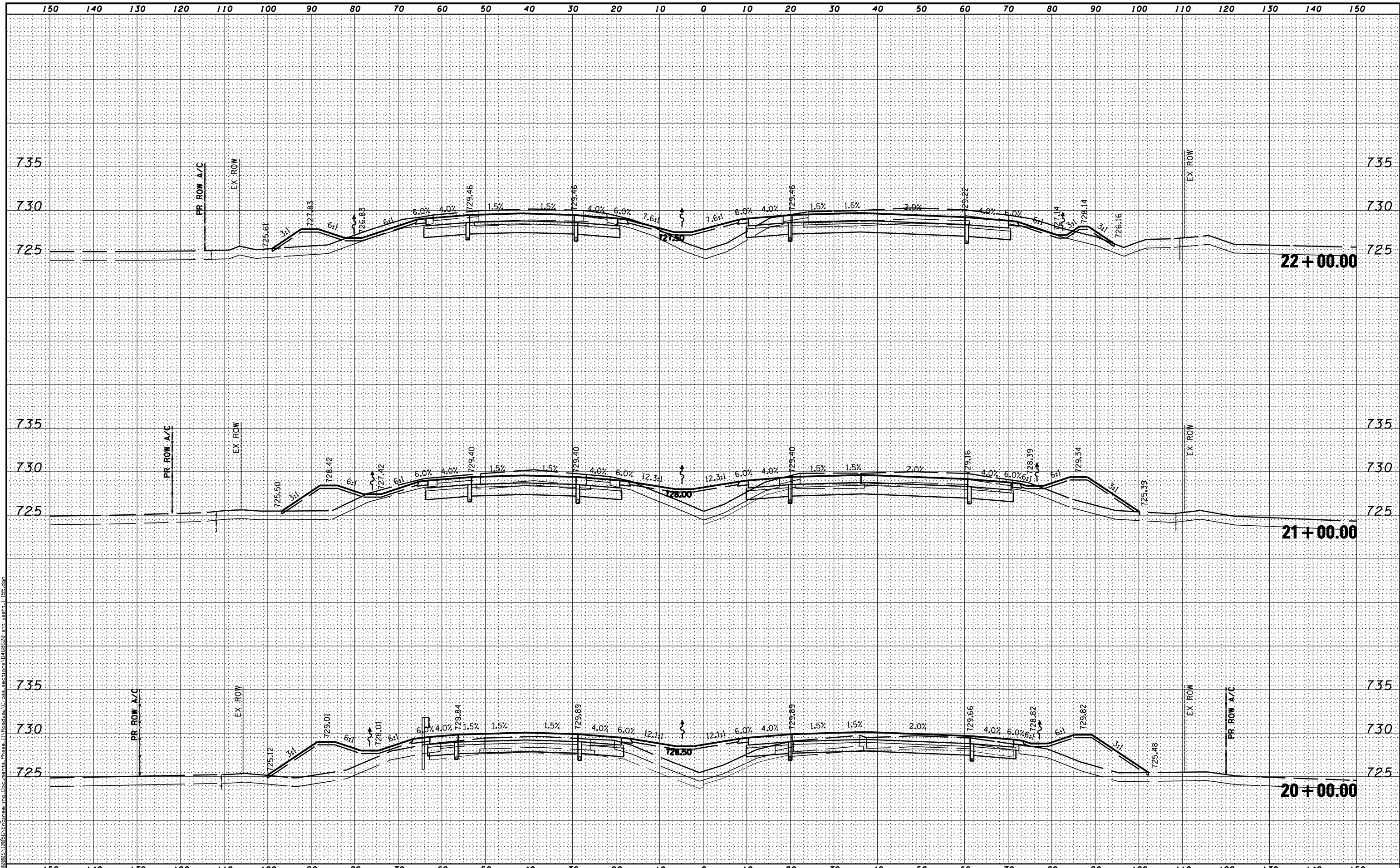


STATE OF ILLINOIS
DEPARTMENT OF TRANSPORTATION

CROSS SECTIONS I-155

SCALE: H 1"=10', V 1"=5' SHEET NO. 17 OF 23 SHEETS STA. 17+50.00 TO STA. 19+00.00

F.A.I. RTE.	SECTION	COUNTY	TOTAL SHEETS	SHEET NO.
90-114R(14HB-4,14,14HB)BR		TAZEWELL	2433	2306
CONTRACT NO. 68620			ILLINOIS FED. AID PROJECT	



MODEL NAME: XS SHEET - temp\proj_model_name_18
 DESIGN FILE: \\s0205\10025\10025\Engineering\Documents\Phase II\Roadway\Cross Sections\0468620-sht-xsht-1-155.dgn

FILE NAME =	DESIGNED - BH	REVISED -
...D468620-sht-xsht-1-155.dgn	DRAWN - MAC	REVISED -
USER NAME = jreambillo	CHECKED - JNR	REVISED -
PLOT DATE = 7/26/2012	DATE - JULY 20, 2012	REVISED -

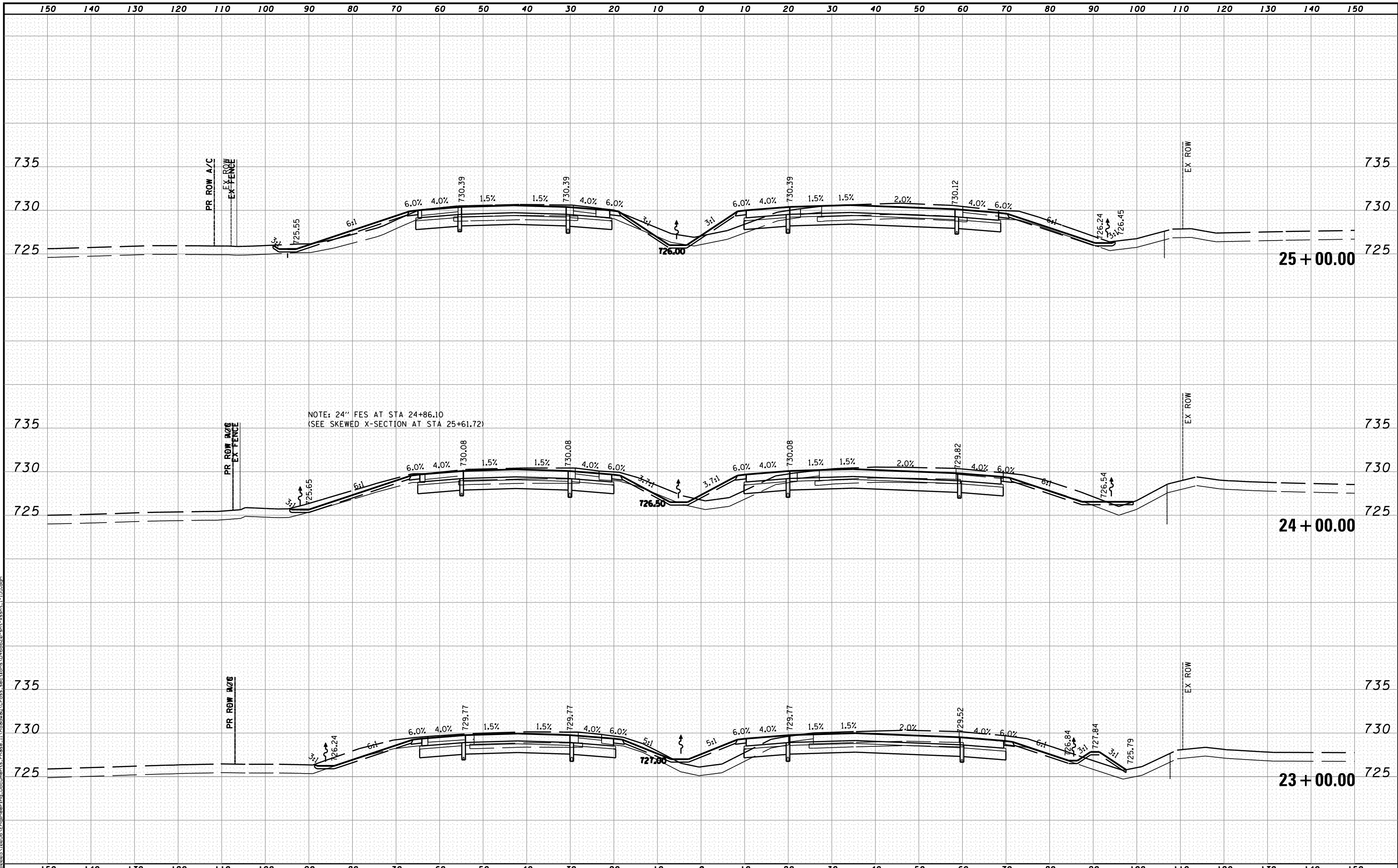


STATE OF ILLINOIS
DEPARTMENT OF TRANSPORTATION

CROSS SECTIONS I-155

SCALE: H 1"=10', V 1"=5' SHEET NO. 18 OF 23 SHEETS STA. 20+00.00 TO STA. 22+00.00

F.A.I. RTE.	SECTION	COUNTY	TOTAL SHEETS	SHEET NO.
• 90-[14R(14HB-4,14,14HVB)BR]		TAZEWELL	2433	2307
CONTRACT NO. 68620				



MODEL NAME: XS_SHEET_temporary_model_name.19
 DESIGN FILE: \\100005\10005\Engineering\Documents_Phase II\Roadway\Cross-sections\0468620-sht-xssht-1-155.dgn

FILE NAME =	DESIGNED - BH	REVISED -
...\\0468620-sht-xssht-1-155.dgn	DRAWN - MAC	REVISED -
USER NAME = tblank	CHECKED - JNR	REVISED -
PLOT DATE = 7/19/2012	DATE - JULY 20, 2012	REVISED -

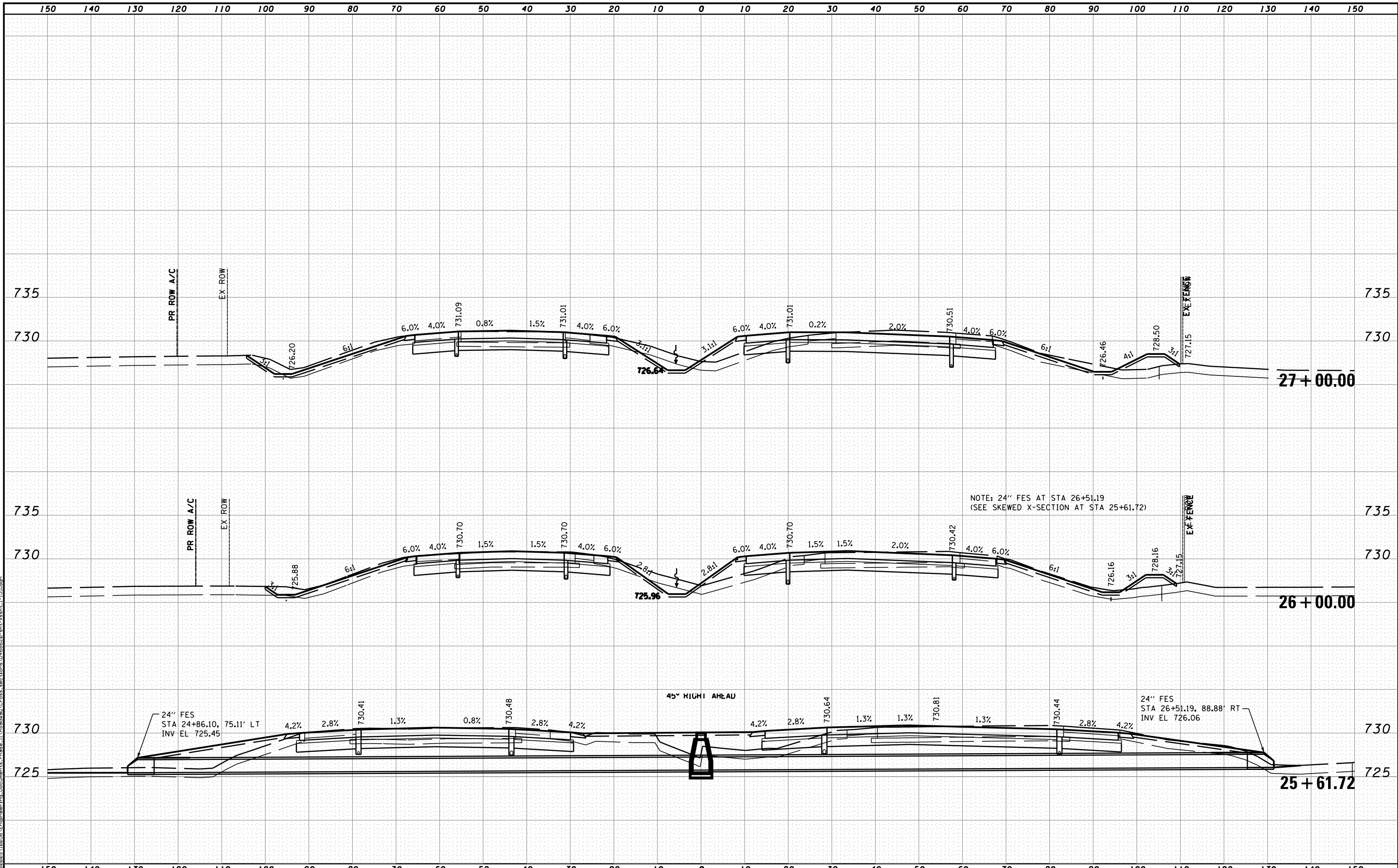


STATE OF ILLINOIS
DEPARTMENT OF TRANSPORTATION

CROSS SECTIONS I-155

SCALE: H 1"=10', V 1"=5' SHEET NO. 19 OF 23 SHEETS STA. 23+00.00 TO STA. 25+00.00

F.A.I. RTE.	SECTION	COUNTY	TOTAL SHEETS	SHEET NO.
• 90-[14R(14HB-4,14,14HVB)BR]		TAZEWELL	2433	2308
			CONTRACT NO. 68620	
ILLINOIS FED. AID PROJECT				



MODEL NAME: XS-SHEET - temporary_model_name.dgn
 DESIGN FILE: \\100005\10005\Engineering\Documents\Phase II\Roadway\Cross-sections\0468620-sht-xsht-I-155.dgn
 USER NAME = tblank
 PLOT DATE = 7/19/2012

FILE NAME =	DESIGNED - BH	REVISED -
...\\100005\10005\Engineering\Documents\Phase II\Roadway\Cross-sections\0468620-sht-xsht-I-155.dgn	DRAWN - MAC	REVISED -
USER NAME = tblank	CHECKED - JNR	REVISED -
PLOT DATE = 7/19/2012	DATE - JULY 20, 2012	REVISED -

DESIGNED - BH	REVISED -
DRAWN - MAC	REVISED -
CHECKED - JNR	REVISED -
DATE - JULY 20, 2012	REVISED -

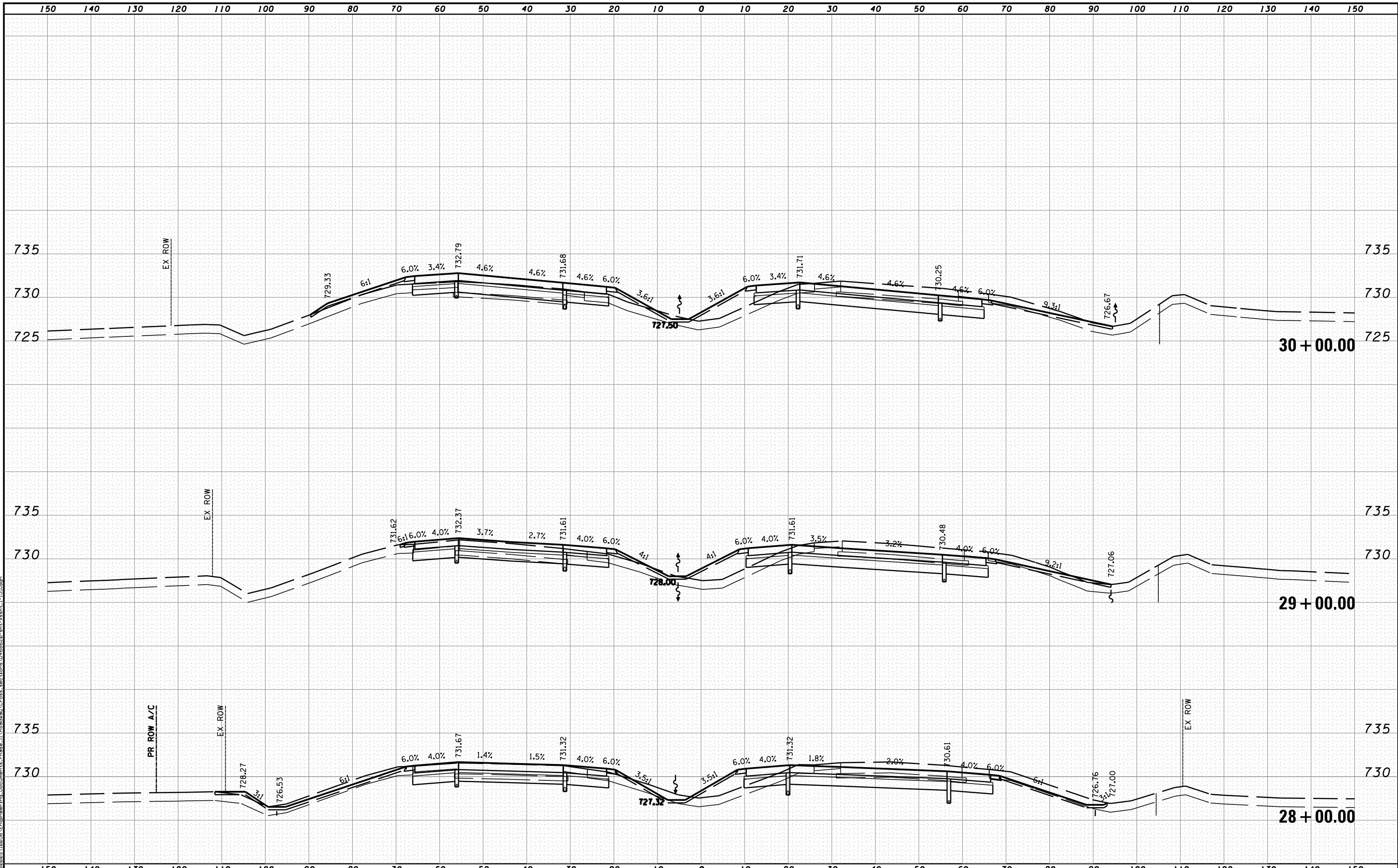


STATE OF ILLINOIS
DEPARTMENT OF TRANSPORTATION

CROSS SECTIONS I-155

SCALE: H 1"=10', V 1"=5' SHEET NO. 20 OF 23 SHEETS STA. 25+61.72 TO STA. 27+00.00

F.A.I. RTE.	SECTION	COUNTY	TOTAL SHEETS	SHEET NO.
90-[14R(14HB-4,14,14HVB)BR]	TAZEWELL	ILLINOIS	2433	2309
CONTRACT NO. 68620			ILLINOIS FED. AID PROJECT	



MODEL NAME: XS_SHEET_temporary_model_name_21
 DESIGN FILE: \\1000051005\Engineering\Documents_Phase II\Roadway\Cross-sections\0468620-sht-xssht_1-155.dgn

FILE NAME =
 ...\\D468620-sht-xssht_1-155.dgn
 USER NAME = tblank
 PLOT DATE = 7/19/2012

DESIGNED - BH
 DRAWN - MAC
 CHECKED - JNR
 DATE - JULY 20, 2012

REVISED -
 REVISED -
 REVISED -
 REVISED -

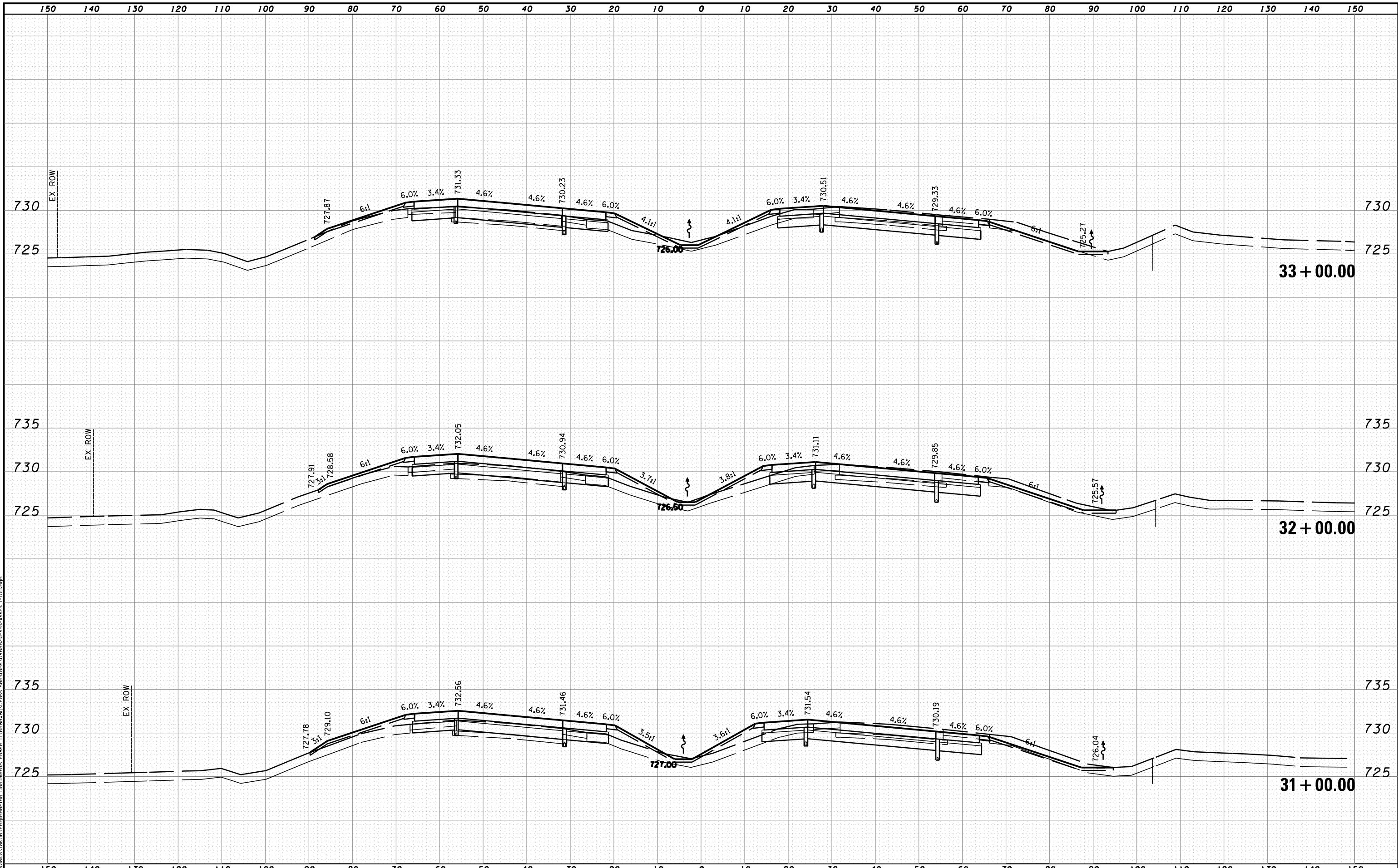


STATE OF ILLINOIS
DEPARTMENT OF TRANSPORTATION

CROSS SECTIONS I-155

SCALE: H 1"=10', V 1"=5' SHEET NO. 21 OF 23 SHEETS STA. 28+00.00 TO STA. 30+00.00

F.A.I. RTE.	SECTION	COUNTY	TOTAL SHEETS	SHEET NO.
• 90-[14R(14HB-4,14,14HVB)BR]		TAZEWELL	2433	2310
			CONTRACT NO. 68620	
ILLINOIS FED. AID PROJECT				



MODEL NAME: XS-SHEET_temporary_model_name_22
 DESIGN FILE: \\10005\1005\Engineering\Documents\Phase II\Roadway\Cross-sections\0468620-sht-xssht-1-155.dgn

FILE NAME =	DESIGNED - BH	REVISED -
...\\0468620-sht-xssht-1-155.dgn	DRAWN - MAC	REVISED -
USER NAME = tblank	CHECKED - JNR	REVISED -
PLOT DATE = 7/19/2012	DATE - JULY 20, 2012	REVISED -

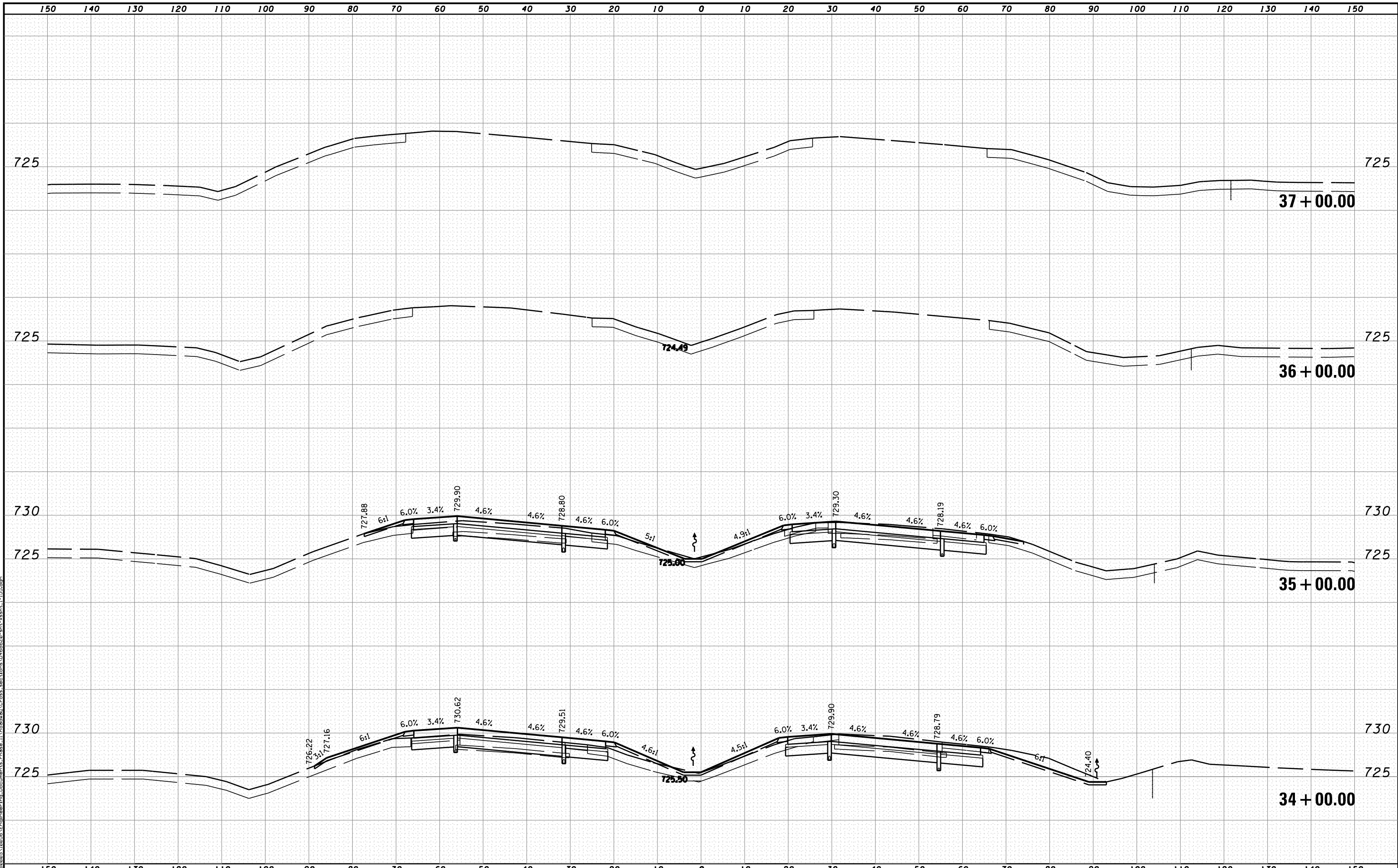


STATE OF ILLINOIS
DEPARTMENT OF TRANSPORTATION

CROSS SECTIONS I-155

SCALE: H 1"=10', V 1"=5' SHEET NO. 22 OF 23 SHEETS STA. 31+00.00 TO STA. 33+00.00

F.A.I. RTE.	SECTION	COUNTY	TOTAL SHEETS	SHEET NO.
90-114R(14HB-4,14,14HVB)BRJ		TAZEWELL	2433	2311
CONTRACT NO. 68620			ILLINOIS FED. AID PROJECT	



MODEL NAME: XS_SHEET_temporary_model_name_23
 DESIGN FILE: \\10205\10205\Engineering\Documents_Phase II\Roadway\Cross-sections\0468620-sht-xsht-I-155.dgn

FILE NAME =	DESIGNED - BH	REVISED -
...\\0468620-sht-xsht-I-155.dgn	DRAWN - MAC	REVISED -
USER NAME = tblank	CHECKED -	REVISED -
PLOT DATE = 7/19/2012	DATE - JULY 20, 2012	REVISED -



STATE OF ILLINOIS
DEPARTMENT OF TRANSPORTATION

CROSS SECTIONS I-155

SCALE: H 1"=10', V 1"=5' SHEET NO. 23 OF 23 SHEETS STA. 34+00.00 TO STA. 37+00.00

F.A.I. RTE.	SECTION	COUNTY	TOTAL SHEETS	SHEET NO.
90-[14R(14HB-4,14,14HVB)BR]		TAZEWELL	2433	2312
CONTRACT NO. 68620			ILLINOIS FED. AID PROJECT	



207 + 00.00

MODEL NAME: XS_SHEET_temporary_model_name_1
 DESIGN FILE: \\X:\10895\10895A\Engineering\Documents\Phase II\Roadway\Cross-sections\0468620-sht-xsht-I-155-RampE.dgn

FILE NAME =	DESIGNED - BH	REVISED -
...\\D468620-sht-xsht-I-155-RampE.dgn	DRAWN - MAC	REVISED -
USER NAME = tblank	CHECKED - JNR	REVISED -
PLOT DATE = 7/19/2012	DATE - JULY 20, 2012	REVISED -

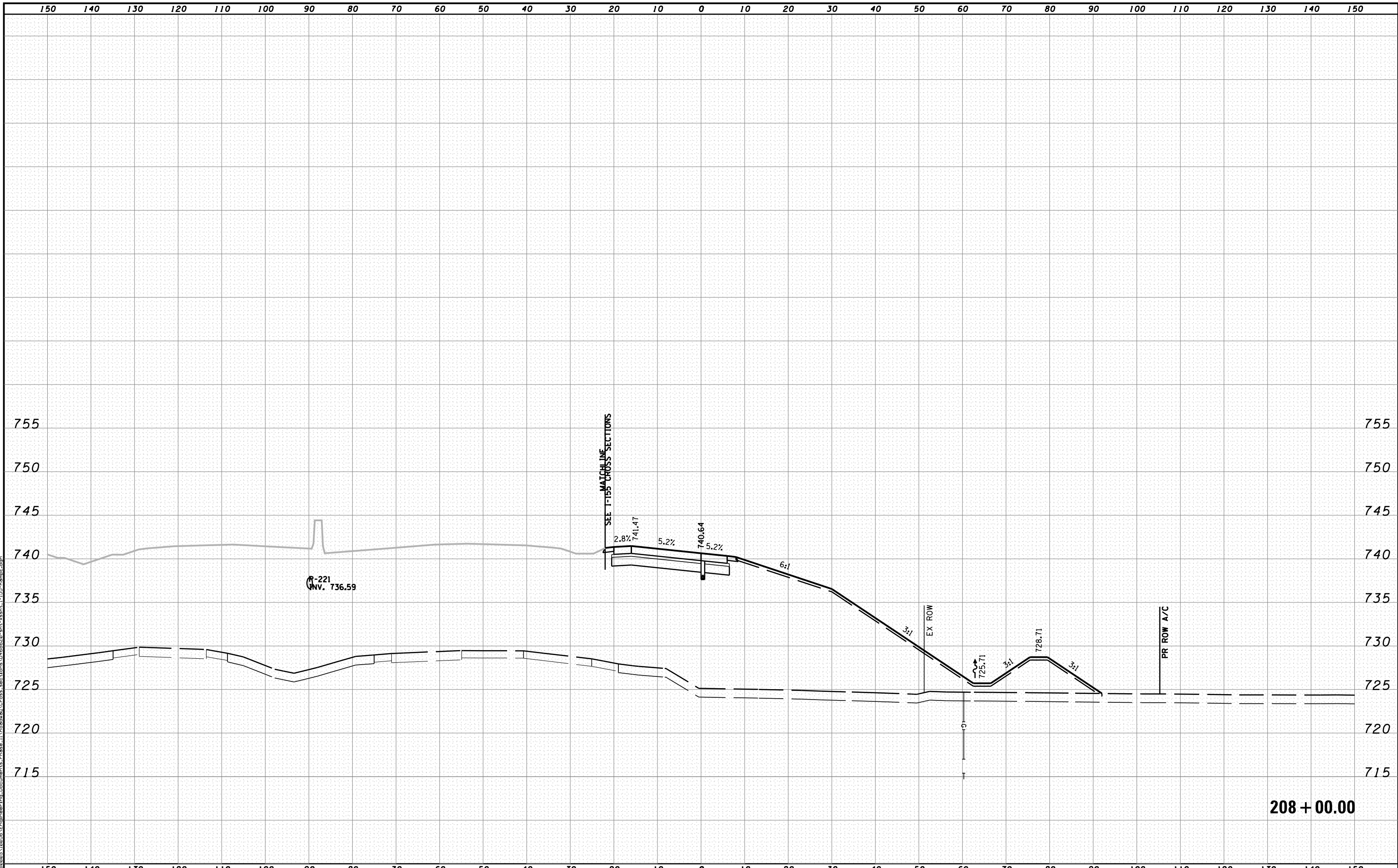


STATE OF ILLINOIS
DEPARTMENT OF TRANSPORTATION

CROSS SECTIONS I-155 RAMP E

SCALE: H 1"=10', V 1"=5' SHEET NO. 1 OF 11 SHEETS STA. 207+00.00 TO STA. 207+00.00

F.A.I. RTE.	SECTION	COUNTY	TOTAL SHEETS	SHEET NO.
90	I14R(14HB-4,14,14HVB)BR	TAZEWELL	2433	2313
CONTRACT NO. 68620			ILLINOIS FED. AID PROJECT	



MODEL NAME: XS-SHEET_temporary_model_name_2
 DESIGN FILE: \\10805\10805A\Engineering\Documents_Phase II\Roadway\Cross-sections\0468620-sht-xsht-I-155-RampE.dgn

FILE NAME =	DESIGNED - BH	REVISED -
...\\0468620-sht-xsht-I-155-RampE.dgn	DRAWN - MAC	REVISED -
USER NAME = tblank	CHECKED - JNR	REVISED -
PLOT DATE = 7/19/2012	DATE - JULY 20, 2012	REVISED -

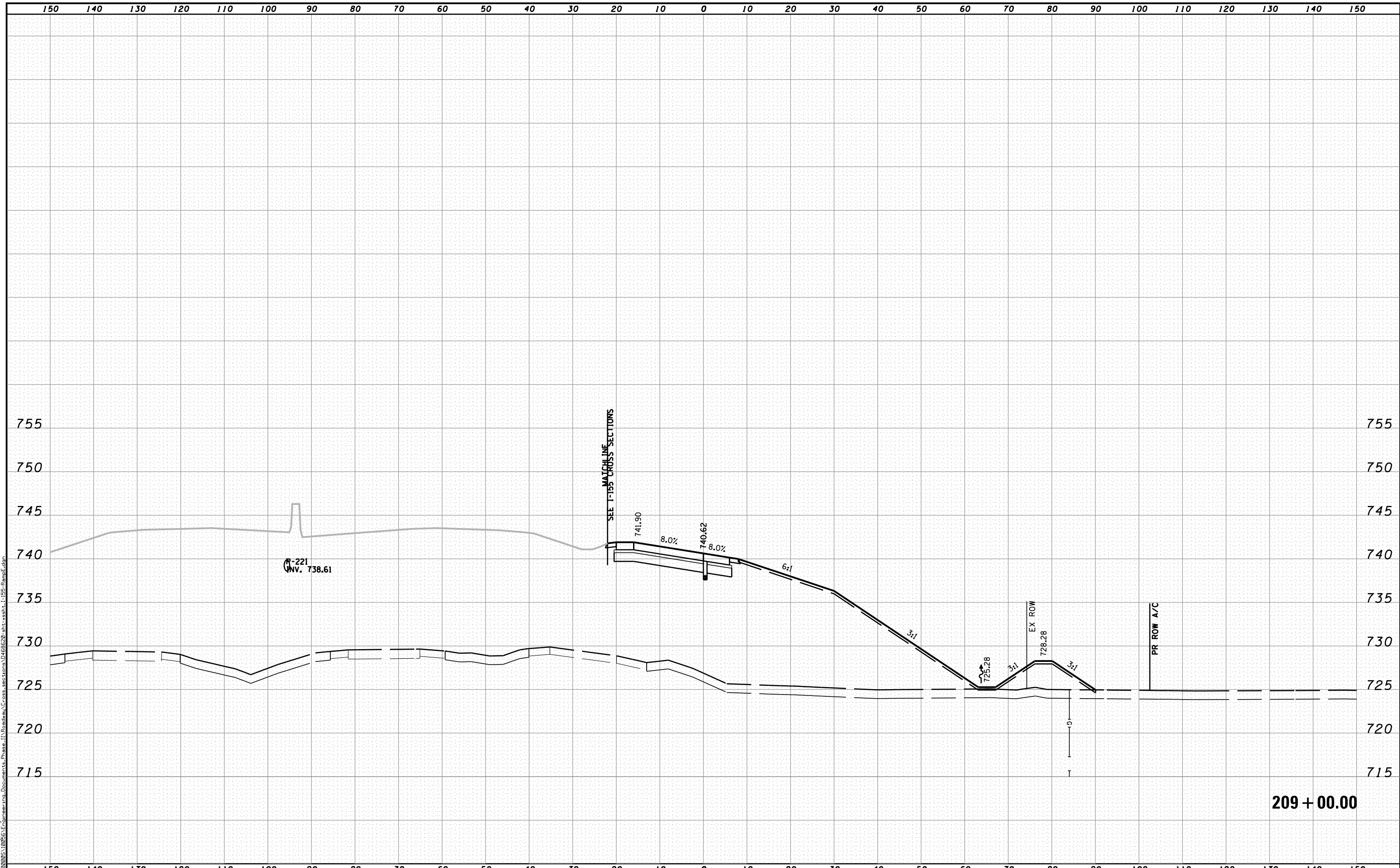


STATE OF ILLINOIS
DEPARTMENT OF TRANSPORTATION

CROSS SECTIONS I-155 RAMP E
 SCALE: H 1"=10', V 1"=5' SHEET NO. 2 OF 11 SHEETS STA. 208+00.00 TO STA. 208+00.00

F.A.I. RTE.	SECTION	COUNTY	TOTAL SHEETS	SHEET NO.
90	I14R(14HB-4,14,14HVB)BR	TAZEWELL	2433	2314
CONTRACT NO. 68620			ILLINOIS FED. AID PROJECT	

208 + 00.00



209 + 00.00

MODEL NAME: XS-SHEET - temporary_model_name_3
 DESIGN FILE: \\108005\10805A\Engineering\Documents\Phase II\Roadway\Cross-sections\0468620-sht-xsht-I-155-RampE.dgn

FILE NAME =	DESIGNED - BH	REVISED -
...\\108005\10805A\Engineering\Documents\Phase II\Roadway\Cross-sections\0468620-sht-xsht-I-155-RampE.dgn	DRAWN - MAC	REVISED -
USER NAME = tblank	CHECKED - JNR	REVISED -
PLOT DATE = 7/19/2012	DATE - JULY 20, 2012	REVISED -

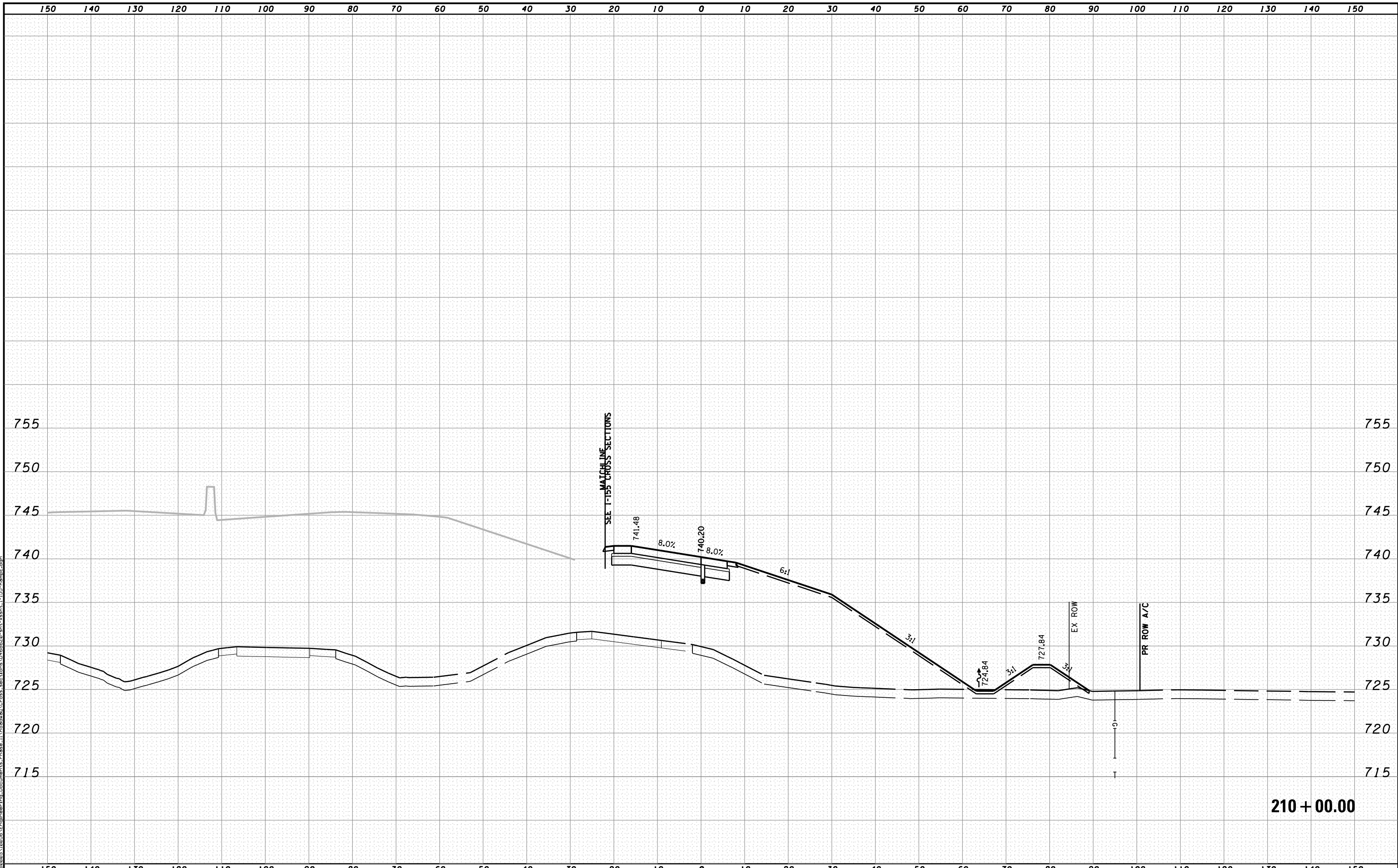


STATE OF ILLINOIS
DEPARTMENT OF TRANSPORTATION

CROSS SECTIONS I-155 RAMP E

SCALE: H 1"=10', V 1"=5' SHEET NO. 3 OF 11 SHEETS STA. 209+00.00 TO STA. 209+00.00

F.A.I. RTE.	SECTION	COUNTY	TOTAL SHEETS	SHEET NO.
90	I14R(14HB-4,14,14HVB)BR	TAZEWELL	2433	2315
CONTRACT NO. 68620			ILLINOIS FED. AID PROJECT	



MODEL NAME: XS_SHEET_temporary_model_name_4
 DESIGN FILE: \\108005\108056\Engineering\Documents_Phase II\Roadway\Cross-sections\0468620-sht-xsht-I-155-RampE.dgn

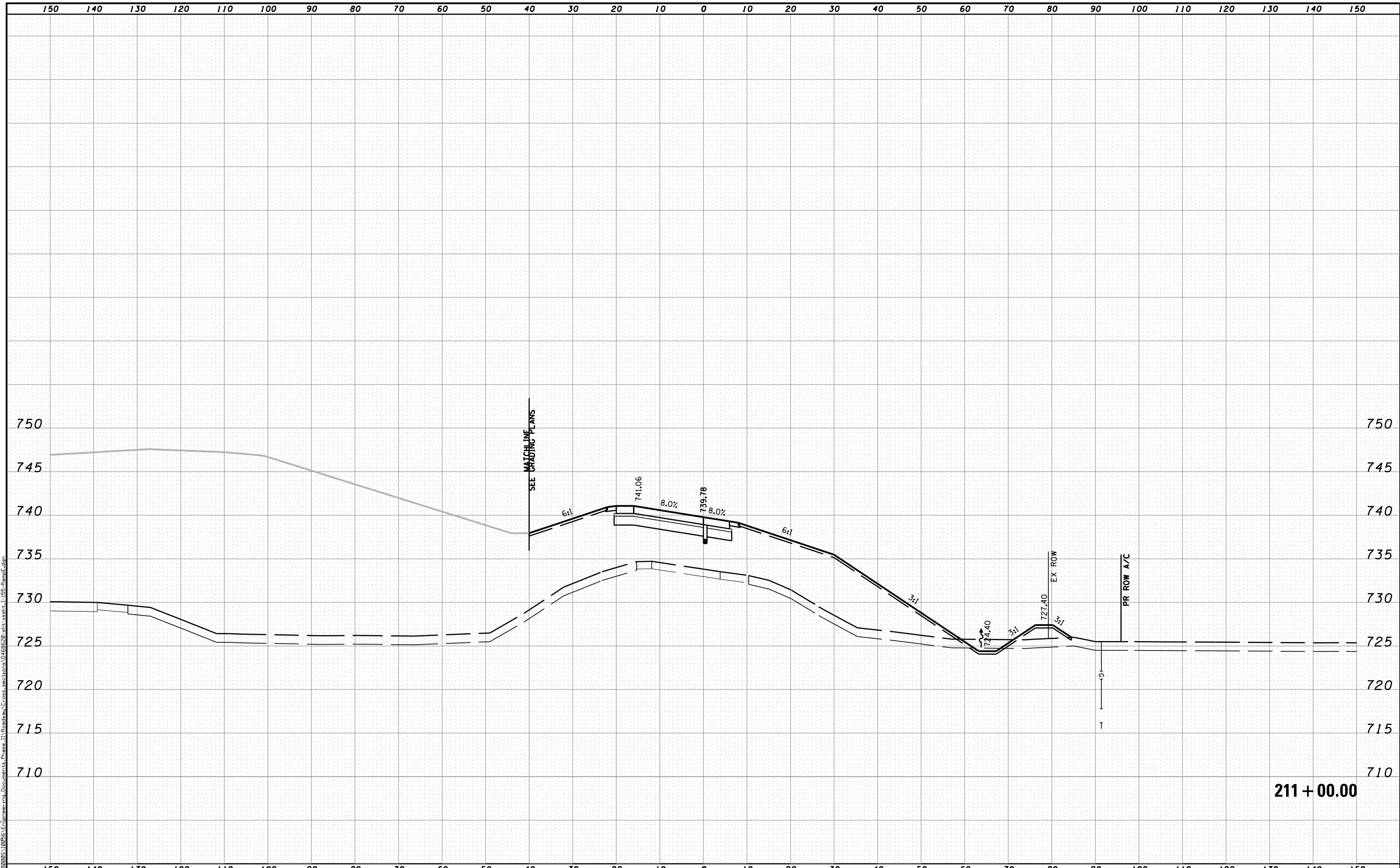
FILE NAME =	DESIGNED - BH	REVISED -
...\\0468620-sht-xsht-I-155-RampE.dgn	DRAWN - MAC	REVISED -
USER NAME = tblank	CHECKED - JNR	REVISED -
PLOT DATE = 7/19/2012	DATE - JULY 20, 2012	REVISED -



STATE OF ILLINOIS
DEPARTMENT OF TRANSPORTATION

CROSS SECTIONS I-155 RAMP E
 SCALE: H 1"=10', V 1"=5' SHEET NO. 4 OF 11 SHEETS STA. 210+00.00 TO STA. 210+00.00

F.A.I. RTE.	SECTION	COUNTY	TOTAL SHEETS	SHEET NO.
90	[14R(14HB-4,14,14HVB)BR]	TAZEWELL	2433	2316
CONTRACT NO. 68620			ILLINOIS FED. AID PROJECT	



MODEL NAME: XS_SHEET_temporary_model_name_5
 DESIGN FILE: \\10805\10805A\Engineering\Documents_Phase II\Roadway\Cross-sections\0468620-sht-xsht-I-155-RampE.dgn

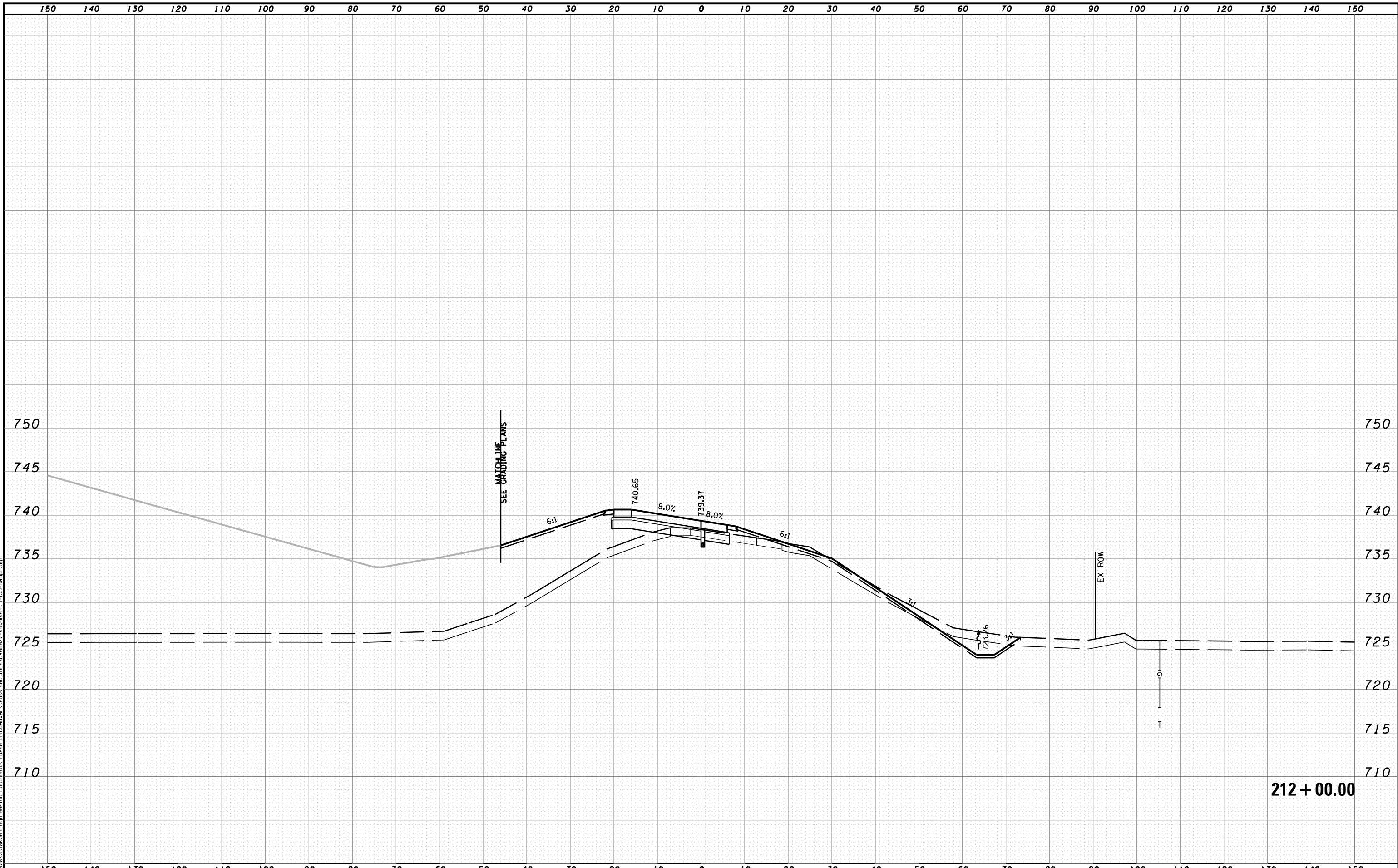
FILE NAME =	DESIGNED - BH	REVISED -
...\\0468620-sht-xsht-I-155-RampE.dgn	DRAWN - MAC	REVISED -
USER NAME = tblank	CHECKED - JNR	REVISED -
PLOT DATE = 7/19/2012	DATE - JULY 20, 2012	REVISED -



STATE OF ILLINOIS
DEPARTMENT OF TRANSPORTATION

CROSS SECTIONS I-155 RAMP E
 SCALE: H 1"=10', V 1"=5' SHEET NO. 5 OF 11 SHEETS STA. 211+00.00 TO STA. 211+00.00

F.A.I. RTE.	SECTION	COUNTY	TOTAL SHEETS	SHEET NO.
• 90-[14R(14HB-4,14,14HVB)BR]		TAZEWELL	2433	2317
			CONTRACT NO. 68620	
ILLINOIS FED. AID PROJECT				



MODEL NAME: XS_SHEET_temporary_model_name_6
 DESIGN FILE: \\X:\10895\10895A\Engineering\Documents_Phase II\Roadway\Cross-sections\0468620-sht-xsht-I-155-RampE.dgn

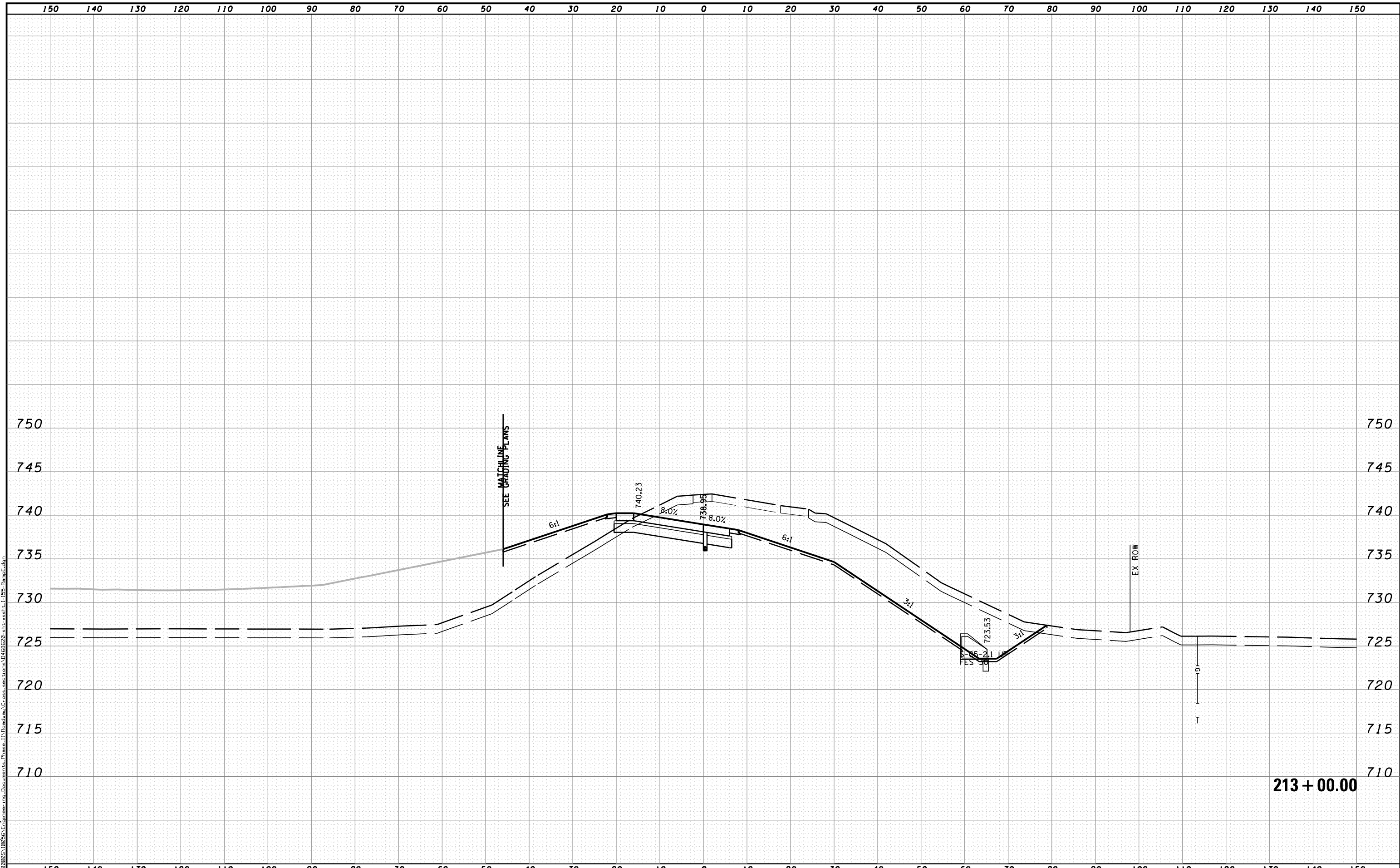
FILE NAME =	DESIGNED - BH	REVISED -
...\\D468620-sht-xsht-I-155-RampE.dgn	DRAWN - MAC	REVISED -
USER NAME = tblank	CHECKED - JNR	REVISED -
PLOT DATE = 7/19/2012	DATE - JULY 20, 2012	REVISED -



STATE OF ILLINOIS
DEPARTMENT OF TRANSPORTATION

CROSS SECTIONS I-155 RAMP E
 SCALE: H 1"=10', V 1"=5' SHEET NO. 6 OF 11 SHEETS STA. 212+00.00 TO STA. 212+00.00

F.A.I. RTE.	SECTION	COUNTY	TOTAL SHEETS	SHEET NO.
90	I14R(I14HB-4,14,14HVB)BR1	TAZEWELL	2433	2318
			CONTRACT NO. 68620	
ILLINOIS FED. AID PROJECT				



MODEL NAME: XS_SHEET_temporary_model_name_7
 DESIGN FILE: \\108005\108056\Engineering\Documents_Phase_II\Roadway\Cross-sections\0468620-sht-xsht-I-155-RampE.dgn

FILE NAME =	DESIGNED - BH	REVISED -
...\\0468620-sht-xsht-I-155-RampE.dgn	DRAWN - MAC	REVISED -
USER NAME = tblank	CHECKED - JNR	REVISED -
PLOT DATE = 7/19/2012	DATE - JULY 20, 2012	REVISED -

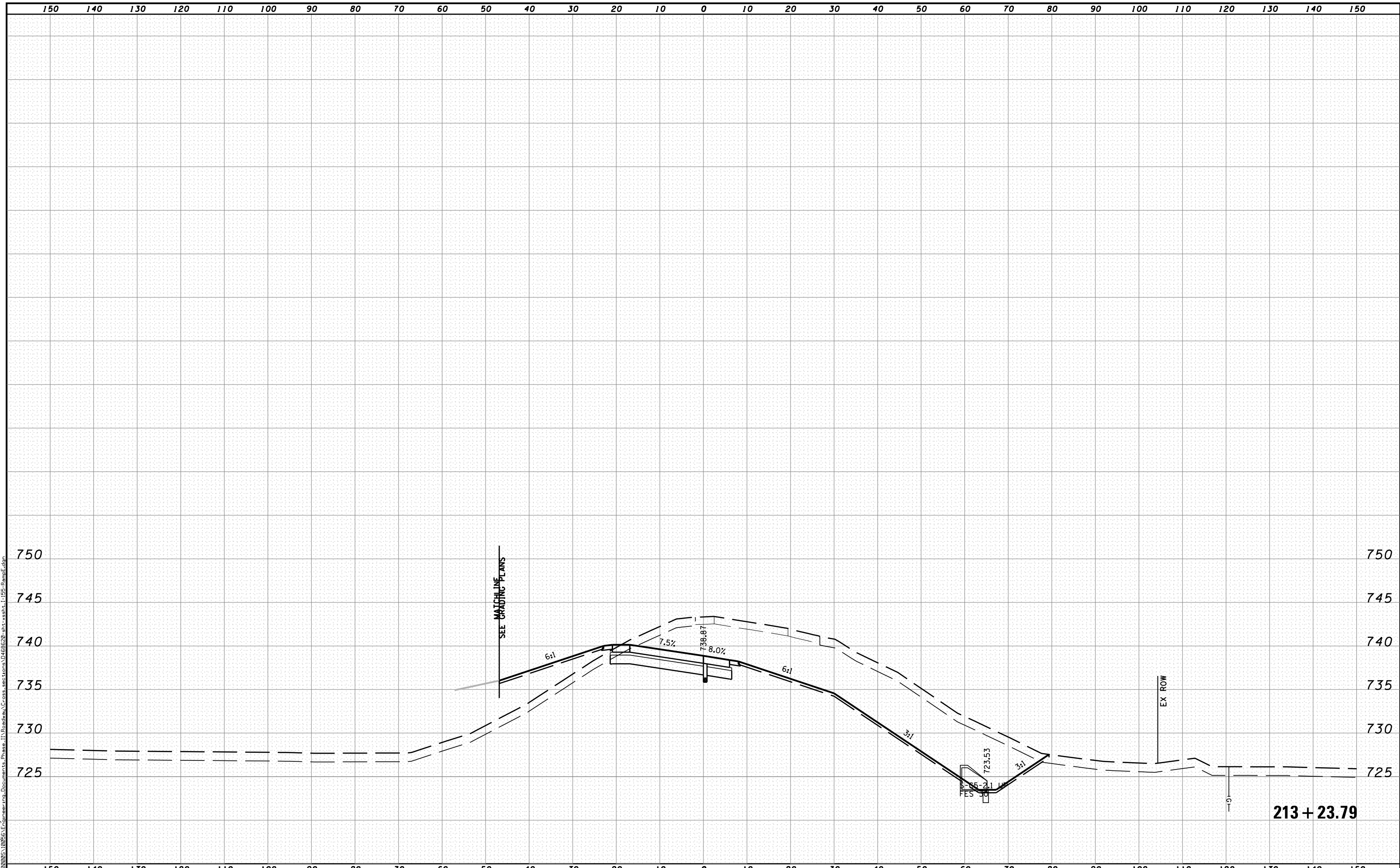


STATE OF ILLINOIS
DEPARTMENT OF TRANSPORTATION

CROSS SECTIONS I-155 RAMP E
 SCALE: H 1"=10', V 1"=5' SHEET NO. 7 OF 11 SHEETS STA. 213+00.00 TO STA. 213+00.00

F.A.I. RTE.	SECTION	COUNTY	TOTAL SHEETS	SHEET NO.
90	I14R(14HB-4,14,14HVB)BR	TAZEWELL	2433	2319
CONTRACT NO. 68620			ILLINOIS FED. AID PROJECT	

213 + 00.00



MODEL NAME: XS_SHEET_temporary_model_name.B
 DESIGN FILE: \\10000510005A\Engineering\Documents_Phase II\Roadway\Cross-sections\0468620-sht-xsht-I-155-RampE.dgn

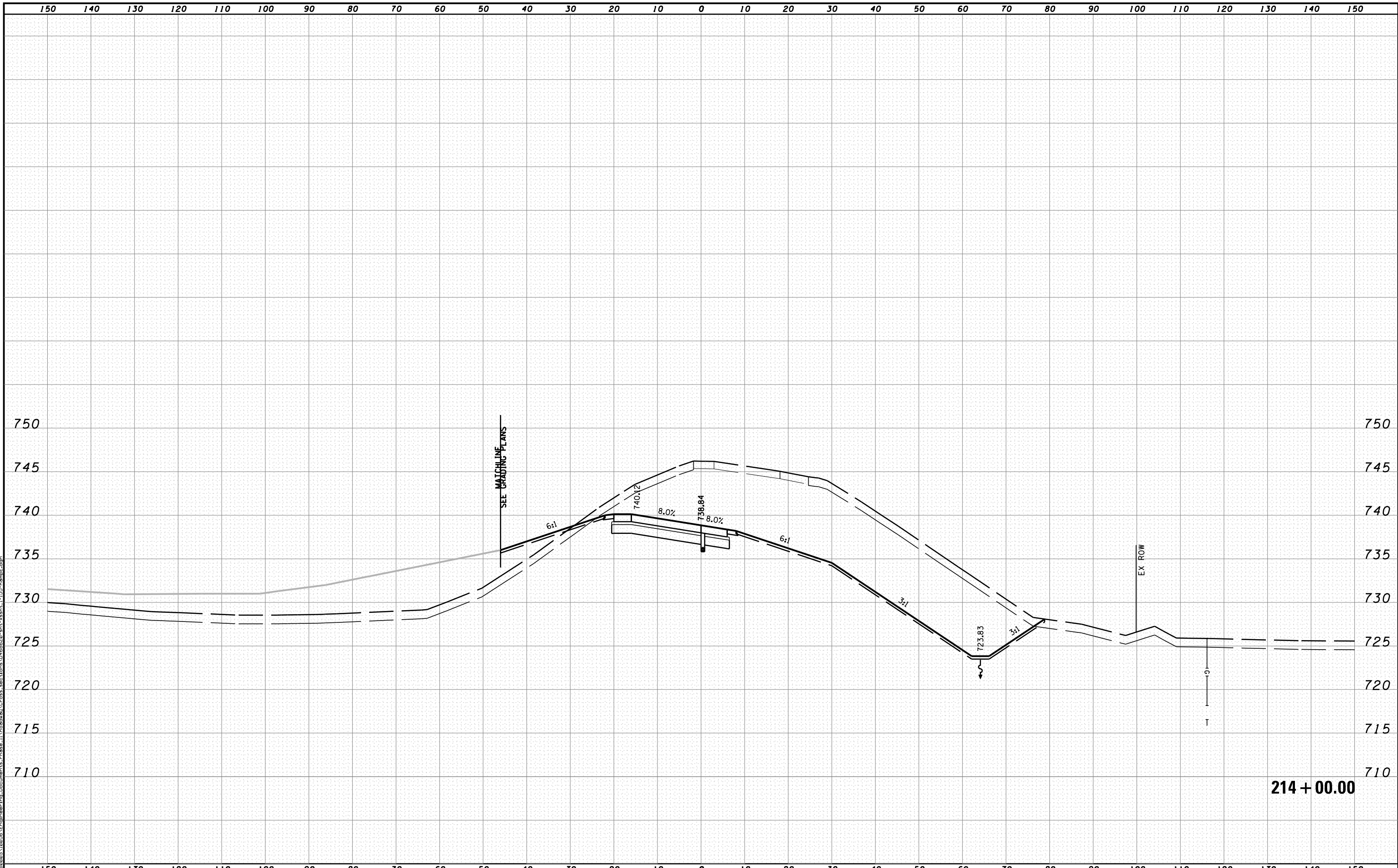
FILE NAME =	DESIGNED - BH	REVISED -
...\\0468620-sht-xsht-I-155-RampE.dgn	DRAWN - MAC	REVISED -
USER NAME = tblank	CHECKED - JNR	REVISED -
PLOT DATE = 7/19/2012	DATE - JULY 20, 2012	REVISED -



STATE OF ILLINOIS
DEPARTMENT OF TRANSPORTATION

CROSS SECTIONS I-155 RAMP E
 SCALE: H 1"=10', V 1"=5' SHEET NO. 8 OF 11 SHEETS STA. 213+23.79 TO STA. 213+23.79

F.A.I. RTE.	SECTION	COUNTY	TOTAL SHEETS	SHEET NO.
90	I14R(14HB-4,14,14HVB)BR	TAZEWELL	2433	2320
			CONTRACT NO. 68620	
ILLINOIS FED. AID PROJECT				



MODEL NAME: XS_SHEET_temporary_model_name_9
 DESIGN FILE: \\108005\108056\Engineering\Documents_Phase II\Roadway\Cross-sections\0468620-sht-xsht-I-155-RampE.dgn

FILE NAME =	DESIGNED - BH	REVISED -
...D468620-sht-xsht-I-155-RampE.dgn	DRAWN - MAC	REVISED -
USER NAME = tblank	CHECKED - JNR	REVISED -
PLOT DATE = 7/19/2012	DATE - JULY 20, 2012	REVISED -



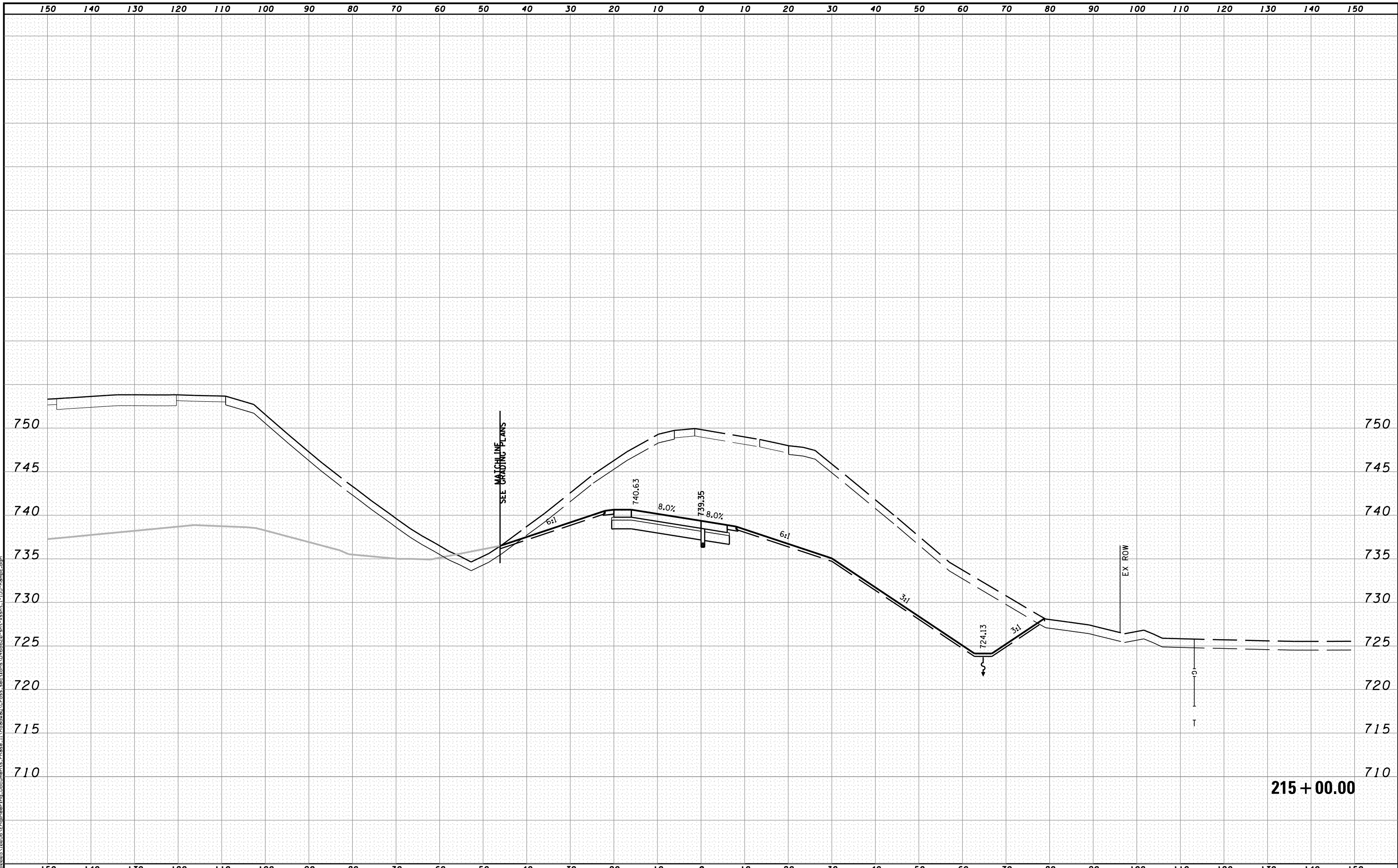
STATE OF ILLINOIS
DEPARTMENT OF TRANSPORTATION

CROSS SECTIONS I-155 RAMP E

SCALE: H 1"=10', V 1"=5' SHEET NO. 9 OF 11 SHEETS STA. 214+00.00 TO STA. 214+00.00

F.A.I. RTE.	SECTION	COUNTY	TOTAL SHEETS	SHEET NO.
90-[14R(14HB-4,14,14HVB)BR]		TAZEWELL	2433	2321
CONTRACT NO. 68620			ILLINOIS FED. AID PROJECT	

214 + 00.00



MODEL NAME: XS_SHEET_temporary_model_name_10
 DESIGN FILE: \\100005\10005A\Engineering\Documents_Phase II\Roadway\Cross-sections\0468620-sht-xsht-I-155-RampE.dgn

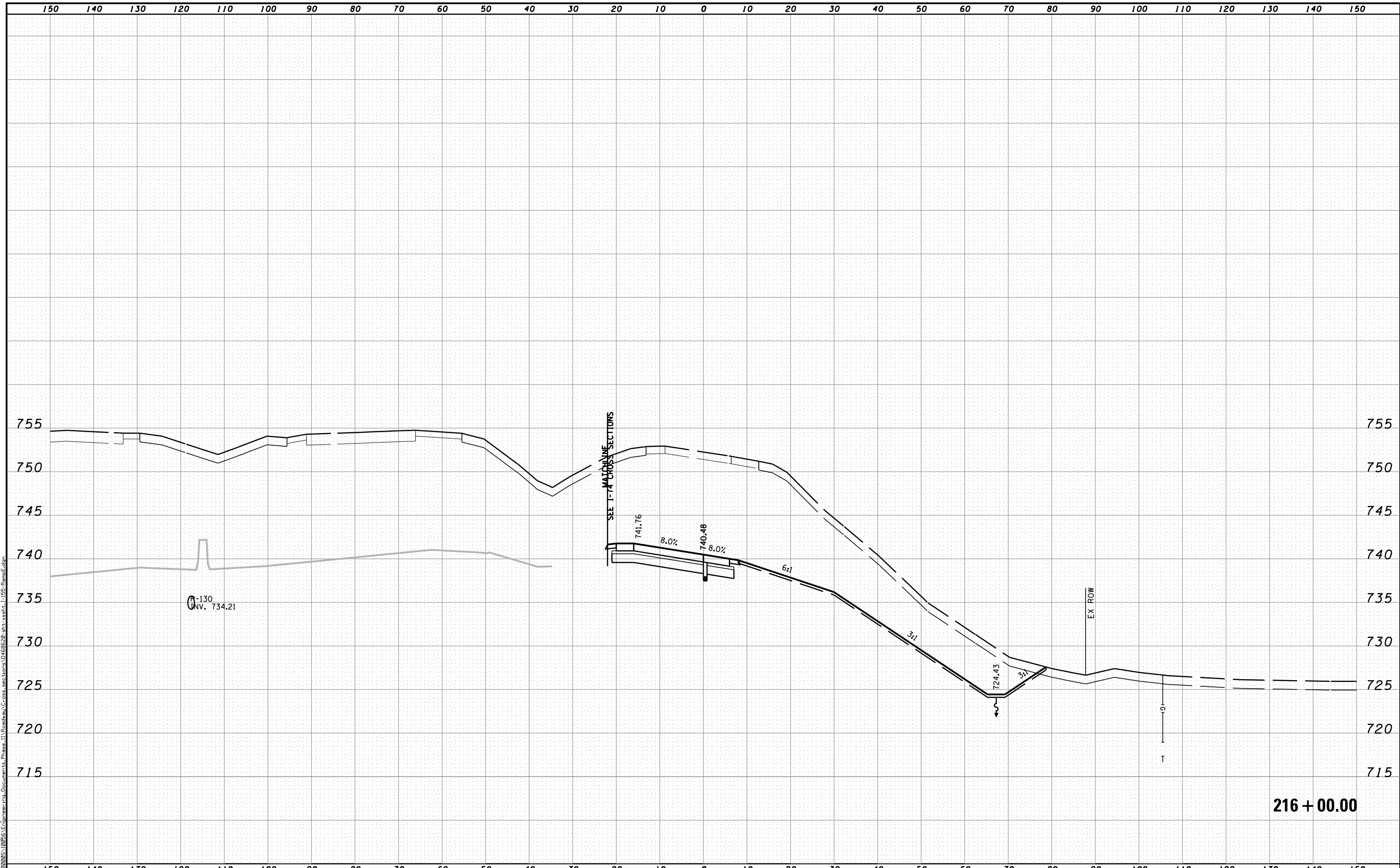
FILE NAME =	DESIGNED - BH	REVISED -
...\\0468620-sht-xsht-I-155-RampE.dgn	DRAWN - MAC	REVISED -
USER NAME = tblank	CHECKED - JNR	REVISED -
PLOT DATE = 7/19/2012	DATE - JULY 20, 2012	REVISED -



STATE OF ILLINOIS
DEPARTMENT OF TRANSPORTATION

CROSS SECTIONS I-155 RAMP E
 SCALE: H 1"=10', V 1"=5' SHEET NO. 10 OF 11 SHEETS STA. 215+00.00 TO STA. 215+00.00

F.A.I. RTE.	SECTION	COUNTY	TOTAL SHEETS	SHEET NO.
90-[14R(14HB-4,14,14HVB)BR]		TAZEWELL	2433	2322
			CONTRACT NO. 68620	
ILLINOIS FED. AID PROJECT				



MODEL NAME: XS_SHEET_temporary_model_name.11
 DESIGN FILE: \\108005\10805\Engineering\Documents_Phase_II\Roadway\Cross-sections\0468620-sht-xsht-I-155-RampE.dgn
 PLOT DATE = 7/19/2012

FILE NAME =	DESIGNED - BH	REVISED -
...\\0468620-sht-xsht-I-155-RampE.dgn	DRAWN - MAC	REVISED -
USER NAME = tblank	CHECKED - JNR	REVISED -
PLOT DATE = 7/19/2012	DATE - JULY 20, 2012	REVISED -

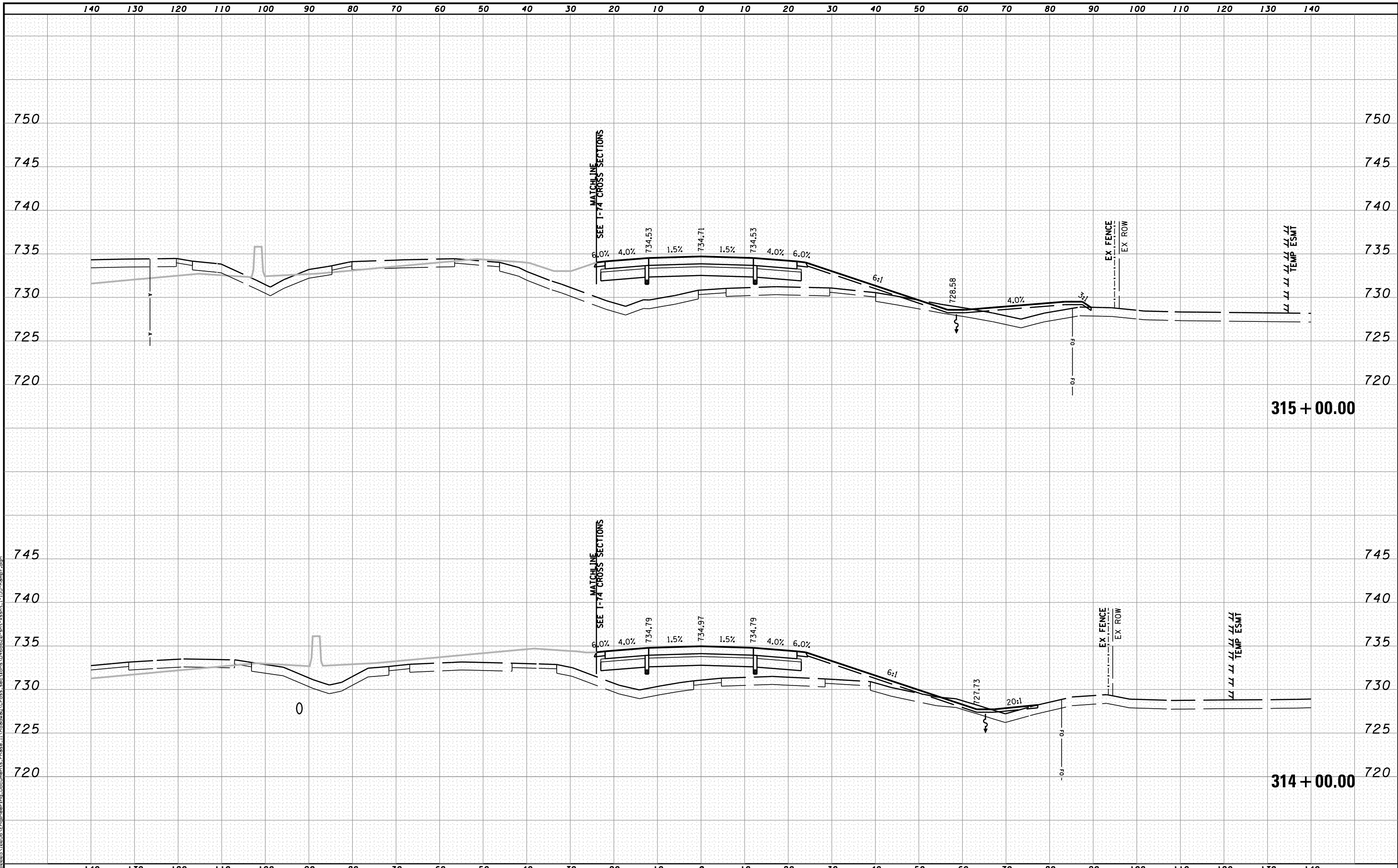


STATE OF ILLINOIS
DEPARTMENT OF TRANSPORTATION

CROSS SECTIONS I-155 RAMP E
 SCALE: H 1"=10', V 1"=5' SHEET NO. 11 OF 11 SHEETS STA. 216+00.00 TO STA. 216+00.00

F.A.I. RTE.	SECTION	COUNTY	TOTAL SHEETS	SHEET NO.
• 90-[14R(14HB-4,14,14HVB)BR]		TAZEWELL	2433	2323
			CONTRACT NO. 68620	
ILLINOIS FED. AID PROJECT				

216 + 00.00



MODEL NAME: XS_SHEET_temporary_model_name_1
 DESIGN FILE: \\10000510055\Engineering\Documents\Phase II\Roadway\Cross-sections\0468620-sht-xssht-I-155-RampF.dgn

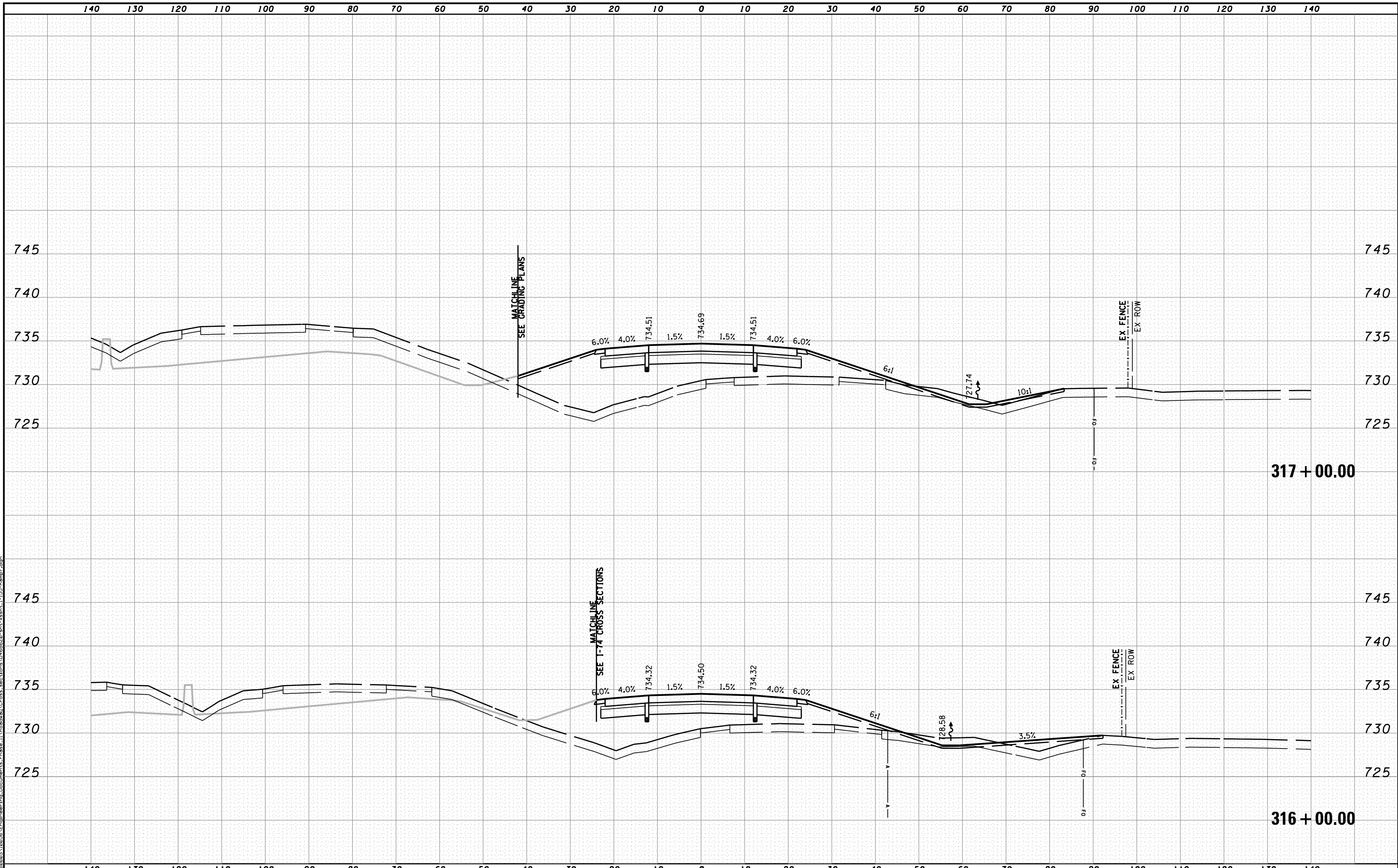
FILE NAME =	DESIGNED - BH	REVISED -
...\\0468620-sht-xssht-I-155-RampF.dgn	DRAWN - MAC	REVISED -
USER NAME = tblank	CHECKED - JNR	REVISED -
PLOT DATE = 7/19/2012	DATE - JULY 20, 2012	REVISED -



STATE OF ILLINOIS
DEPARTMENT OF TRANSPORTATION

CROSS SECTIONS I-155 RAMP F
 SCALE: H 1"=10', V 1"=5' SHEET NO. 1 OF 12 SHEETS STA. 314+00.00 TO STA. 315+00.00

F.A.I. RTE.	SECTION	COUNTY	TOTAL SHEETS	SHEET NO.
90	I14R(14HB-4,14,14HVB)BR	TAZEWELL	2433	2324
			CONTRACT NO. 68620	
ILLINOIS FED. AID PROJECT				



MODEL NAME: XS_SHEET_temporary_model_name_2
 DESIGN FILE: \\10005\1005\Engineering\Documents\Phase II\Roadway\Cross-sections\0468620-sht-xsht-I-155-Ramp.f.dgn

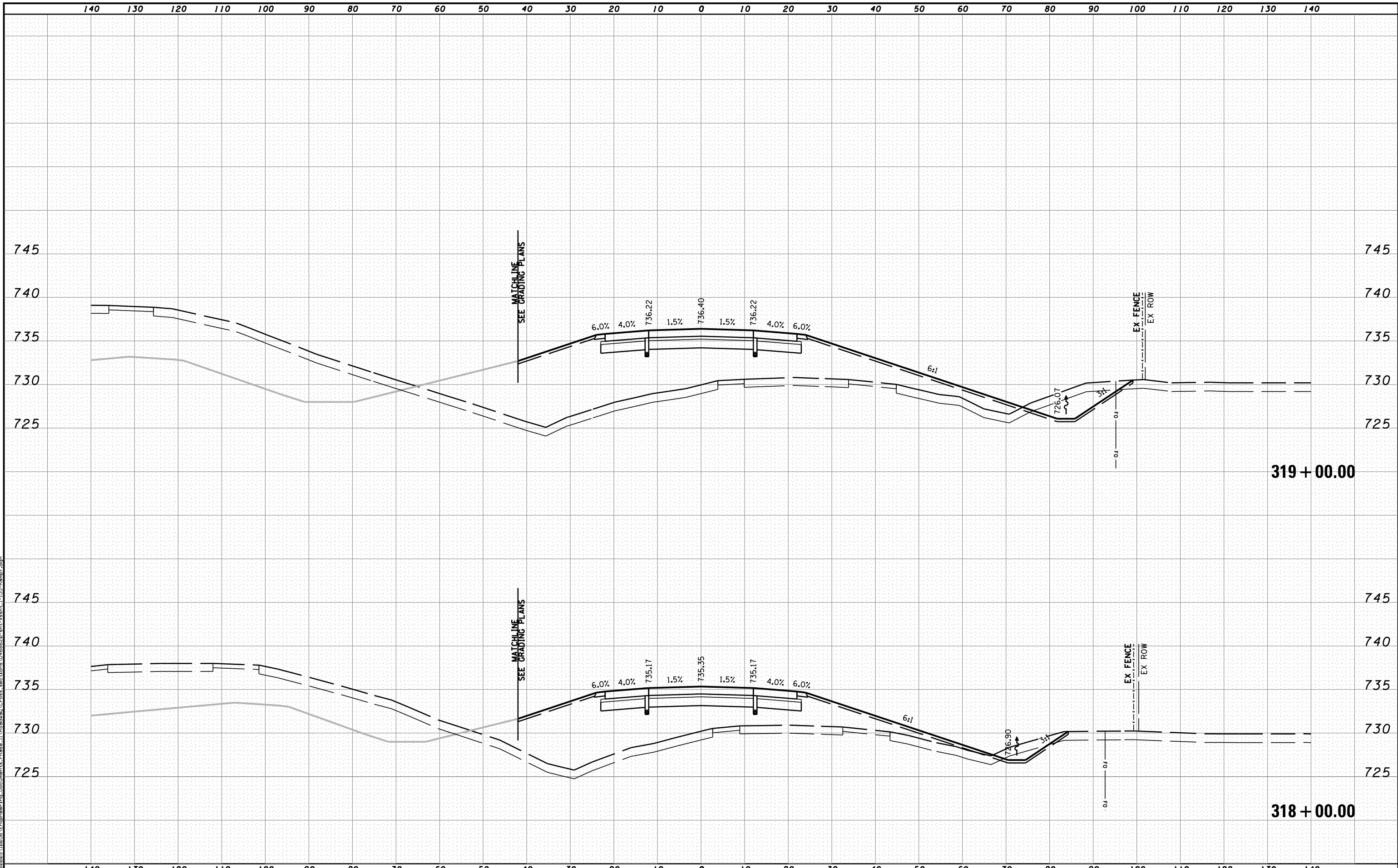
FILE NAME =	DESIGNED - BH	REVISED -
...\\0468620-sht-xsht-I-155-Ramp.f.dgn	DRAWN - MAC	REVISED -
USER NAME = tblank	CHECKED - JNR	REVISED -
PLOT DATE = 7/19/2012	DATE - JULY 20, 2012	REVISED -



STATE OF ILLINOIS
DEPARTMENT OF TRANSPORTATION

CROSS SECTIONS I-155 RAMP F
 SCALE: H 1"=10', V 1"=5' SHEET NO. 2 OF 12 SHEETS STA. 316+00.00 TO STA. 317+00.00

F.A.I. RTE.	SECTION	COUNTY	TOTAL SHEETS	SHEET NO.
• 90-[14R(14HB-4,14,14HVB)BR]		TAZEWELL	2433	2325
			CONTRACT NO. 68620	
ILLINOIS FED. AID PROJECT				



MODEL NAME: XS_SHEET_temporary_model_name_3
 DESIGN FILE: \\X:\10895\10895A\Engineering\Documents\Phase II\Roadway\Cross-sections\0468620-sht-xsht-I-155-Ramp.f.dgn

FILE NAME =	DESIGNED - BH	REVISED -
...\\D468620-sht-xsht-I-155-Ramp.f.dgn	DRAWN - MAC	REVISED -
USER NAME = tblank	CHECKED - JNR	REVISED -
PLOT DATE = 7/19/2012	DATE - JULY 20, 2012	REVISED -

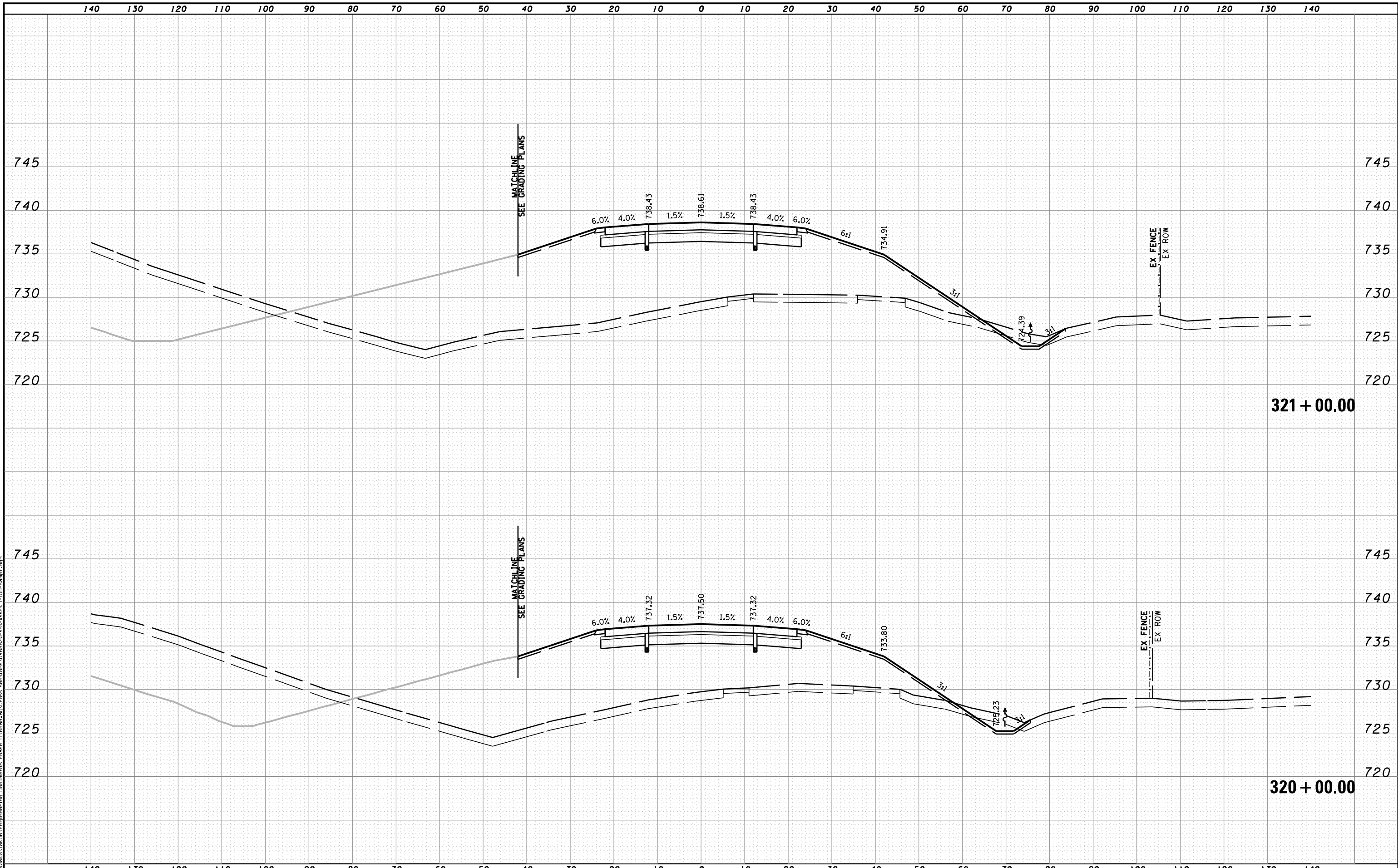


STATE OF ILLINOIS
DEPARTMENT OF TRANSPORTATION

CROSS SECTIONS I-155 RAMP F

SCALE: H 1"=10', V 1"=5' SHEET NO. 3 OF 12 SHEETS STA. 318+00.00 TO STA. 319+00.00

F.A.I. RTE.	SECTION	COUNTY	TOTAL SHEETS	SHEET NO.
90	I14R(14HB-4,14,14HVB)BR	TAZEWELL	2433	2326
			CONTRACT NO. 68620	
<small>ILLINOIS FED. AID PROJECT</small>				



MODEL NAME: XS_SHEET_temporary_model_name_4
 DESIGN FILE: \\1000051005\Engineering\Documents\Phase II\Roadway\Cross-sections\0468620-sht-xssht-I-155-Ramp.f.dgn

FILE NAME =	DESIGNED - BH	REVISED -
...\\0468620-sht-xssht-I-155-Ramp.f.dgn	DRAWN - MAC	REVISED -
USER NAME = tblank	CHECKED - JNR	REVISED -
PLOT DATE = 7/19/2012	DATE - JULY 20, 2012	REVISED -

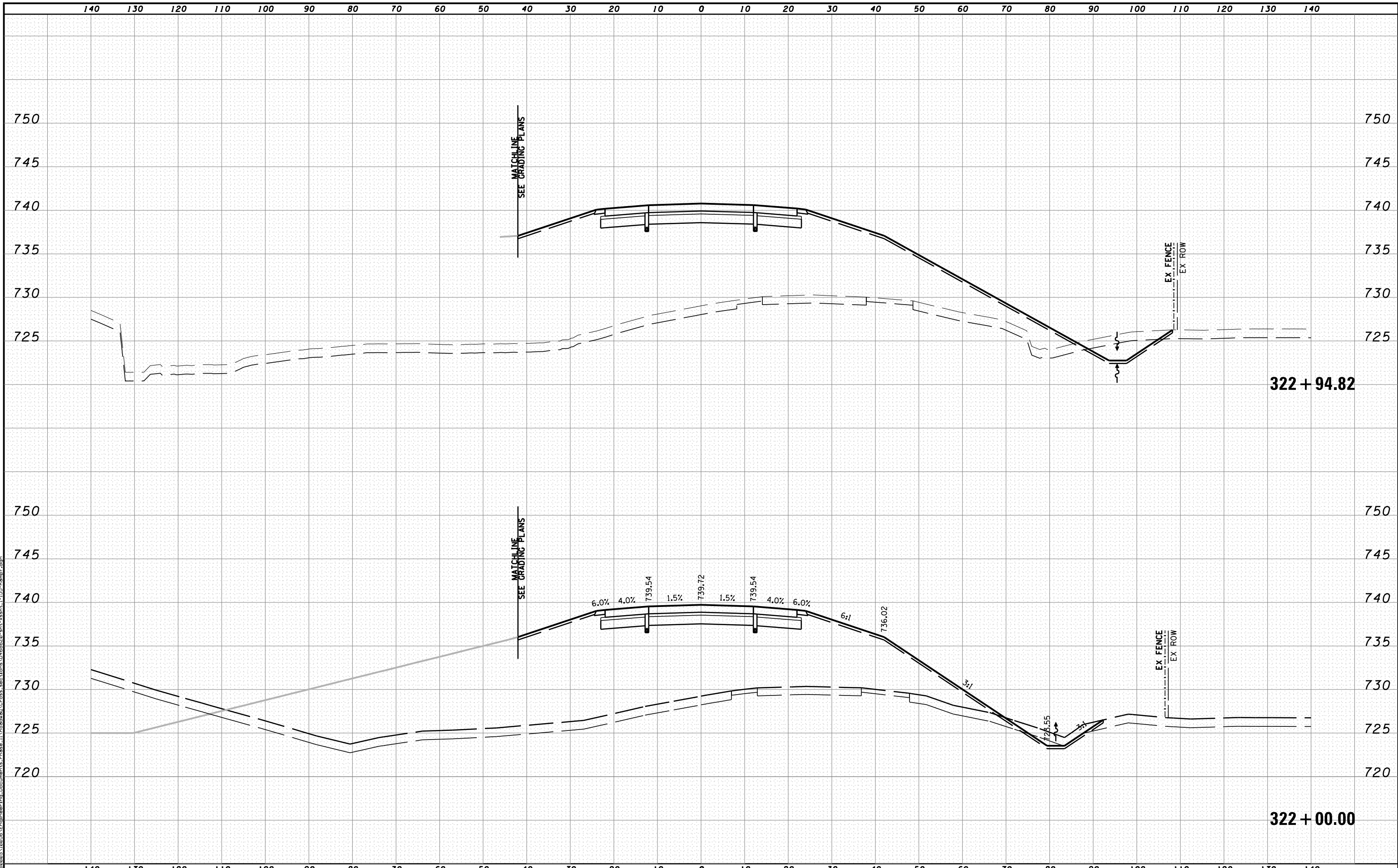


STATE OF ILLINOIS
DEPARTMENT OF TRANSPORTATION

CROSS SECTIONS I-155 RAMP F

SCALE: H 1"=10', V 1"=5' SHEET NO. 4 OF 12 SHEETS STA. 320+00.00 TO STA. 321+00.00

F.A.I. RTE.	SECTION	COUNTY	TOTAL SHEETS	SHEET NO.
90	[14R&14HB-4,14,14HVB]BR	TAZEWELL	2433	2327
			CONTRACT NO. 68620	
<small>ILLINOIS FED. AID PROJECT</small>				



MATCHLINE
SEE GRADING PLANS

MATCHLINE
SEE GRADING PLANS

322 + 94.82

322 + 00.00

MODEL NAME: XS_SHEET_temporary_model_name_5
 DESIGN FILE: \\108005\108055\Engineering\Documents_Phase II\Roadway\Cross-sections\0468620-sht-xsht-I-155-Ramp.dgn

FILE NAME =	DESIGNED - BH	REVISED -
...\\0468620-sht-xsht-I-155-Ramp.dgn	DRAWN - MAC	REVISED -
USER NAME = tblank	CHECKED - JNR	REVISED -
PLOT DATE = 7/19/2012	DATE - JULY 20, 2012	REVISED -



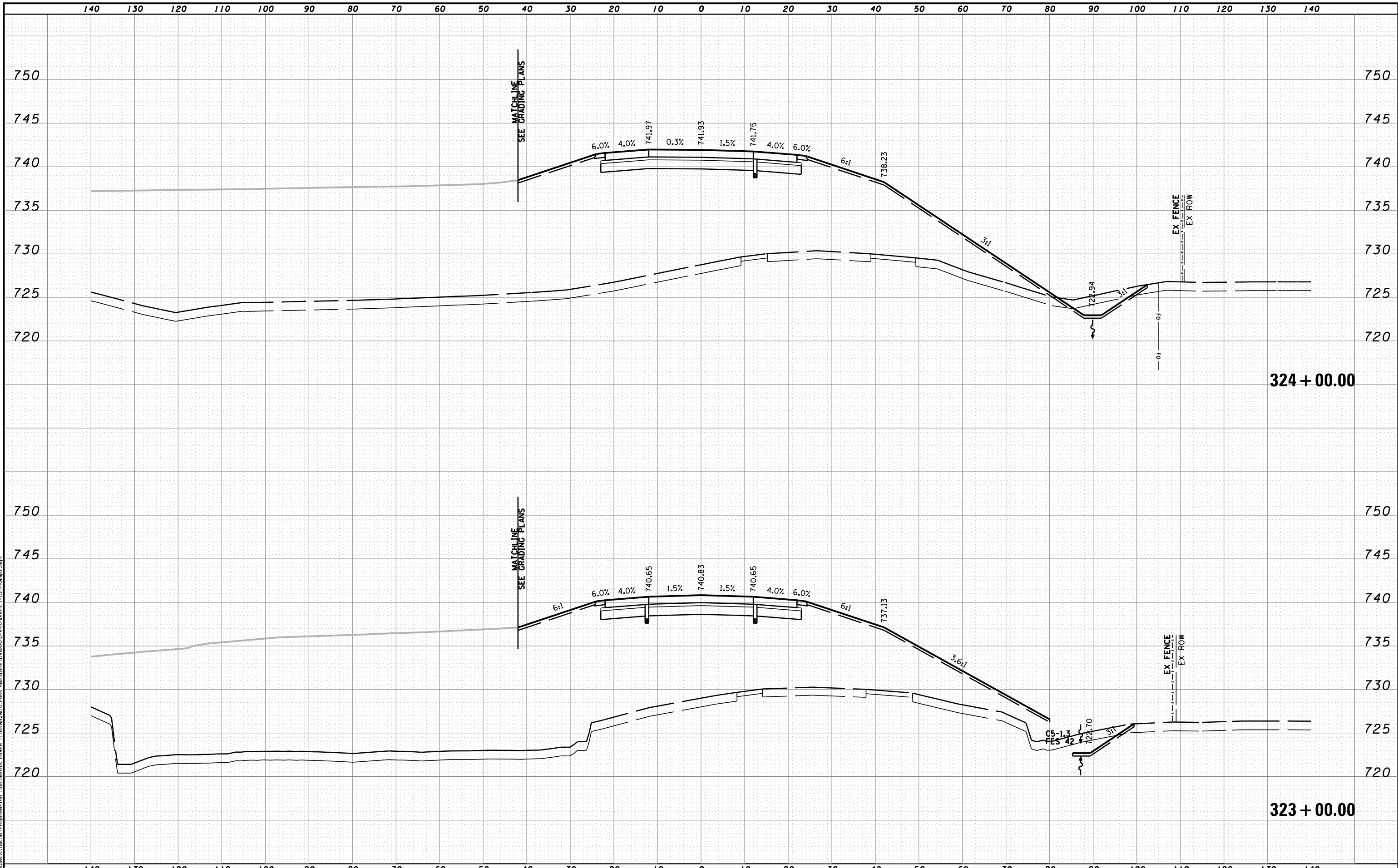
STATE OF ILLINOIS
DEPARTMENT OF TRANSPORTATION

CROSS SECTIONS I-155 RAMP F

SCALE: H 1"=10', V 1"=5' SHEET NO. 5 OF 12 SHEETS STA. 322+00.00 TO STA. 322+94.82

F.A.I. RTE.	SECTION	COUNTY	TOTAL SHEETS	SHEET NO.
90	I14R(14HB-4,14,14HVB)BRJ	TAZEWELL	2433	2328
			CONTRACT NO. 68620	

ILLINOIS FED. AID PROJECT



MODEL NAME: XS_SHEET_temporary_model_name_6
 DESIGN FILE: \\10005\1005\Engineering\Documents_Phase II\Roadway\Cross-sections\0468620-sht-xsht-I-155-RampF.dgn

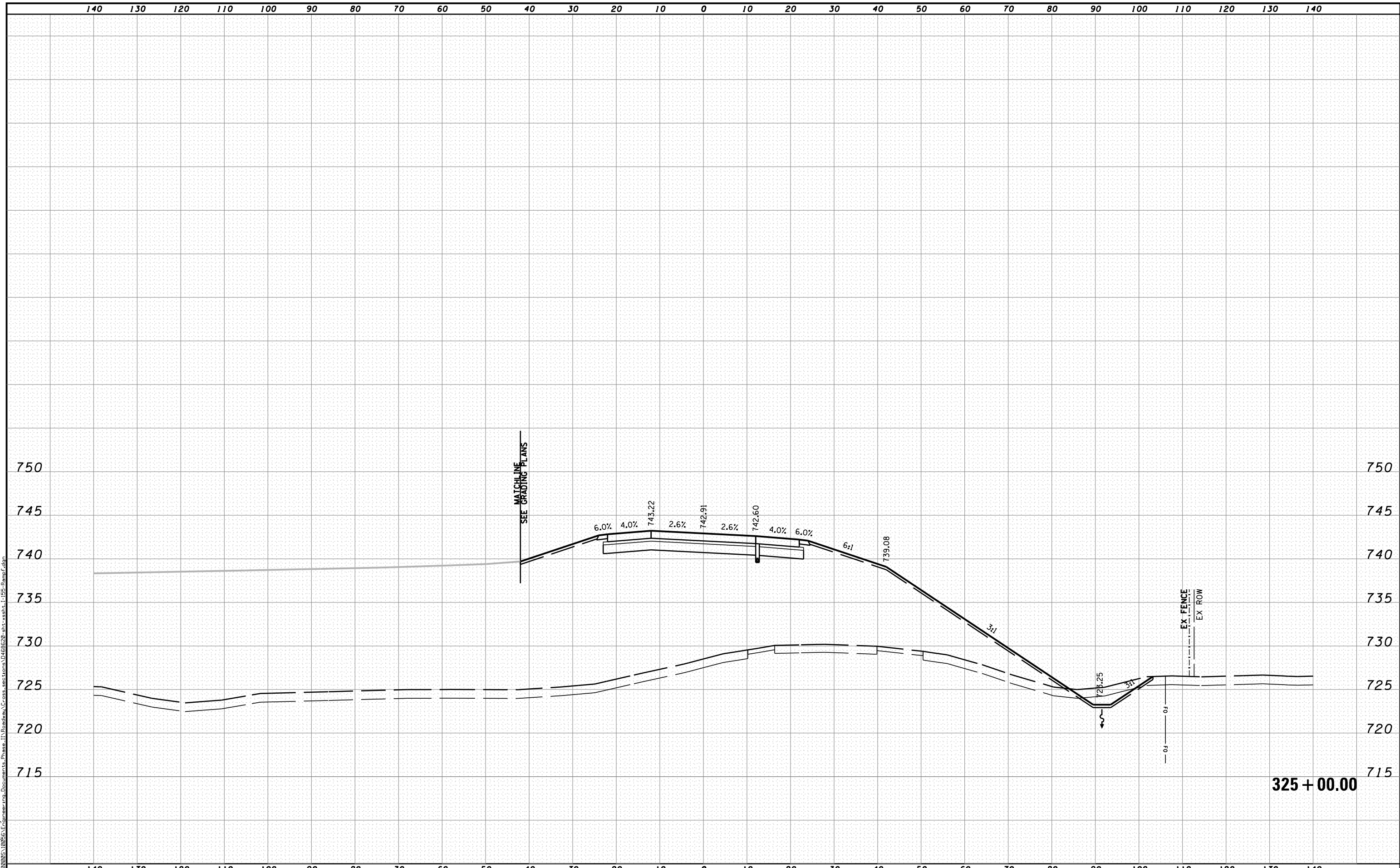
FILE NAME =	DESIGNED - BH	REVISED -
...D468620-sht-xsht-I-155-RampF.dgn	DRAWN - MAC	REVISED -
USER NAME = tblank	CHECKED - JNR	REVISED -
PLOT DATE = 7/19/2012	DATE - JULY 20, 2012	REVISED -



STATE OF ILLINOIS
DEPARTMENT OF TRANSPORTATION

CROSS SECTIONS I-155 RAMP F
 SCALE: H 1"=10', V 1"=5' SHEET NO. 6 OF 12 SHEETS STA. 323+00.00 TO STA. 324+00.00

F.A.I. RTE.	SECTION	COUNTY	TOTAL SHEETS	SHEET NO.
90	I14R(14HB-4,14,14HVB)BR	TAZEWELL	2433	2329
CONTRACT NO. 68620			ILLINOIS FED. AID PROJECT	



MODEL NAME: XS_SHEET_temporary_model_name_7
 DESIGN FILE: X:\1000\1005\1005\Engineering\Documents\Phase II\Roadway\Cross-sections\0468620-sht-xsht-I-155-Ramp.f.dgn

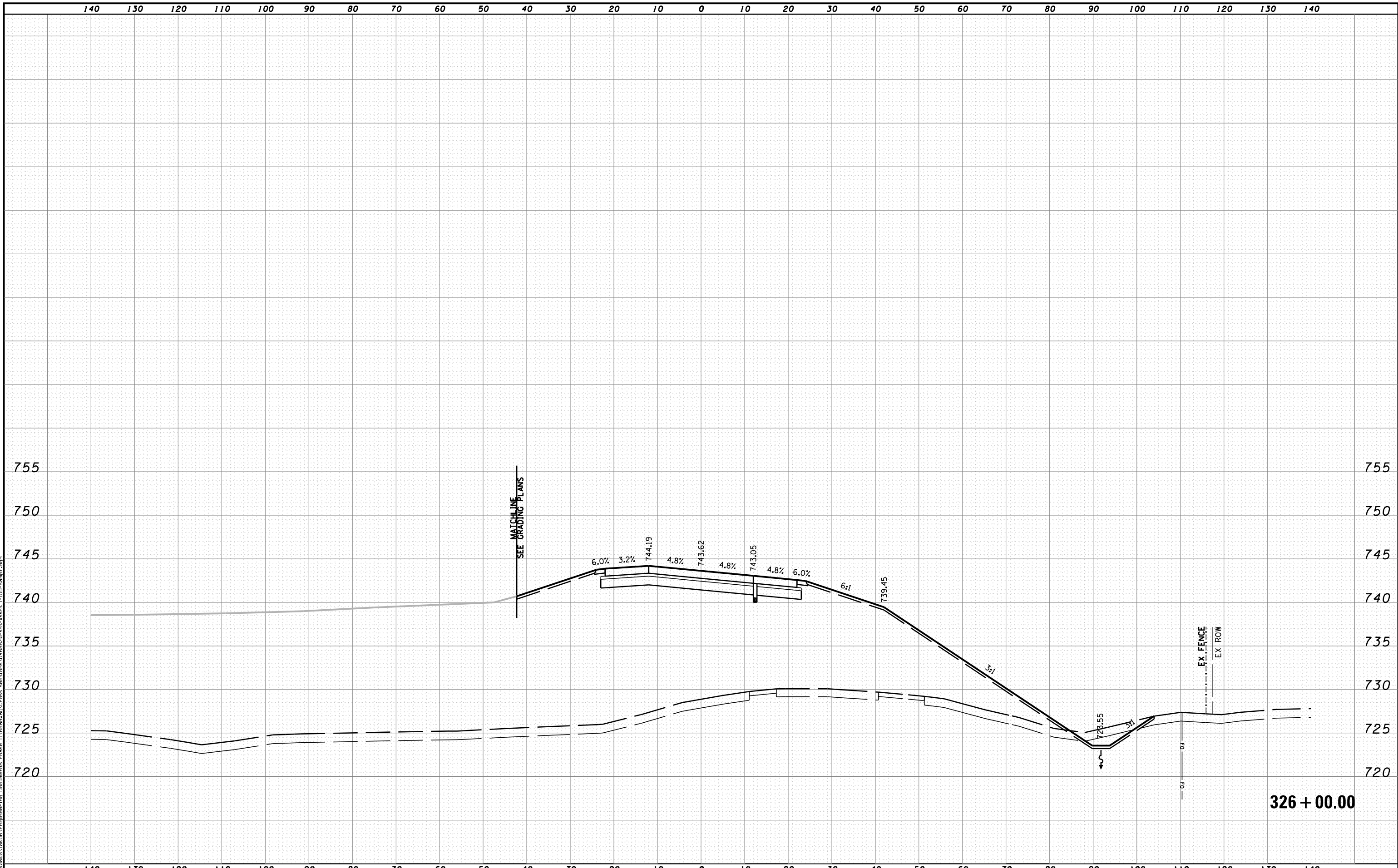
FILE NAME =	DESIGNED - BH	REVISED -
...D468620-sht-xsht-I-155-Ramp.f.dgn	DRAWN - MAC	REVISED -
USER NAME = tblank	CHECKED - JNR	REVISED -
PLOT DATE = 7/19/2012	DATE - JULY 20, 2012	REVISED -



STATE OF ILLINOIS
DEPARTMENT OF TRANSPORTATION

CROSS SECTIONS I-155 RAMP F
 SCALE: H 1"=10', V 1"=5' SHEET NO. 7 OF 12 SHEETS STA. 325+00.00 TO STA. 325+00.00

F.A.I. RTE.	SECTION	COUNTY	TOTAL SHEETS	SHEET NO.
90	[14R(14HB-4,14,14HVB)BR]	TAZEWELL	2433	2330
			CONTRACT NO. 68620	
ILLINOIS FED. AID PROJECT				



MODEL NAME: XS_SHEET_temporary_model_name_8
 DESIGN FILE: \\10805\10805A\Engineering\Documents_Phase II\Roadway\Cross-sections\0468620-sht-xsht-I-155-RampF.dgn

FILE NAME =	DESIGNED - BH	REVISED -
...\\0468620-sht-xsht-I-155-RampF.dgn	DRAWN - MAC	REVISED -
USER NAME = tblank	CHECKED - JNR	REVISED -
PLOT DATE = 7/19/2012	DATE - JULY 20, 2012	REVISED -

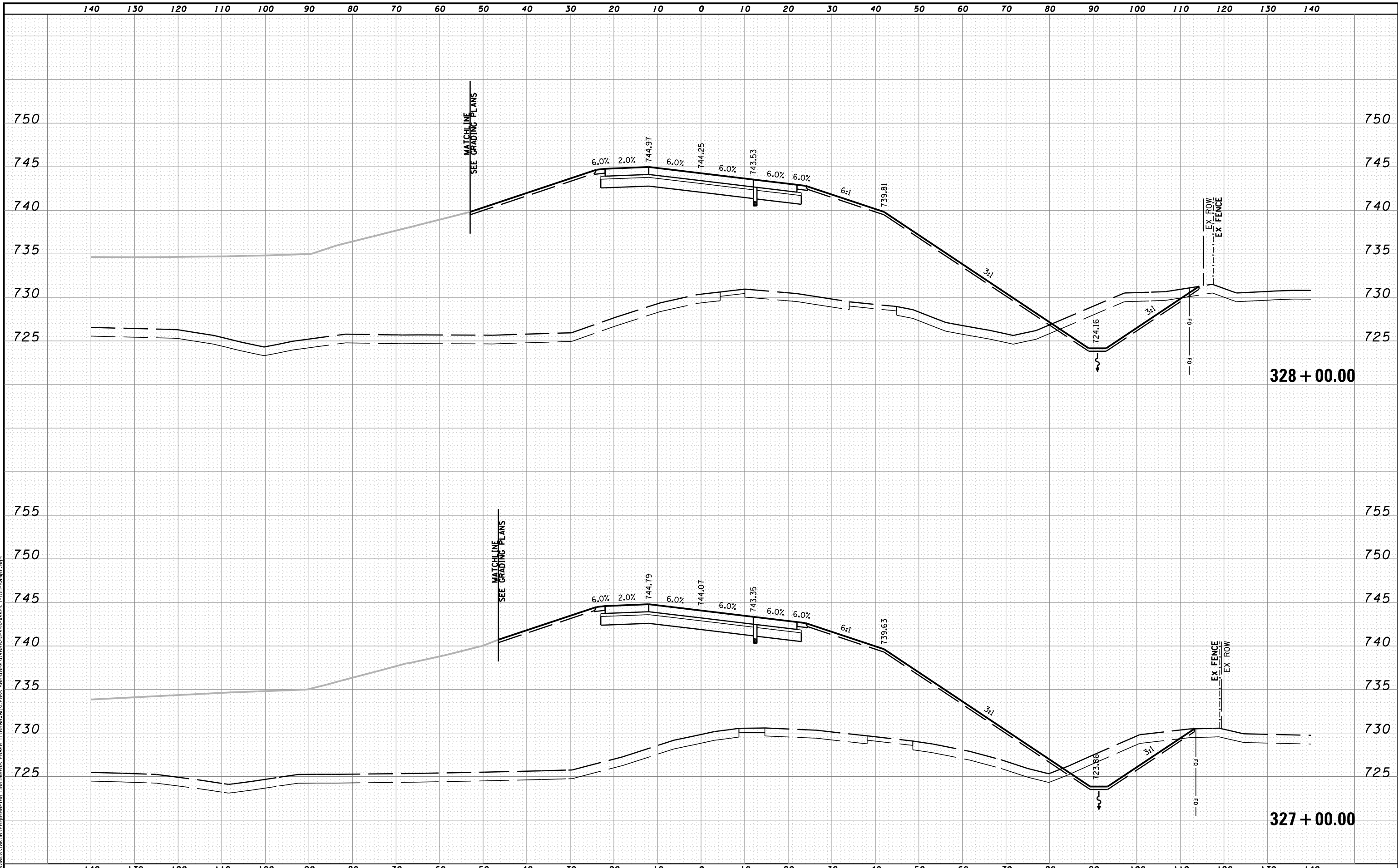


STATE OF ILLINOIS
DEPARTMENT OF TRANSPORTATION

CROSS SECTIONS I-155 RAMP F

SCALE: H 1"=10', V 1"=5' SHEET NO. 8 OF 12 SHEETS STA. 326+00.00 TO STA. 326+00.00

F.A.I. RTE.	SECTION	COUNTY	TOTAL SHEETS	SHEET NO.
• 90-[14R(14HB-4,14,14HVB)BR]		TAZEWELL	2433	2331
			CONTRACT NO. 68620	
<small>ILLINOIS FED. AID PROJECT</small>				



MODEL NAME: XS_SHEET_temporary_model_name_9
 DESIGN FILE: \\10000510055\Engineering\Documents\Phase II\Roadway\Cross-sections\0468620-sht-xsht-I-155-Ramp.f.dgn

FILE NAME =	DESIGNED - BH	REVISED -
...\\D468620-sht-xsht-I-155-Ramp.f.dgn	DRAWN - MAC	REVISED -
USER NAME = tblank	CHECKED - JNR	REVISED -
PLOT DATE = 7/19/2012	DATE - JULY 20, 2012	REVISED -

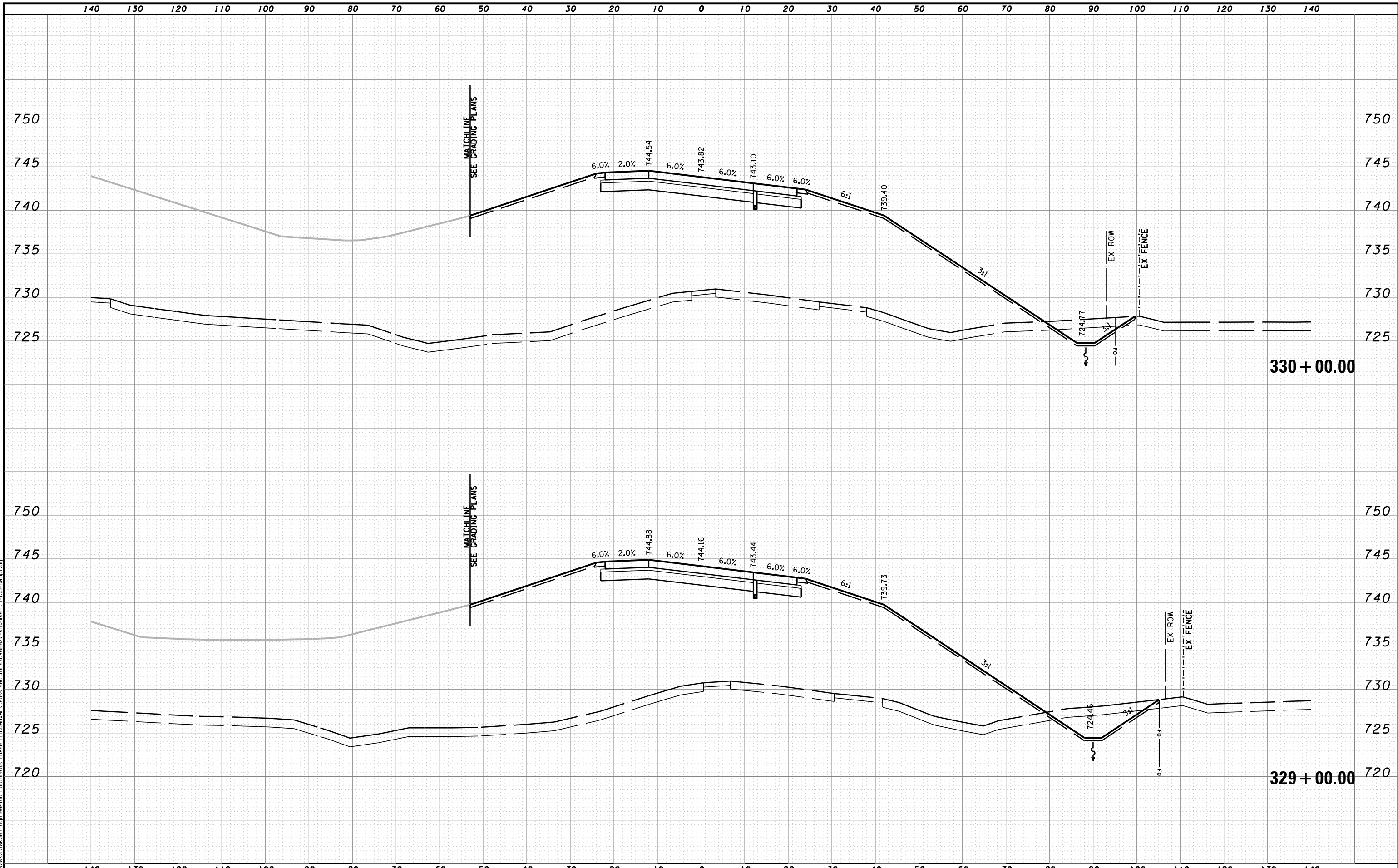


STATE OF ILLINOIS
DEPARTMENT OF TRANSPORTATION

CROSS SECTIONS I-155 RAMP F

SCALE: H 1"=10', V 1"=5' SHEET NO. 9 OF 12 SHEETS STA. 327+00.00 TO STA. 328+00.00

F.A.I. RTE.	SECTION	COUNTY	TOTAL SHEETS	SHEET NO.
• 90-[14R(14HB-4,14,14HVB)BR]		TAZEWELL	2433	2332
			CONTRACT NO. 68620	
ILLINOIS FED. AID PROJECT				



MODEL NAME: XS_SHEET_temporary_model_name_10
 DESIGN FILE: \\10005\10055\Engineering\Documents_Phase II\Roadway\Cross-sections\0468620-sht-ssht-I-155-RampF.dgn

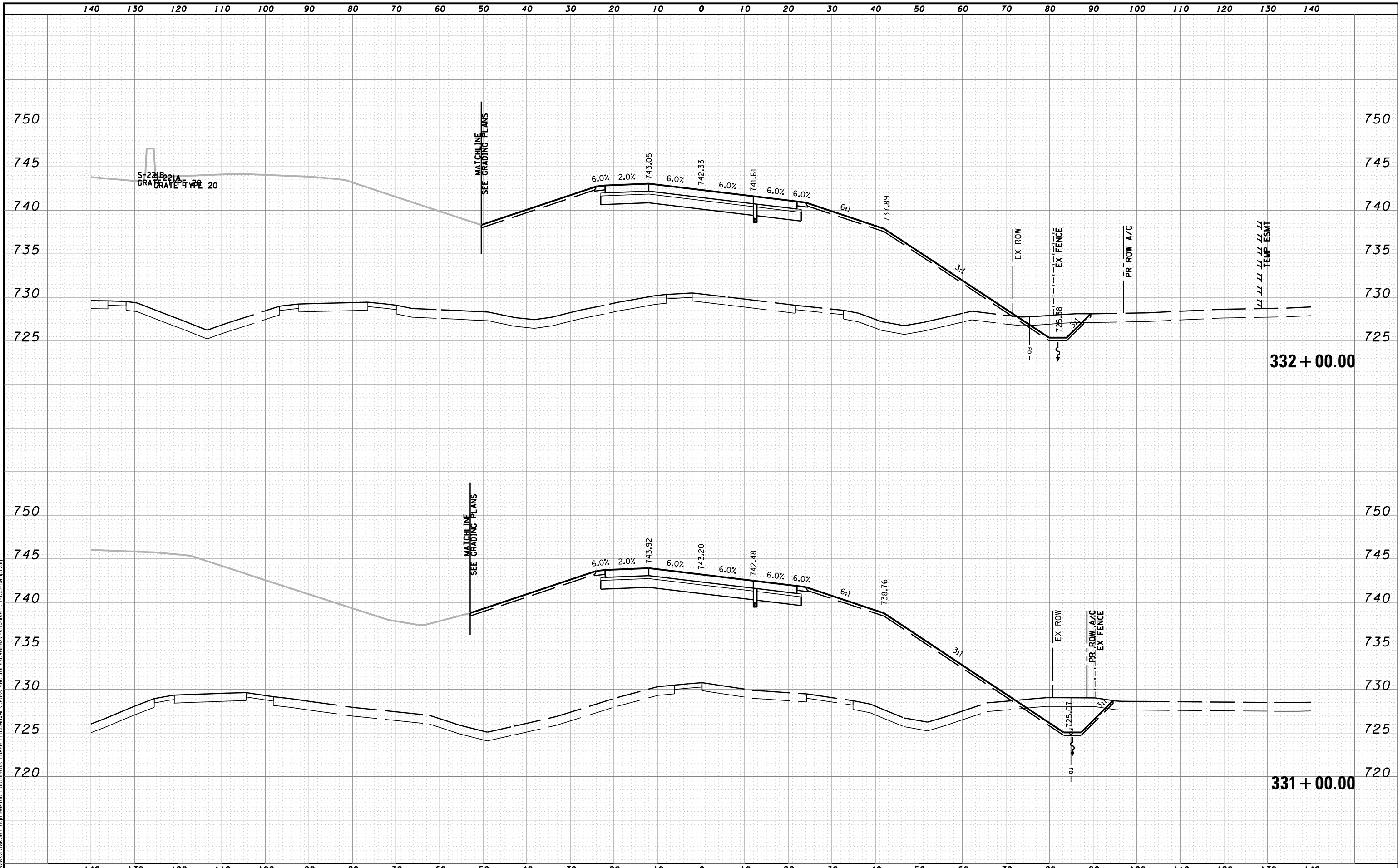
FILE NAME =	DESIGNED - BH	REVISED -
...\\0468620-sht-ssht-I-155-RampF.dgn	DRAWN - MAC	REVISED -
USER NAME = tblank	CHECKED - JNR	REVISED -
PLOT DATE = 7/19/2012	DATE - JULY 20, 2012	REVISED -



STATE OF ILLINOIS
DEPARTMENT OF TRANSPORTATION

CROSS SECTIONS I-155 RAMP F
 SCALE: H 1"=10', V 1"=5' SHEET NO. 10 OF 12 SHEETS STA. 329+00.00 TO STA. 330+00.00

F.A.I. RTE.	SECTION	COUNTY	TOTAL SHEETS	SHEET NO.
90	[14R(14HB-4,14,14HVB)BR]	TAZEWELL	2433	2333
			CONTRACT NO. 68620	
ILLINOIS FED. AID PROJECT				



MODEL NAME: XS_SHEET_temporary_model_name.11
 DESIGN FILE: \\100051005\Engineering\Documents\Phase II\Roadway\Cross-sections\0468620-sht-xsht-1-155-Ramp.f.dgn

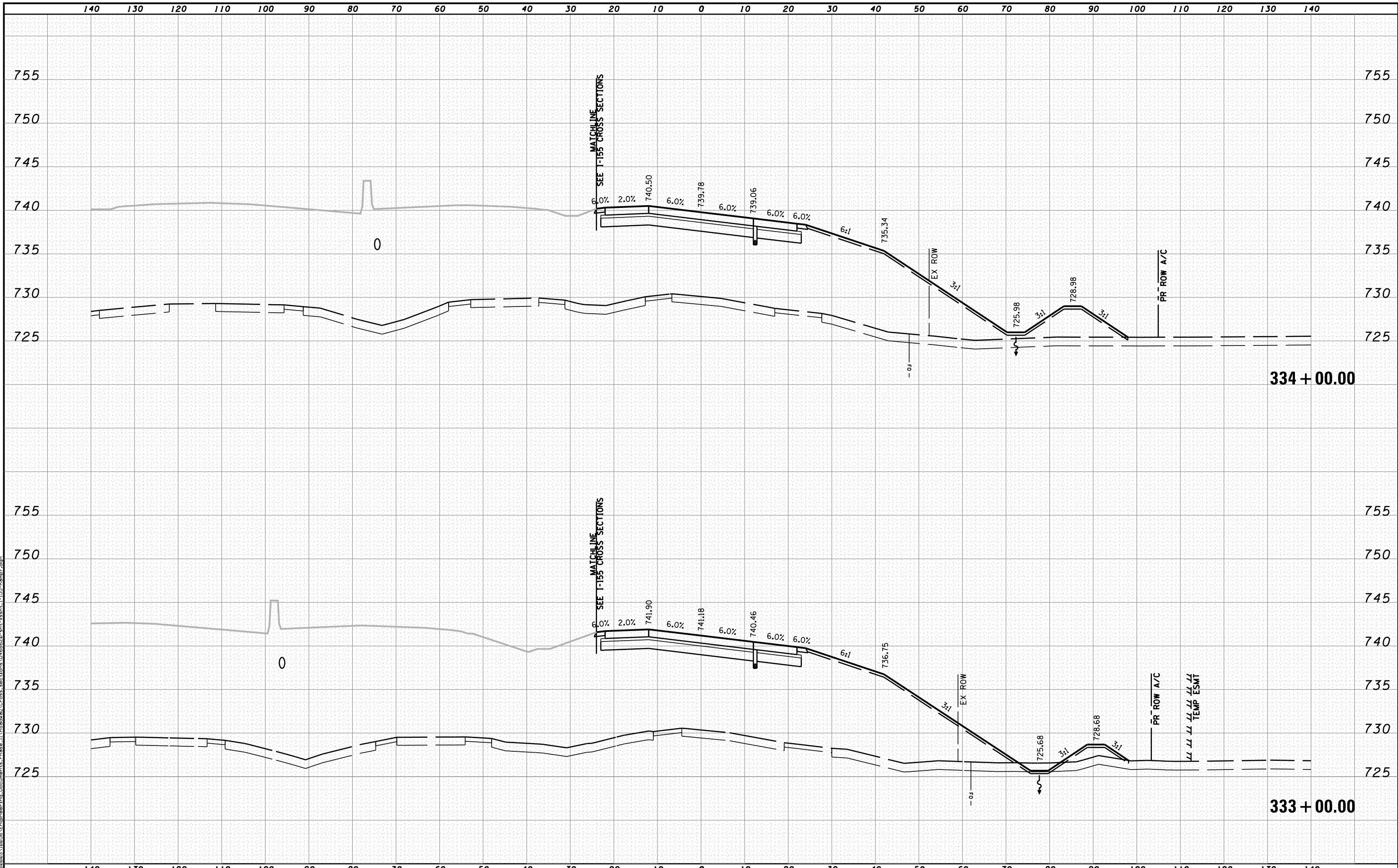
FILE NAME =	DESIGNED - BH	REVISED -
...\\0468620-sht-xsht-1-155-Ramp.f.dgn	DRAWN - MAC	REVISED -
USER NAME = tblank	CHECKED - JNR	REVISED -
PLOT DATE = 7/19/2012	DATE - JULY 20, 2012	REVISED -



STATE OF ILLINOIS
DEPARTMENT OF TRANSPORTATION

CROSS SECTIONS I-155 RAMP F
 SCALE: H 1"=10', V 1"=5' SHEET NO. 11 OF 12 SHEETS STA. 331+00.00 TO STA. 332+00.00

F.A.I. RTE.	SECTION	COUNTY	TOTAL SHEETS	SHEET NO.
90	[14R(14HB-4,1,14HVB)BR]	TAZEWELL	2433	2334
CONTRACT NO. 68620			ILLINOIS FED. AID PROJECT	



MODEL NAME: XS_SHEET_temporary_model_name_12
 DESIGN FILE: \\10005\1005\Engineering\Documents\Phase II\Roadway\Cross-sections\0468620-sht-xsht-I-155-RampF.dgn


FILE NAME =	DESIGNED - BH	REVISED -
...\\0468620-sht-xsht-I-155-RampF.dgn	DRAWN - MAC	REVISED -
USER NAME = tblank	CHECKED - JNR	REVISED -
PLOT DATE = 7/19/2012	DATE - JULY 20, 2012	REVISED -



STATE OF ILLINOIS
DEPARTMENT OF TRANSPORTATION

CROSS SECTIONS I-155 RAMP F
SCALE: H 1"=10', V 1"=5' SHEET NO. 12 OF 12 SHEETS STA. 333+00.00 TO STA. 334+00.00

F.A.I. RTE.	SECTION	COUNTY	TOTAL SHEETS	SHEET NO.
90	I14R(14HB-4,14,14HVB)BRJ	TAZEWELL	2433	2335
ILLINOIS FED. AID PROJECT			CONTRACT NO. 68620	



MODEL NAME: XS_SHEET_temporary_model_name_1
 DESIGN FILE: \\100005\10005A\Engineering\Documents\Phase II\Roadway\Cross-sections\0468620-sht-xsht-I-155-RampG.dgn

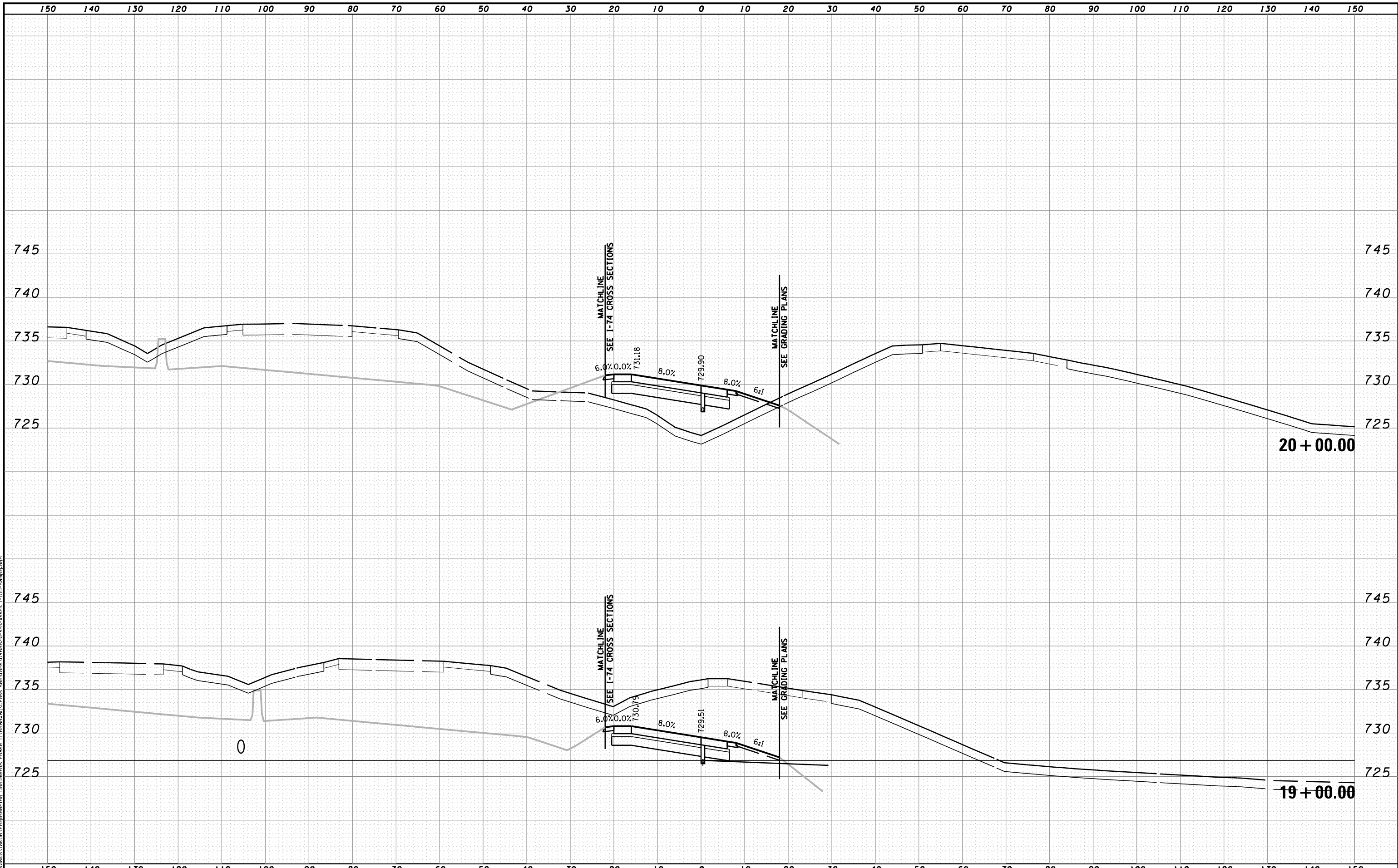
FILE NAME =	DESIGNED - BH	REVISED -
...\\0468620-sht-xsht-I-155-RampG.dgn	DRAWN - MAC	REVISED -
USER NAME = tblank	CHECKED - JNR	REVISED -
PLOT DATE = 7/19/2012	DATE - JULY 20, 2012	REVISED -



STATE OF ILLINOIS
DEPARTMENT OF TRANSPORTATION

CROSS SECTIONS I-155 RAMP G
 SCALE: H 1"=10', V 1"=5' SHEET NO. 1 OF 16 SHEETS STA. 17+00.00 TO STA. 18+00.00

F.A.I. RTE.	SECTION	COUNTY	TOTAL SHEETS	SHEET NO.
• 90-[I4R(14HB-4,14,14HVB)BR]		TAZEWELL	2433	2336
			CONTRACT NO. 68620	
ILLINOIS FED. AID PROJECT				



MODEL NAME: XS_SHEET_temporary_model_name_2
 DESIGN FILE: \\100005\10055\Engineering\Documents\Phase II\Roadway\Cross-sections\0468620-sht-xsht-I-155-Rampg.dgn

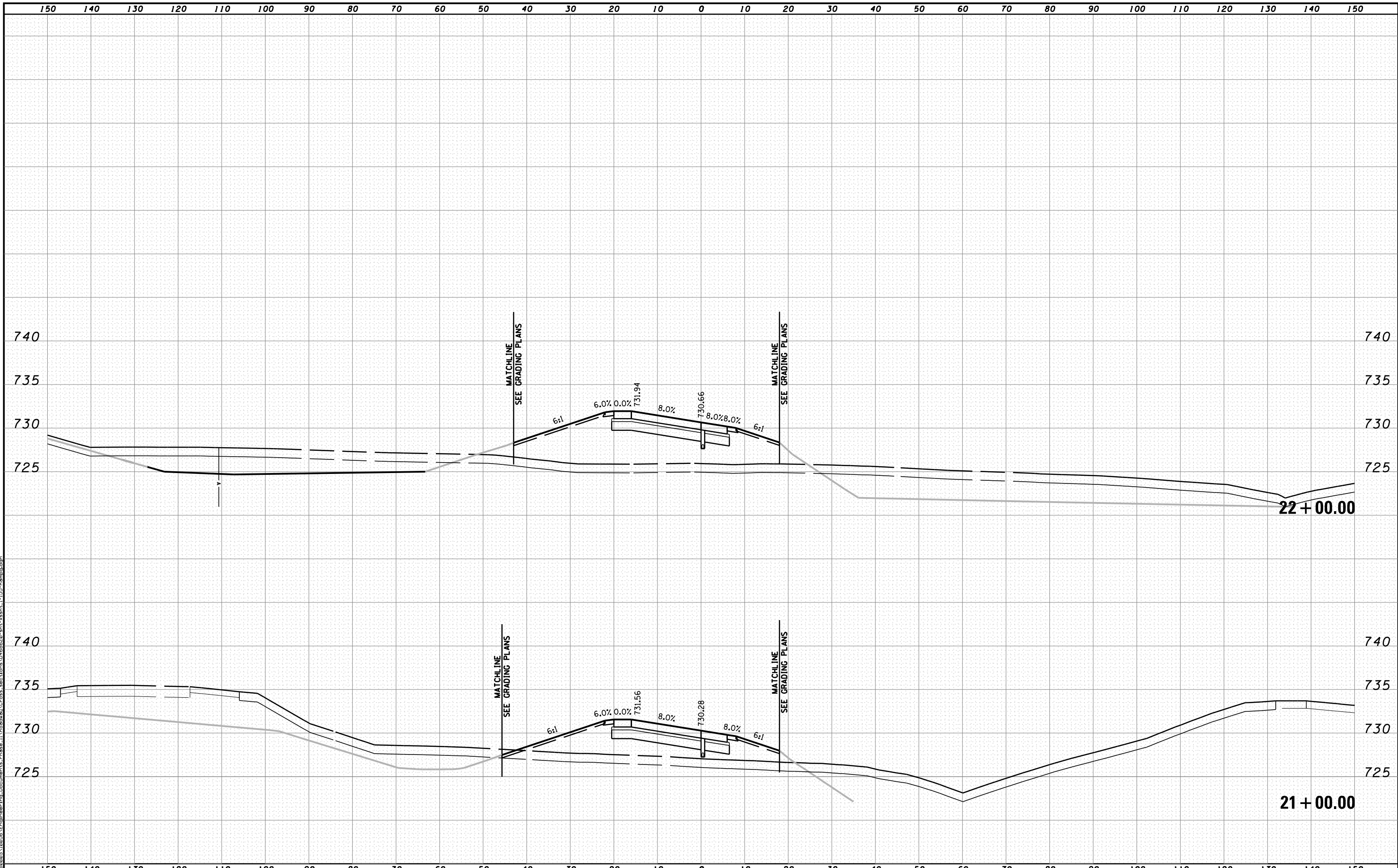
FILE NAME =	DESIGNED - BH	REVISED -
...\\0468620-sht-xsht-I-155-Rampg.dgn	DRAWN - MAC	REVISED -
USER NAME = tblank	CHECKED - JNR	REVISED -
PLOT DATE = 7/19/2012	DATE - JULY 20, 2012	REVISED -



STATE OF ILLINOIS
DEPARTMENT OF TRANSPORTATION

CROSS SECTIONS I-155 RAMP G
 SCALE: H 1"=10', V 1"=5' SHEET NO. 2 OF 16 SHEETS STA. 19+00.00 TO STA. 20+00.00

F.A.I. RTE.	SECTION	COUNTY	TOTAL SHEETS	SHEET NO.
• 90-[14R(14HB-4,14,14HVB)BR]		TAZEWELL	2433	2337
			CONTRACT NO. 68620	
ILLINOIS FED. AID PROJECT				



MODEL NAME: XS_SHEET_temporary_model_name_3
 DESIGN FILE: \\100005\10005A\Engineering\Documents\Phase II\Roadway\Cross-sections\0468620-sht-xsht-I-155-Rampg.dgn

FILE NAME =	DESIGNED - BH	REVISED -
...\\0468620-sht-xsht-I-155-Rampg.dgn	DRAWN - MAC	REVISED -
USER NAME = tblank	CHECKED - JNR	REVISED -
PLOT DATE = 7/19/2012	DATE - JULY 20, 2012	REVISED -

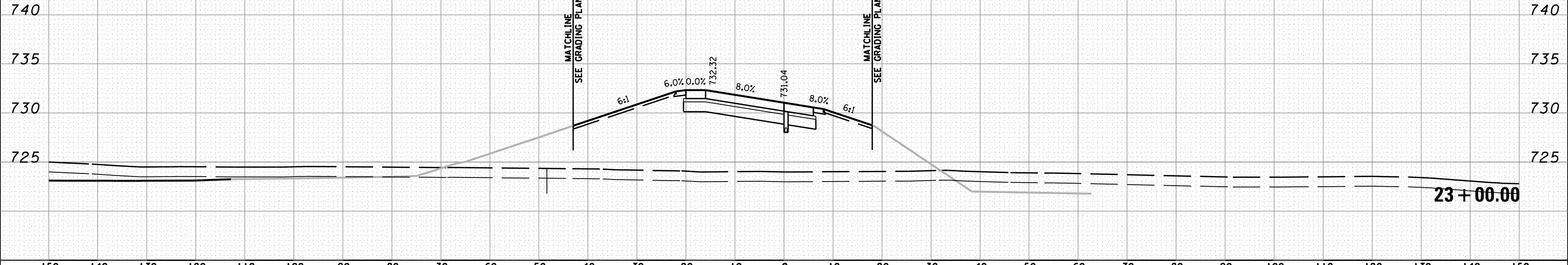


STATE OF ILLINOIS
DEPARTMENT OF TRANSPORTATION

CROSS SECTIONS I-155 RAMP G
 SCALE: H 1"=10', V 1"=5' SHEET NO. 3 OF 16 SHEETS STA. 21+00.00 TO STA. 22+00.00

F.A.I. RTE.	SECTION	COUNTY	TOTAL SHEETS	SHEET NO.
• 90-[14R(14HB-4,14,14HVB)BR]		TAZEWELL	2433	2338
			CONTRACT NO. 68620	
ILLINOIS FED. AID PROJECT				

150 140 130 120 110 100 90 80 70 60 50 40 30 20 10 0 10 20 30 40 50 60 70 80 90 100 110 120 130 140 150



MODEL NAME: XS_SHEET_temporary_model_name_4
 DESIGN FILE: \\10805\10805A\Engineering\Documents\Phase II\Roadway\Cross-sections\0468620-sht-xsht-I-155-Rampg.dgn

FILE NAME =	DESIGNED - BH	REVISED -
...\\0468620-sht-xsht-I-155-Rampg.dgn	DRAWN - MAC	REVISED -
USER NAME = tblank	CHECKED - JNR	REVISED -
PLOT DATE = 7/19/2012	DATE - JULY 20, 2012	REVISED -

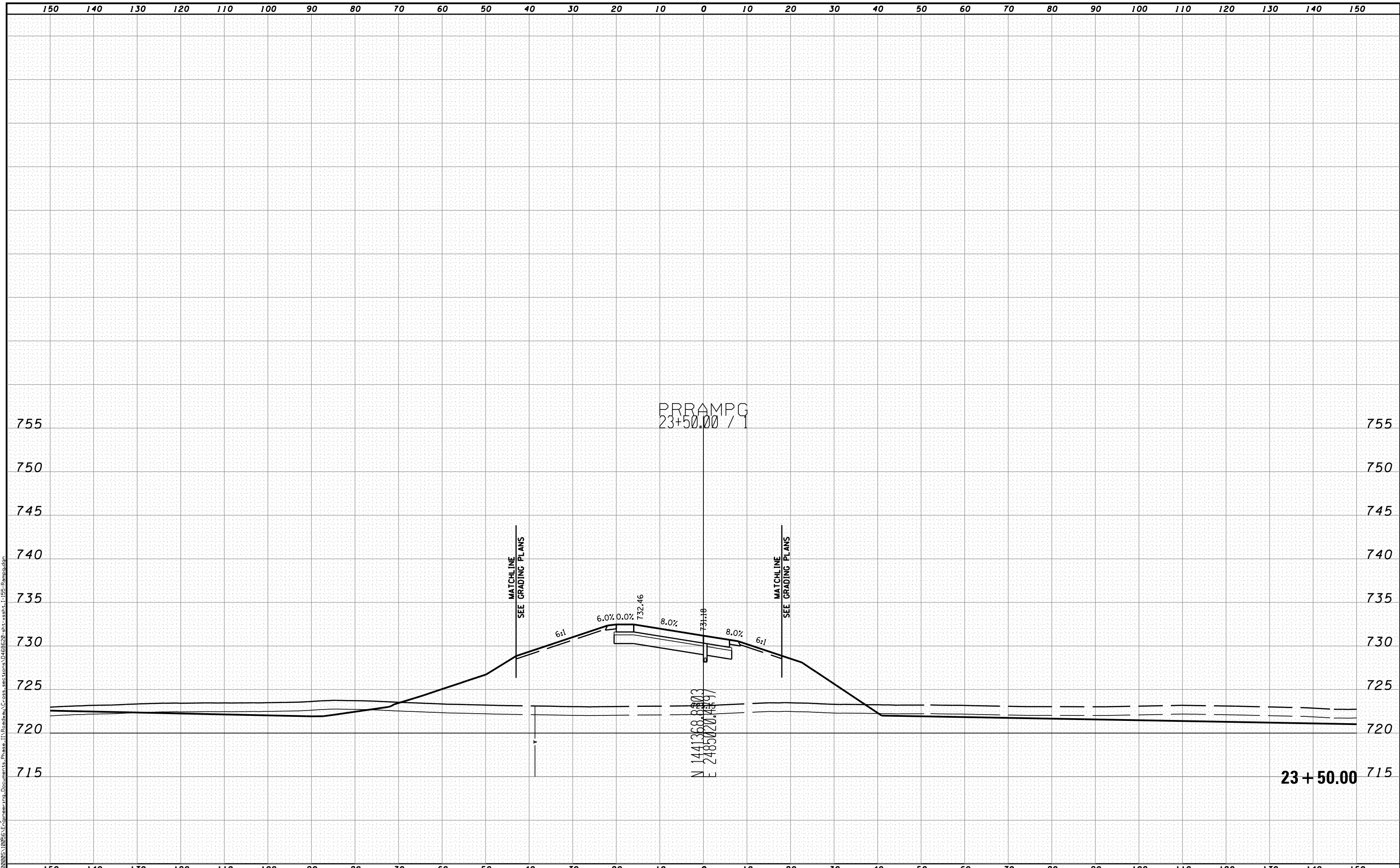


STATE OF ILLINOIS
DEPARTMENT OF TRANSPORTATION

CROSS SECTIONS I-155 RAMP G

SCALE: H 1"=10', V 1"=5' SHEET NO. 4 OF 16 SHEETS STA. 23+00.00 TO STA. 23+00.00

F.A.I. RTE.	SECTION	COUNTY	TOTAL SHEETS	SHEET NO.
90-[14Rz(14HB-4,14,14HVB)BR]		TAZEWELL	2433	2339
CONTRACT NO. 68620			ILLINOIS FED. AID PROJECT	



MODEL NAME: XS-SHEET - temporary - model_name_5
 DESIGN FILE: \\108005\10805\Engineering\Documents\Phase II\Roadway\Cross-sections\0468620-shr-xssht-I-155-Rampg.dgn

FILE NAME =	DESIGNED - BH	REVISED -
...\\0468620-shr-xssht-I-155-Rampg.dgn	DRAWN - MAC	REVISED -
USER NAME = tblank	CHECKED - JNR	REVISED -
PLOT DATE = 7/19/2012	DATE - JULY 20, 2012	REVISED -

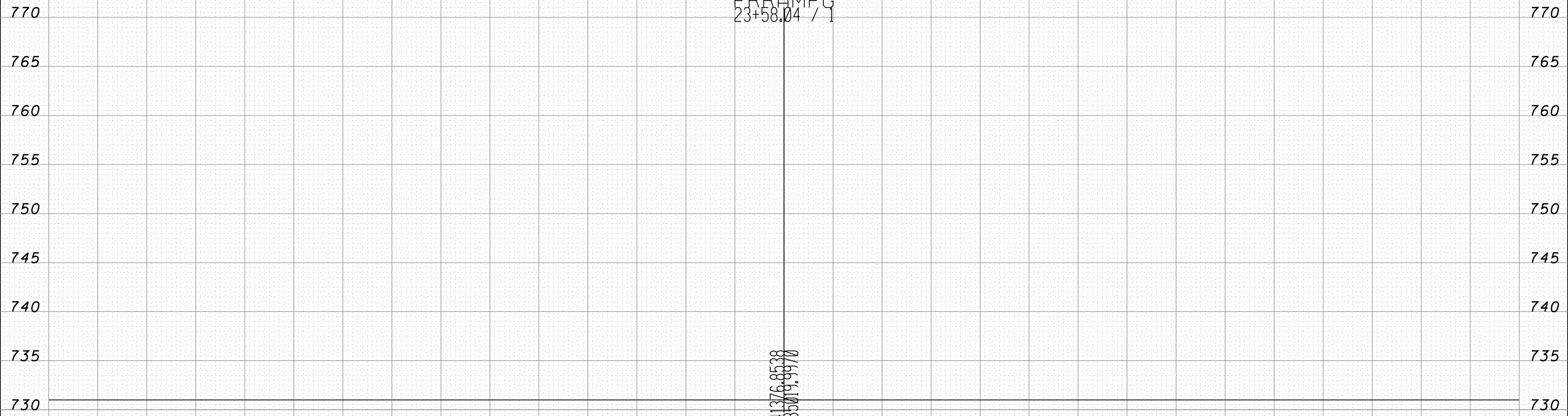


STATE OF ILLINOIS
DEPARTMENT OF TRANSPORTATION

CROSS SECTIONS I-155 RAMP G
SCALE: H 1"=10', V 1"=5' SHEET NO. 5 OF 16 SHEETS STA. 23+50.00 TO STA. 23+50.00

F.A.I. RTE.	SECTION	COUNTY	TOTAL SHEETS	SHEET NO.
90	I14R(I14HB-4,1,4,14HVB)BR	TAZEWELL	2433	2340
			CONTRACT NO. 68620	
ILLINOIS FED. AID PROJECT				

150 140 130 120 110 100 90 80 70 60 50 40 30 20 10 0 10 20 30 40 50 60 70 80 90 100 110 120 130 140 150



MODEL NAME: XS-SHEET - temporary_model_name_6
 DESIGN FILE: \\X:\10895\10895A\Engineering\Documents\Phase II\Roadway\Cross-sections\0468620-sht-xsht-I-155-Rampg.dgn

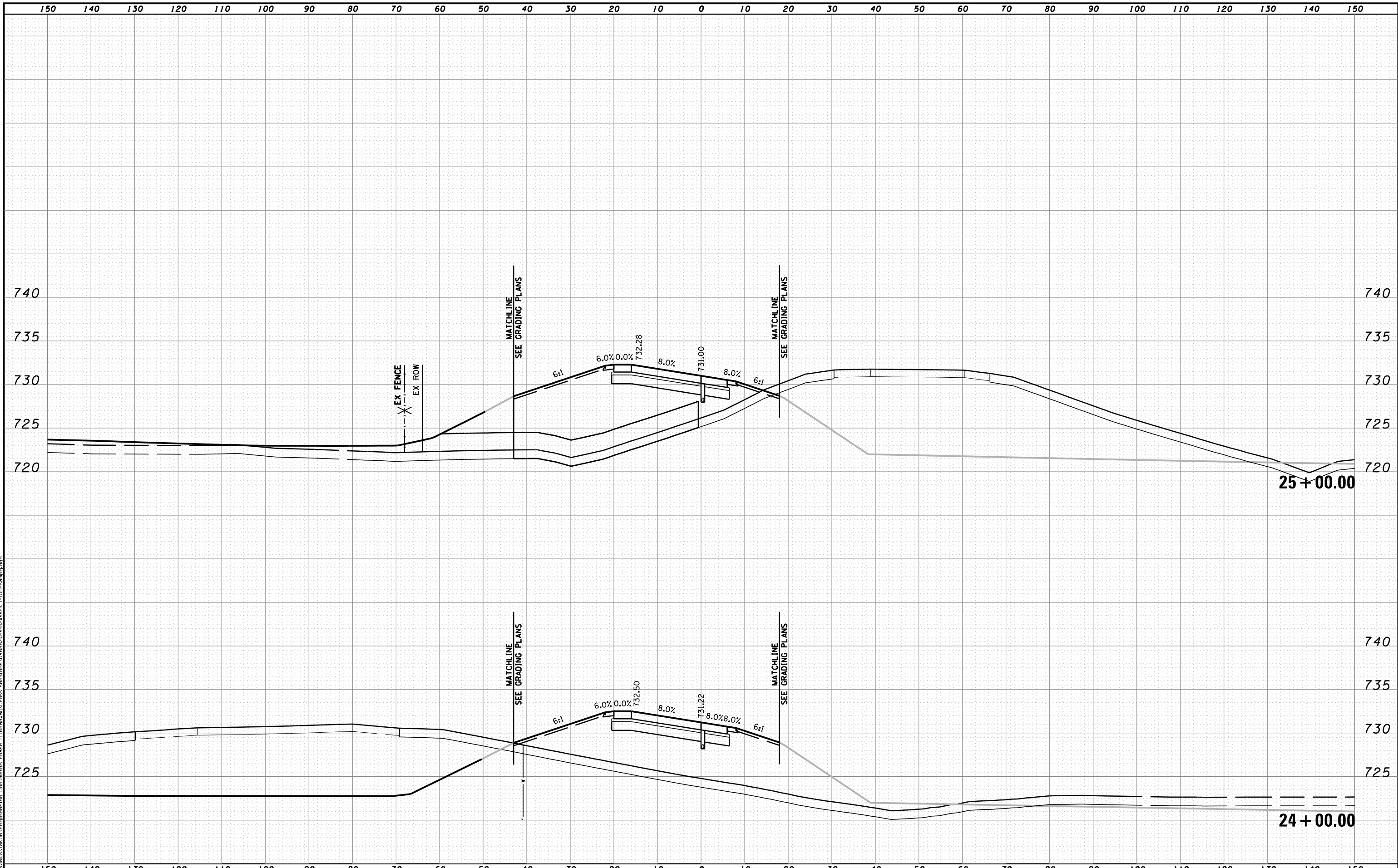
FILE NAME =	DESIGNED - BH	REVISED -
...\\D468620-sht-xsht-I-155-Rampg.dgn	DRAWN - MAC	REVISED -
USER NAME = tblank	CHECKED - JNR	REVISED -
PLOT DATE = 7/19/2012	DATE - JULY 20, 2012	REVISED -



STATE OF ILLINOIS
DEPARTMENT OF TRANSPORTATION

CROSS SECTIONS I-155 RAMP G
 SCALE: H 1"=10', V 1"=5' SHEET NO. 6 OF 16 SHEETS STA. 23+58.04 TO STA. 23+58.04

F.A.I. RTE.	SECTION	COUNTY	TOTAL SHEETS	SHEET NO.
• 90-[I4Rz(I4HB-4,14,14HVB)BR]		TAZEWELL	2433	2341
			CONTRACT NO. 68620	
ILLINOIS FED. AID PROJECT				



MODEL NAME: XS_SHEET_temporary_model_name_7
 DESIGN FILE: \\108005\10805A\Engineering\Documents\Phase II\Roadway\Cross-sections\0468620-sht-xsht-I-155-RampG.dgn

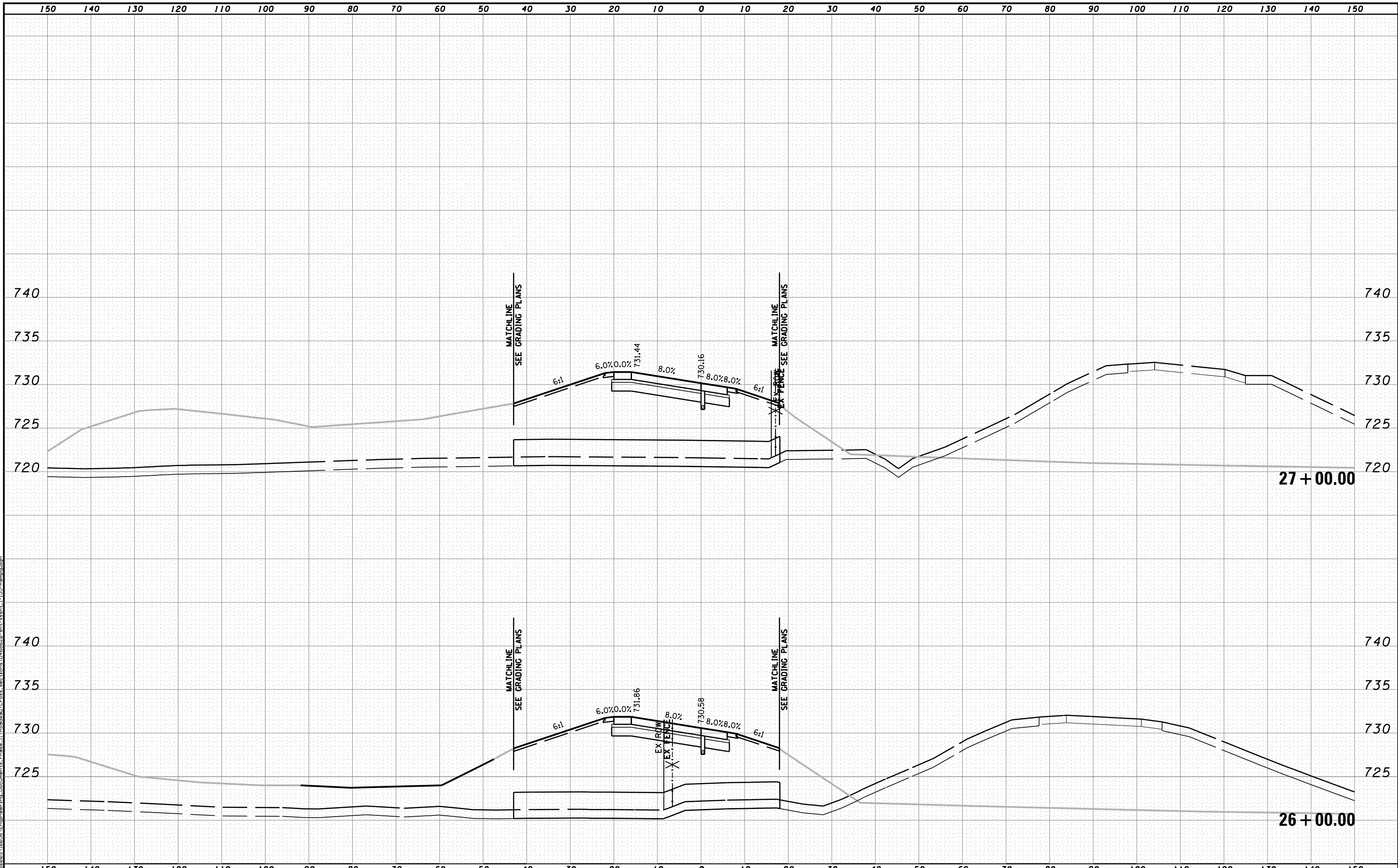
FILE NAME =	DESIGNED - BH	REVISED -
...\\D468620-sht-xsht-I-155-RampG.dgn	DRAWN - MAC	REVISED -
USER NAME = tblank	CHECKED - JNR	REVISED -
PLOT DATE = 7/19/2012	DATE - JULY 20, 2012	REVISED -



STATE OF ILLINOIS
DEPARTMENT OF TRANSPORTATION

CROSS SECTIONS I-155 RAMP G
 SCALE: H 1"=10', V 1"=5' SHEET NO. 7 OF 16 SHEETS STA. 24+00.00 TO STA. 25+00.00

F.A.I. RTE.	SECTION	COUNTY	TOTAL SHEETS	SHEET NO.
90	[14R;14HB-4,14,14HVB]BR	TAZEWELL	2433	2342
CONTRACT NO. 68620			ILLINOIS FED. AID PROJECT	



MODEL NAME: XS_SHEET_temporary_model_name_B
 DESIGN FILE: \\108005\10805\Engineering\Documents\Phase II\Roadway\Cross-sections\0468620-sht-xsht-I-155-Rampg.dgn

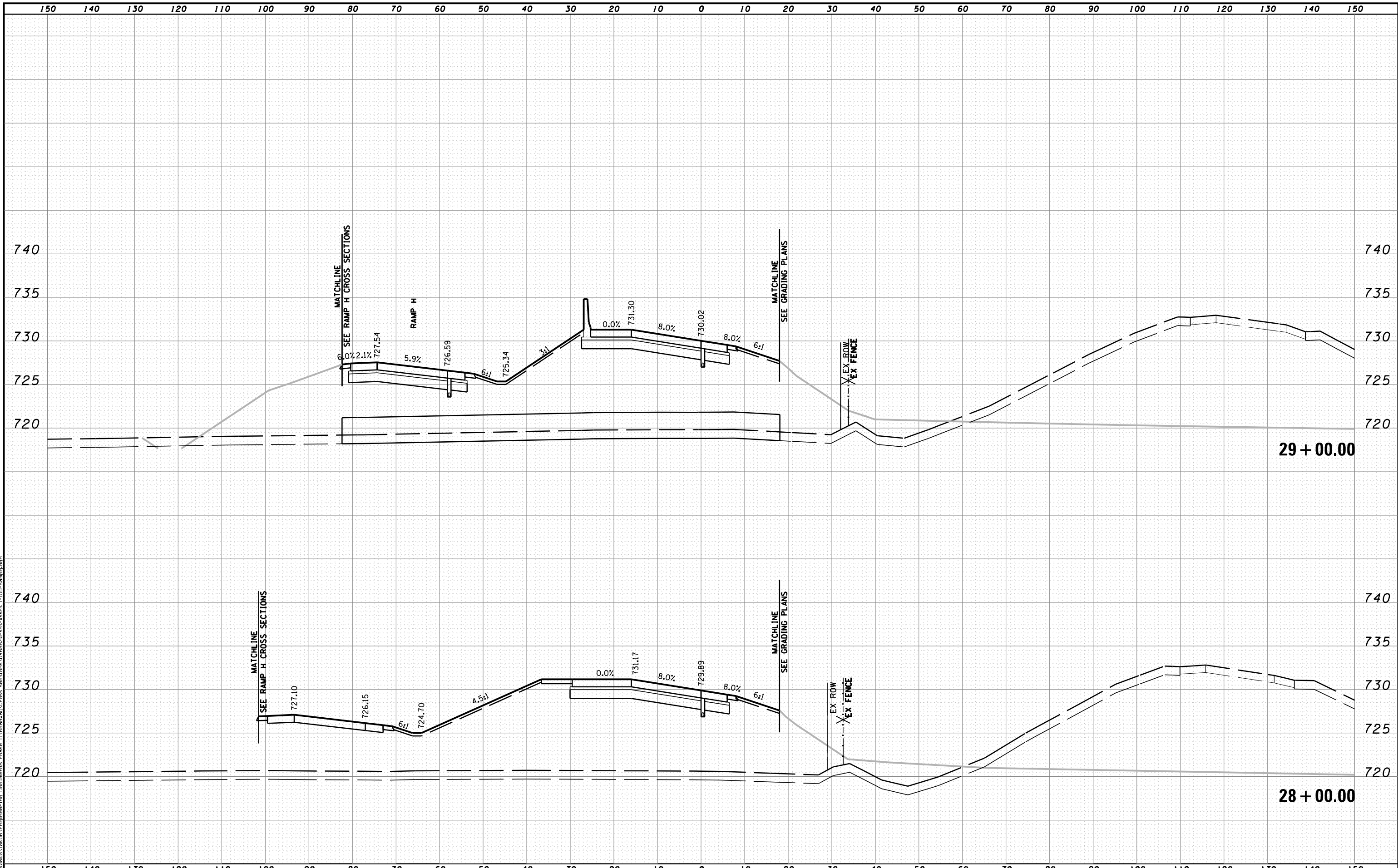
FILE NAME =	DESIGNED - BH	REVISED -
...\\0468620-sht-xsht-I-155-Rampg.dgn	DRAWN - MAC	REVISED -
USER NAME = tblank	CHECKED - JNR	REVISED -
PLOT DATE = 7/19/2012	DATE - JULY 20, 2012	REVISED -



STATE OF ILLINOIS
DEPARTMENT OF TRANSPORTATION

CROSS SECTIONS I-155 RAMP G
 SCALE: H 1"=10', V 1"=5' SHEET NO. 8 OF 16 SHEETS STA. 26+00.00 TO STA. 27+00.00

F.A.I. RTE.	SECTION	COUNTY	TOTAL SHEETS	SHEET NO.
90	[14R(14HB-4,14,14HVB)BR]	TAZEWELL	2433	2343
			CONTRACT NO. 68620	
ILLINOIS FED. AID PROJECT				



MODEL NAME: XS_SHEET_temporary_model_name_9
 DESIGN FILE: \\X:\100005\1005\Engineering\Documents\Phase II\Roadway\Cross-sections\0468620-sht-xsht-I-155-Rampg.dgn

FILE NAME =	DESIGNED - BH	REVISED -
...D468620-sht-xsht-I-155-Rampg.dgn	DRAWN - MAC	REVISED -
USER NAME = tblank	CHECKED - JNR	REVISED -
PLOT DATE = 7/19/2012	DATE - JULY 20, 2012	REVISED -

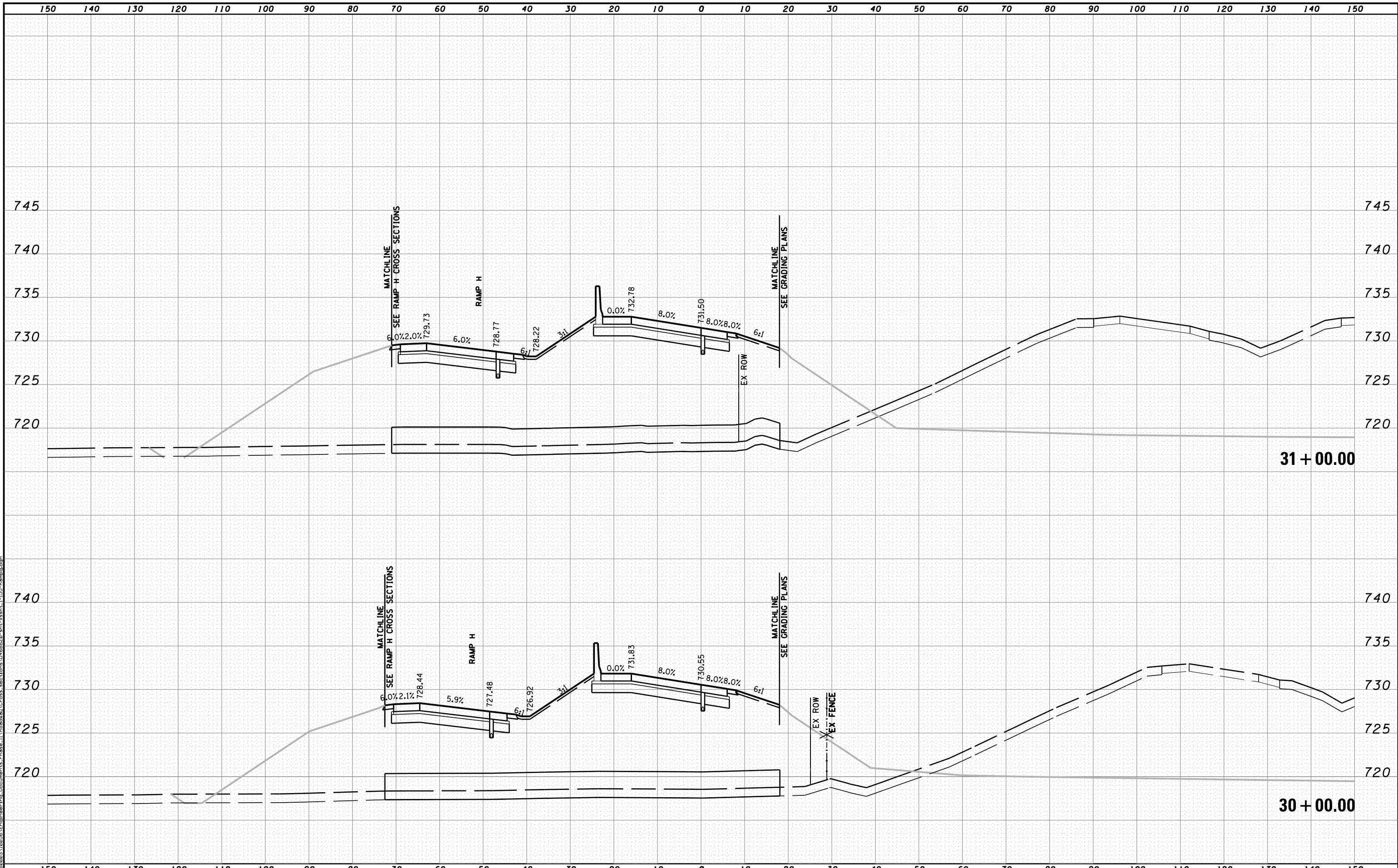


STATE OF ILLINOIS
DEPARTMENT OF TRANSPORTATION

CROSS SECTIONS I-155 RAMP G

SCALE: H 1"=10', V 1"=5' SHEET NO. 9 OF 16 SHEETS STA. 28+00.00 TO STA. 29+00.00

F.A.I. RTE.	SECTION	COUNTY	TOTAL SHEETS	SHEET NO.
90	I14R(I14HB-4,14,14HVB)BR	TAZEWELL	2433	2344
CONTRACT NO. 68620			ILLINOIS FED. AID PROJECT	



MODEL NAME: XS_SHEET_temporary_model_name_10
 DESIGN FILE: \\10005\10055\Engineering\Documents_Phase II\Roadway\Cross-sections\0468620-sht-xsht-I-155-Rampg.dgn

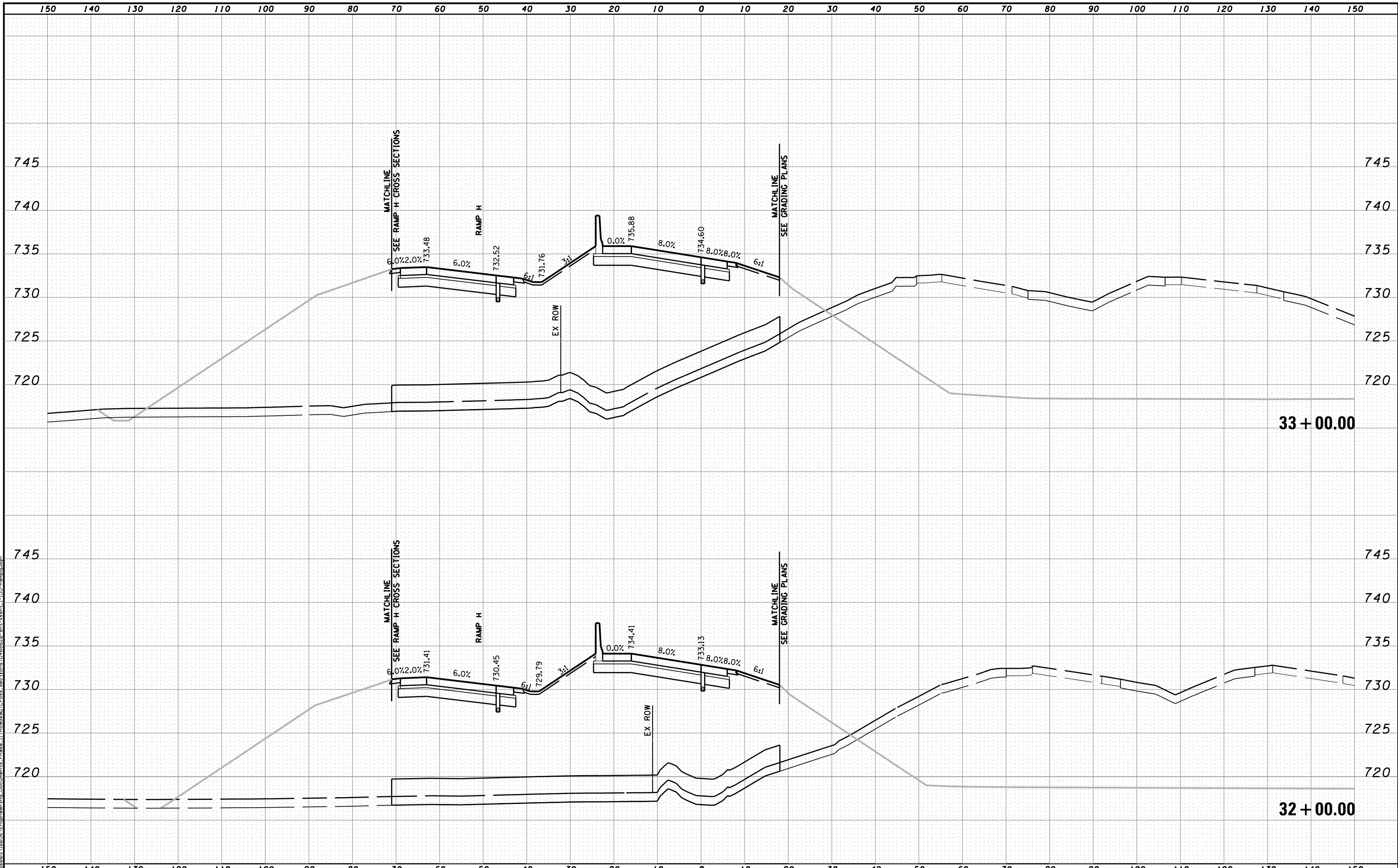
FILE NAME =	DESIGNED - BH	REVISED -
...\\0468620-sht-xsht-I-155-Rampg.dgn	DRAWN - MAC	REVISED -
USER NAME = tblank	CHECKED - JNR	REVISED -
PLOT DATE = 7/19/2012	DATE - JULY 20, 2012	REVISED -



STATE OF ILLINOIS
DEPARTMENT OF TRANSPORTATION

CROSS SECTIONS I-155 RAMP G
 SCALE: H 1"=10', V 1"=5' SHEET NO. 10 OF 16 SHEETS STA. 30+00.00 TO STA. 31+00.00

F.A.I. RTE.	SECTION	COUNTY	TOTAL SHEETS	SHEET NO.
• 90-[14R(14HB-4,14,14HVB)BR]		TAZEWELL	2433	2345
			CONTRACT NO. 68620	
ILLINOIS FED. AID PROJECT				



MODEL NAME: XS_SHEET_temporary_model_name_11
 DESIGN FILE: \\100005\10005A\Engineering\Documents_Phase_II\Roadway\Cross-sections\0468620-sht-xsht-I-155-Rampg.dgn

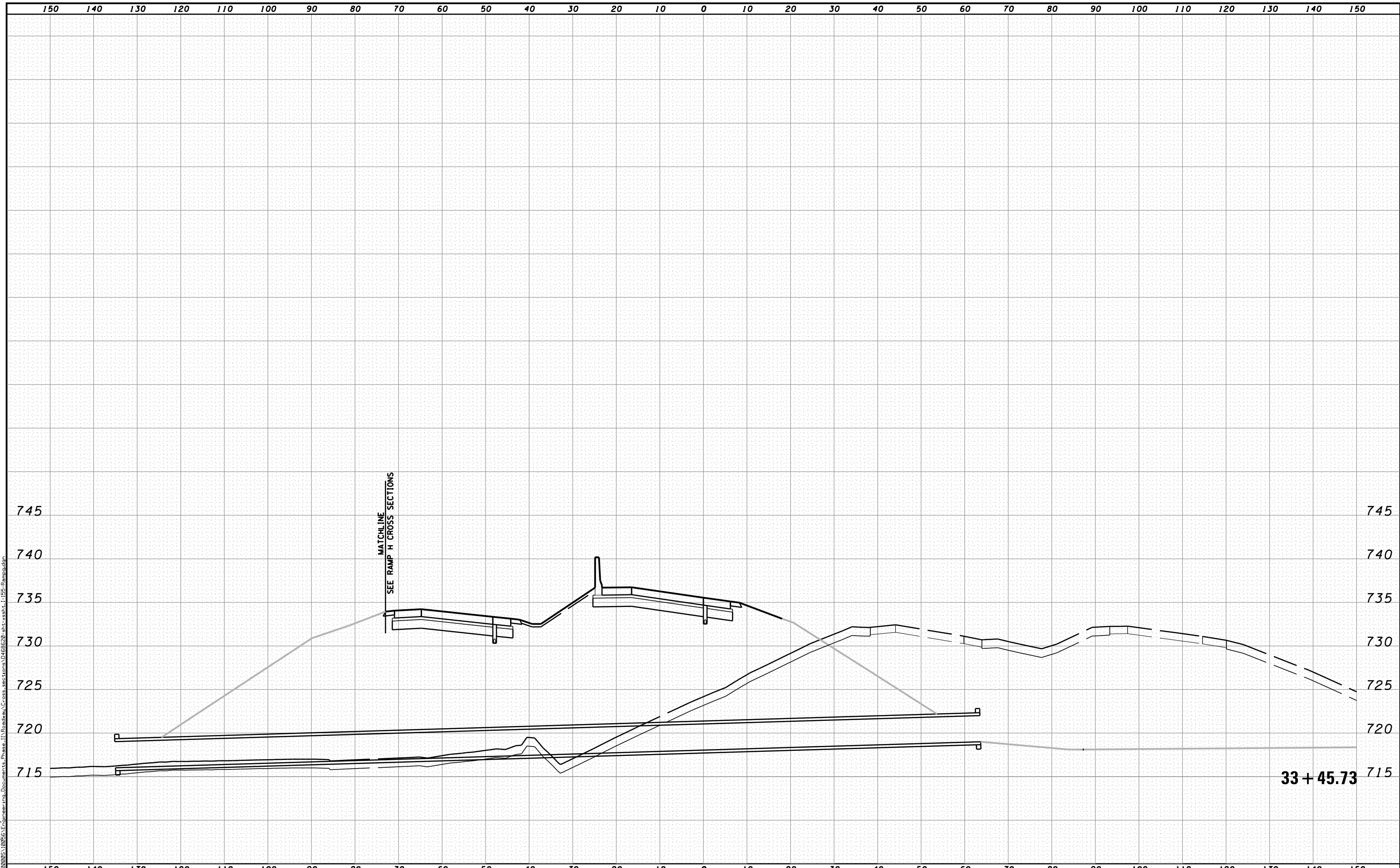
FILE NAME =	DESIGNED - BH	REVISED -
...\\0468620-sht-xsht-I-155-Rampg.dgn	DRAWN - MAC	REVISED -
USER NAME = tblank	CHECKED - JNR	REVISED -
PLOT DATE = 7/19/2012	DATE - JULY 20, 2012	REVISED -



STATE OF ILLINOIS
DEPARTMENT OF TRANSPORTATION

CROSS SECTIONS I-155 RAMP G
SCALE: H 1"=10', V 1"=5' SHEET NO. 11 OF 16 SHEETS STA. 32+00.00 TO STA. 33+00.00

F.A.I. RTE.	SECTION	COUNTY	TOTAL SHEETS	SHEET NO.
90	I14R(I14HB-4,14,14HVB)BR	TAZEWELL	2433	2346
			CONTRACT NO. 68620	
ILLINOIS FED. AID PROJECT				



MODEL NAME: XS_SHEET_temporary_model_name_12
 DESIGN FILE: X:\100005_100505A\Engineering\Documents\Phase II\Roadway\Cross-sections\0468620-shr-xssht-I-155-Rampg.dgn

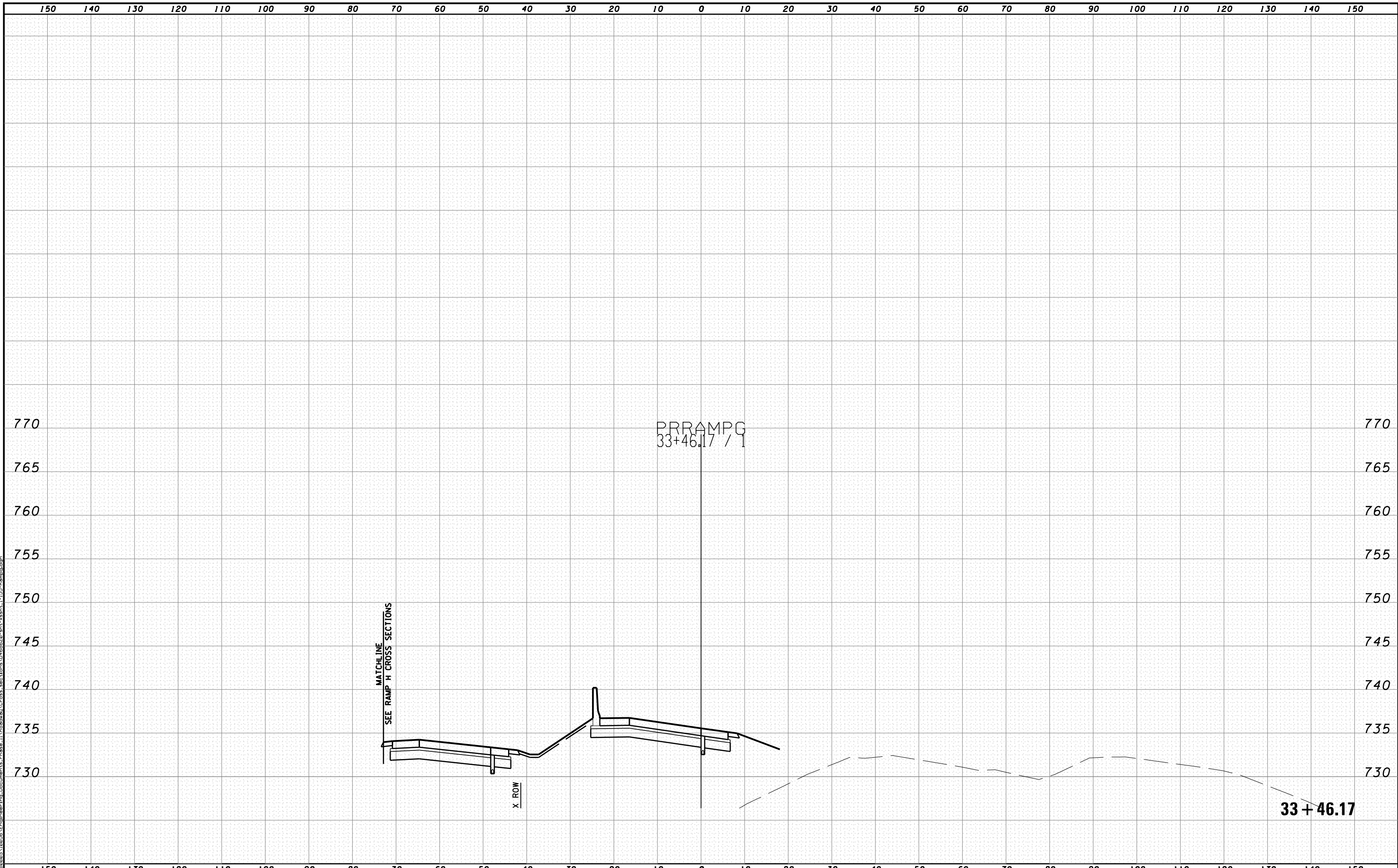
FILE NAME =	DESIGNED - BH	REVISED -
...\\D468620-shr-xssht-I-155-Rampg.dgn	DRAWN - MAC	REVISED -
USER NAME = tblank	CHECKED -	REVISED -
PLOT DATE = 7/19/2012	DATE - JULY 20, 2012	REVISED -



STATE OF ILLINOIS
DEPARTMENT OF TRANSPORTATION

CROSS SECTIONS I-155 RAMP G
 SCALE: H 1"=10', V 1"=5' SHEET NO. 12 OF 16 SHEETS STA. 33+45.73 TO STA. 33+45.73

F.A.I. RTE.	SECTION	COUNTY	TOTAL SHEETS	SHEET NO.
90	I14Rz(I4HB-4,14,14HVB)BRJ	TAZEWELL	2433	2347
			CONTRACT NO. 68620	
ILLINOIS FED. AID PROJECT				



MODEL NAME: XS_SHEET_temporary_model_name.13
 DESIGN FILE: X:\108205_108205A_Engineering_Documents_Phase_II_Roadway\Cross-sections\0468620-sht-xsht-I-155-Rampg.dgn

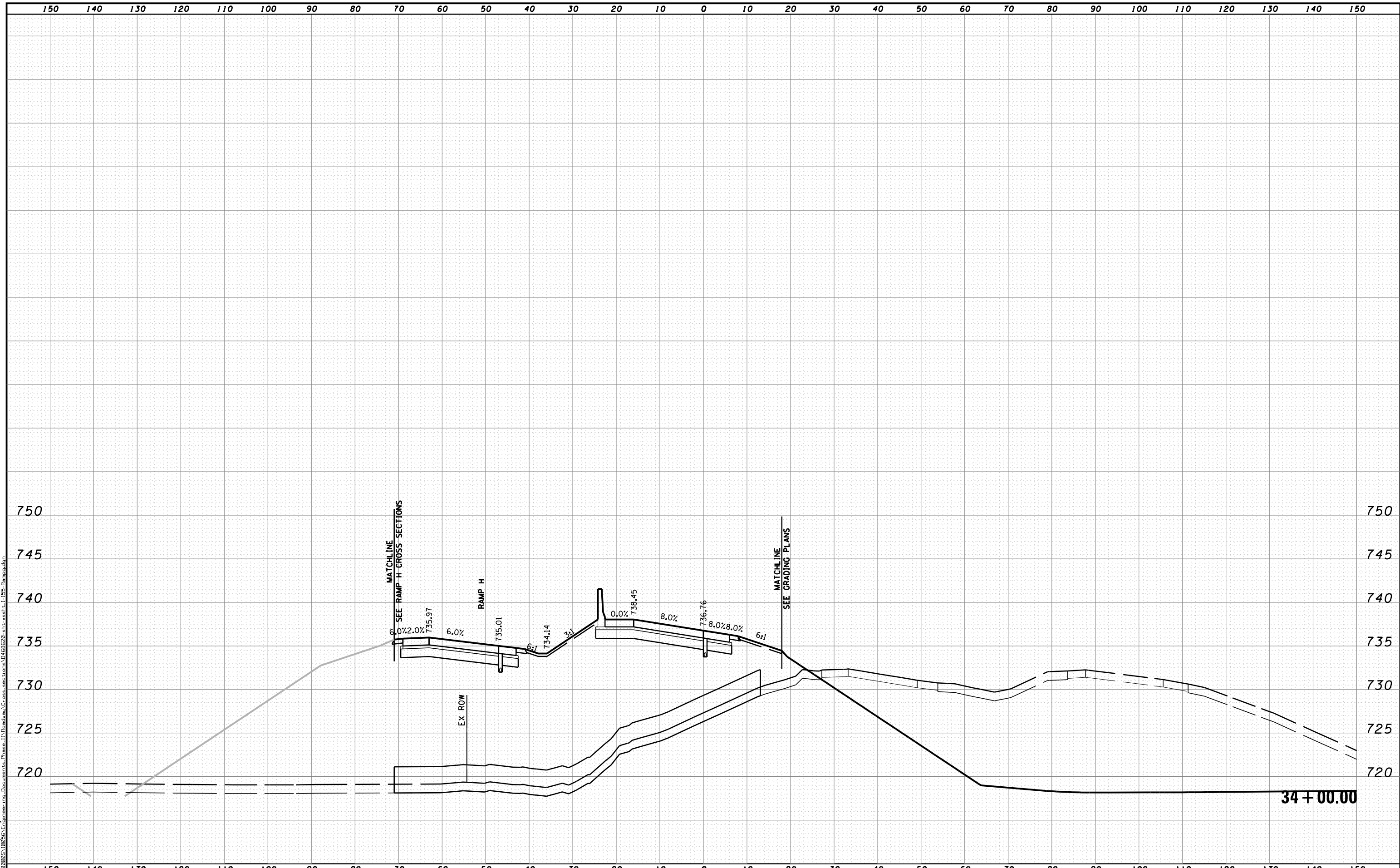
FILE NAME =	DESIGNED - BH	REVISED -
...\\D468620-sht-xsht-I-155-Rampg.dgn	DRAWN - MAC	REVISED -
USER NAME = tblank	CHECKED -	REVISED -
PLOT DATE = 7/19/2012	DATE - JULY 20, 2012	REVISED -



STATE OF ILLINOIS
DEPARTMENT OF TRANSPORTATION

CROSS SECTIONS I-155 RAMP G
SCALE: H 1"=10', V 1"=5' SHEET NO. 13 OF 16 SHEETS STA. 33+46.17 TO STA. 33+46.17

F.A.I. RTE.	SECTION	COUNTY	TOTAL SHEETS	SHEET NO.
• 90-[14Rz(14HB-4,14,14HVB)BR]	TAZEWELL	2433	2348	
CONTRACT NO. 68620			ILLINOIS FED. AID PROJECT	



MODEL NAME: XS_SHEET_temporary_model_name_14
 DESIGN FILE: \\X:\100005\1005\Engineering\Documents\Phase II\Roadway\Cross-sections\0468620-shr-xssht-I-155-Rampg.dgn

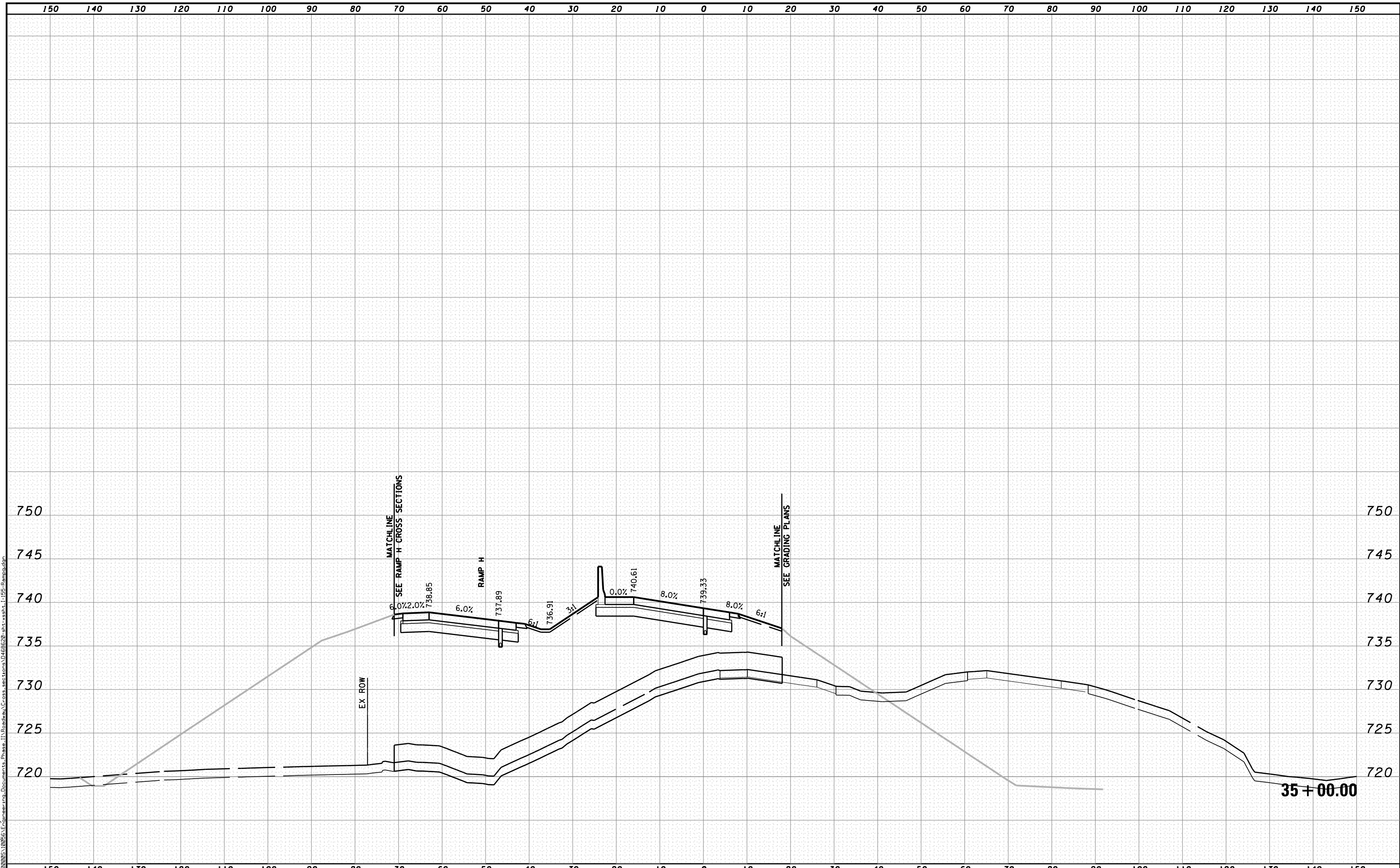
FILE NAME =	DESIGNED - BH	REVISED -
...\\D468620-shr-xssht-I-155-Rampg.dgn	DRAWN - MAC	REVISED -
USER NAME = tblank	CHECKED -	REVISED -
PLOT DATE = 7/19/2012	DATE - JULY 20, 2012	REVISED -



STATE OF ILLINOIS
DEPARTMENT OF TRANSPORTATION

CROSS SECTIONS I-155 RAMP G
 SCALE: H 1"=10', V 1"=5' SHEET NO. 14 OF 16 SHEETS STA. 34+00.00 TO STA. 34+00.00

F.A.I. RTE.	SECTION	COUNTY	TOTAL SHEETS	SHEET NO.
90	I14R1(14HB-4,14,14HVB)BR1	TAZEWELL	2433	2349
CONTRACT NO. 68620			ILLINOIS FED. AID PROJECT	



MODEL NAME: XS_SHEET_temporary_model_name_15
 DESIGN FILE: \\X:\100905\100905\Engineering\Documents_Phase II\Roadway\Cross-sections\0468620-shr-ssht-I-155-Rampg.dgn

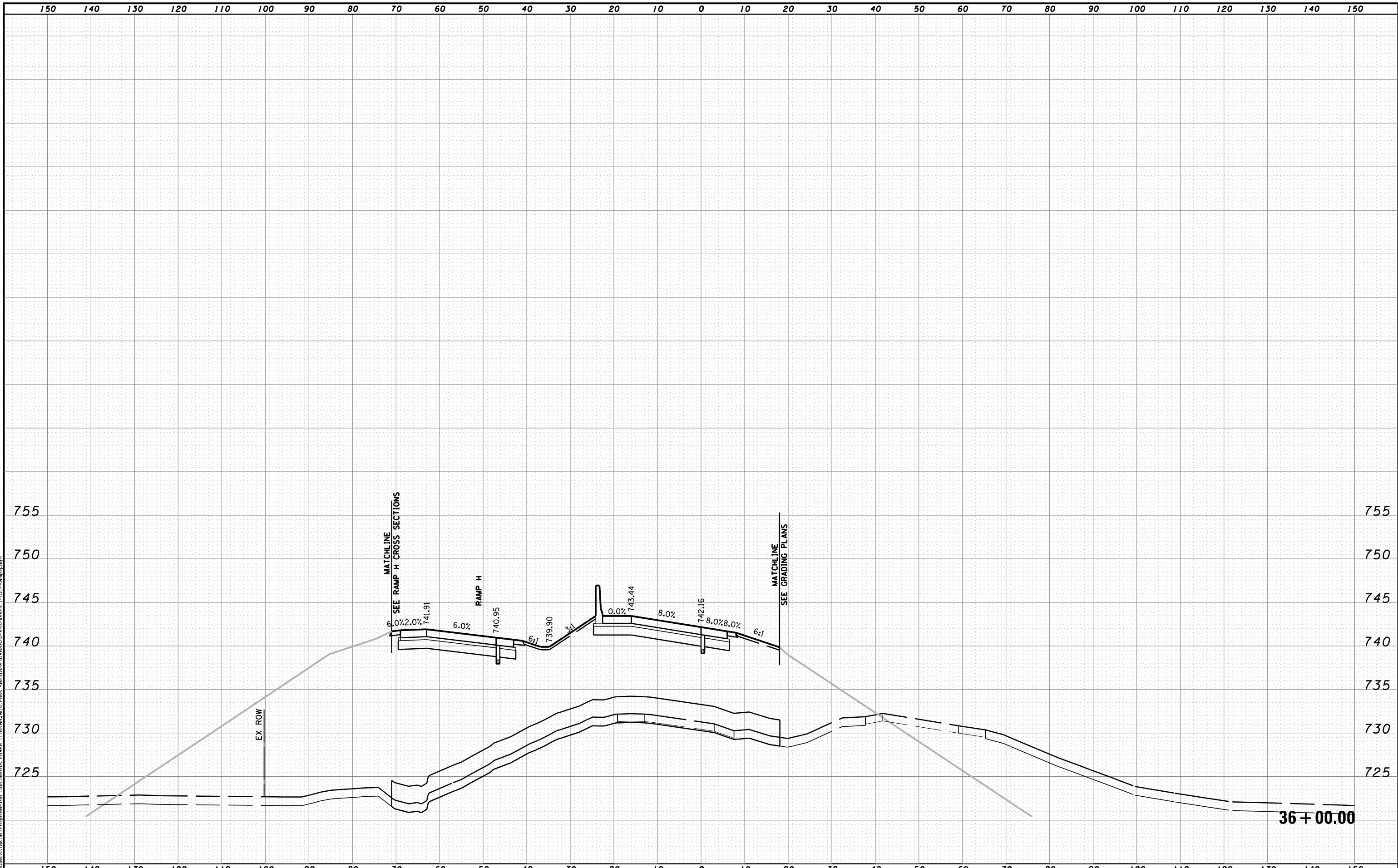
FILE NAME =	DESIGNED - BH	REVISED -
...\\D468620-shr-ssht-I-155-Rampg.dgn	DRAWN - MAC	REVISED -
USER NAME = tblank	CHECKED -	REVISED -
PLOT DATE = 7/19/2012	DATE - JULY 20, 2012	REVISED -



STATE OF ILLINOIS
DEPARTMENT OF TRANSPORTATION

CROSS SECTIONS I-155 RAMP G
 SCALE: H 1"=10', V 1"=5' SHEET NO. 15 OF 16 SHEETS STA. 35+00.00 TO STA. 35+00.00

F.A.I. RTE.	SECTION	COUNTY	TOTAL SHEETS	SHEET NO.
• 90-[14Rz(14HB-4,14,14HVB)BR]		TAZEWELL	2433	2350
			CONTRACT NO. 68620	
ILLINOIS FED. AID PROJECT				



MODEL NAME: XS-SHEET_temporary_model_name_16
 DESIGN FILE: X:\100005\1005A\Engineering\Documents_Phase II\Roadway\Cross-sections\0468620-shr-xssht-I-155-Rampg.dgn

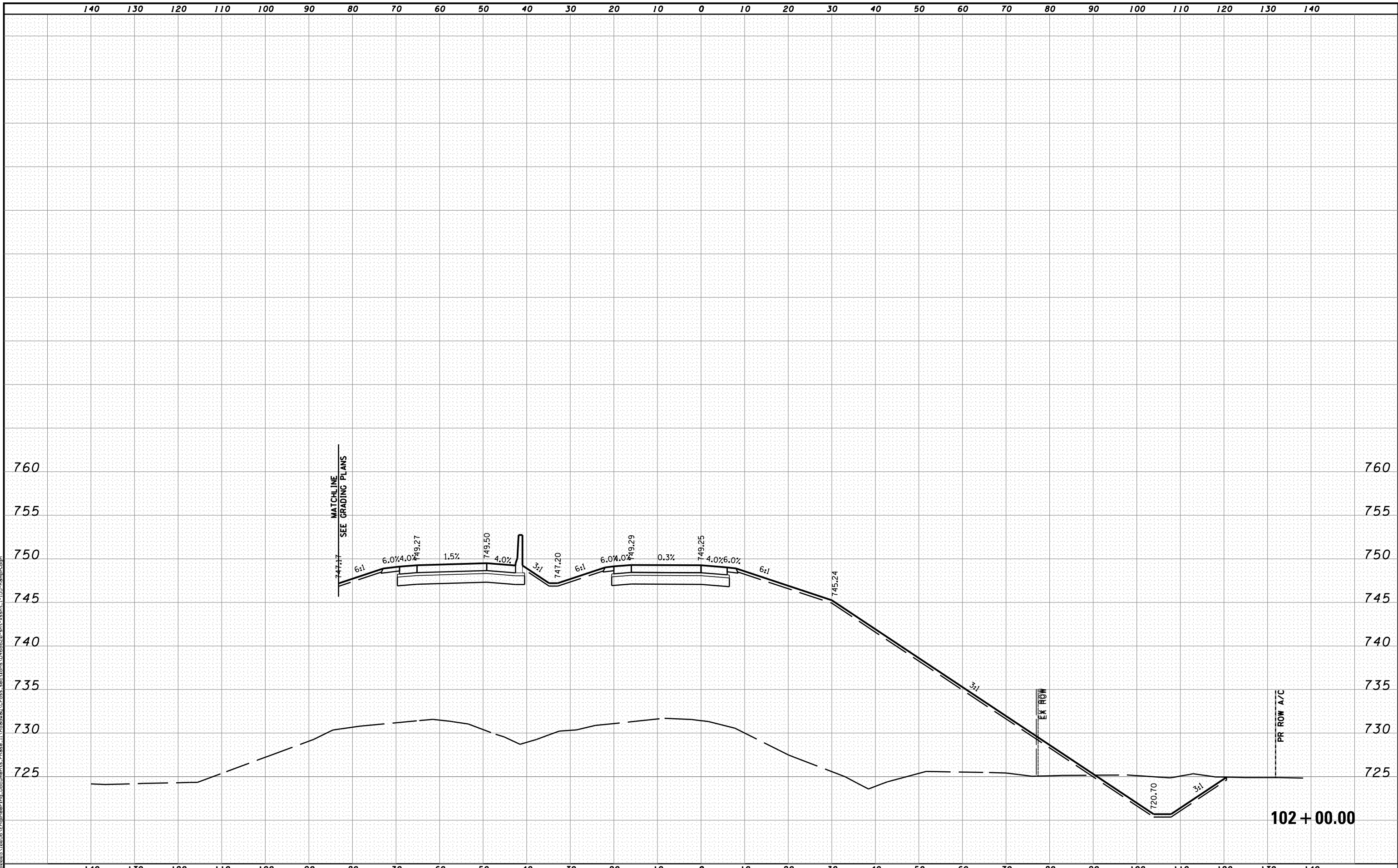
FILE NAME =	DESIGNED - BH	REVISED -
...D468620-shr-xssht-I-155-Rampg.dgn	DRAWN - MAC	REVISED -
USER NAME = tblank	CHECKED -	REVISED -
PLOT DATE = 7/19/2012	DATE - JULY 20, 2012	REVISED -



STATE OF ILLINOIS
DEPARTMENT OF TRANSPORTATION

CROSS SECTIONS I-155 RAMP G
 SCALE: H 1"=10', V 1"=5' SHEET NO. 16 OF 16 SHEETS STA. 36+00.00 TO STA. 36+00.00

F.A.I. RTE.	SECTION	COUNTY	TOTAL SHEETS	SHEET NO.
90-[14R(14HB-4,14,14HVB)BR]		TAZEWELL	2433	2351
CONTRACT NO. 68620				
ILLINOIS FED. AID PROJECT				



MODEL NAME: XS_SHEET_temporary_model_name_1
 DESIGN FILE: \\1000051005\Engineering\Documents_Phase II\Roadway\Cross-sections\0468620-sht-xsht-I-155-RampH.dgn

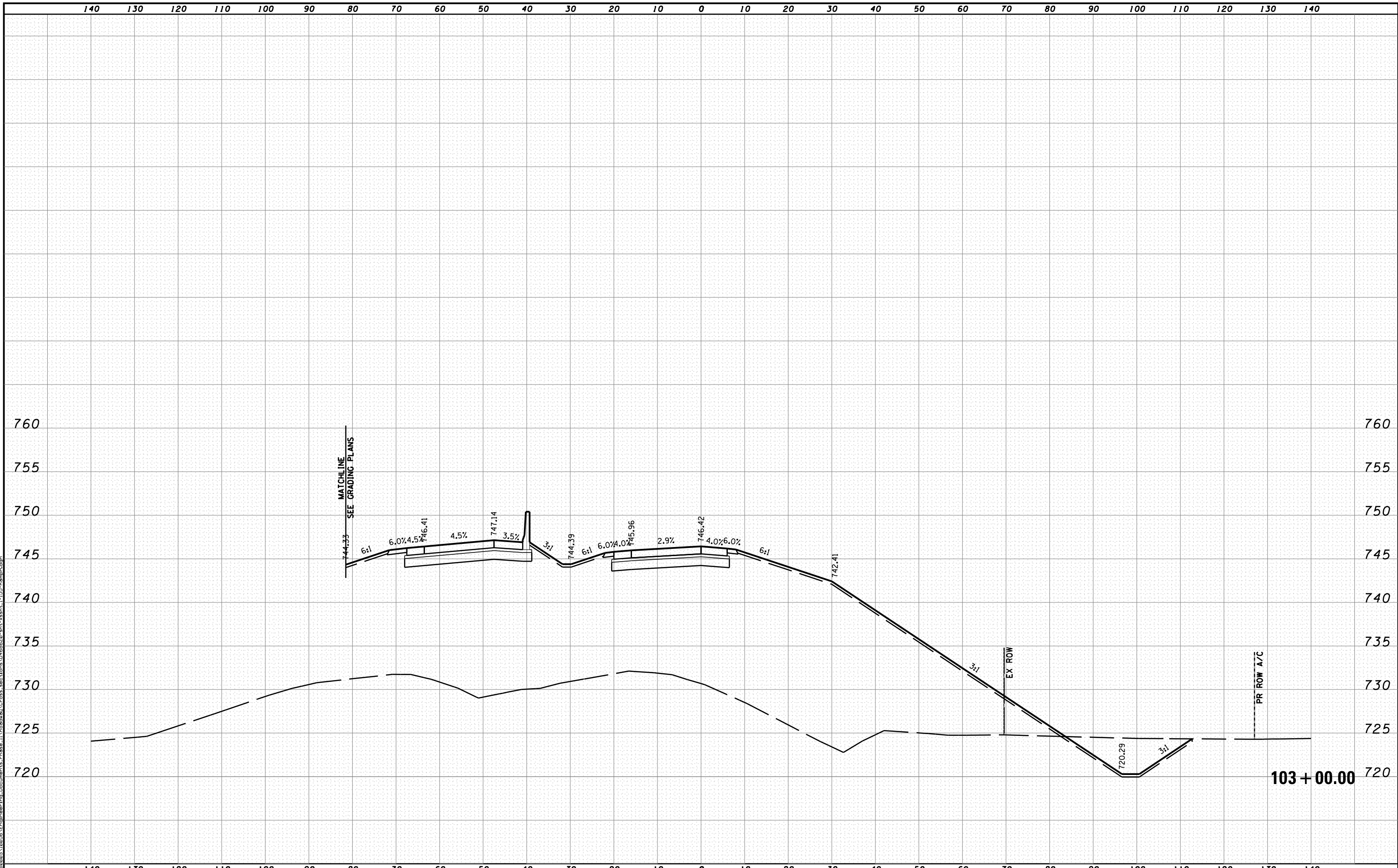
FILE NAME =	DESIGNED - BH	REVISED -
...\\0468620-sht-xsht-I-155-RampH.dgn	DRAWN - MAC	REVISED -
USER NAME = tblank	CHECKED - JNR	REVISED -
PLOT DATE = 7/19/2012	DATE - JULY 20, 2012	REVISED -



STATE OF ILLINOIS
DEPARTMENT OF TRANSPORTATION

CROSS SECTIONS I-155 RAMP H
 SCALE: H 1"=10', V 1"=5' SHEET NO. 1 OF 15 SHEETS STA. 102+00.00 TO STA. 102+00.00

F.A.I. RTE.	SECTION	COUNTY	TOTAL SHEETS	SHEET NO.
90	I14R(14HB-4,14,14HVB)BR	TAZEWELL	2433	2352
ILLINOIS FED. AID PROJECT			CONTRACT NO. 68620	



MODEL NAME: XS_SHEET_temporary_model_name_2
 DESIGN FILE: \\10005\1005\Engineering\Documents\Phase II\Roadway\Cross-sections\0468620-sht-xsht-I-155-RampH.dgn

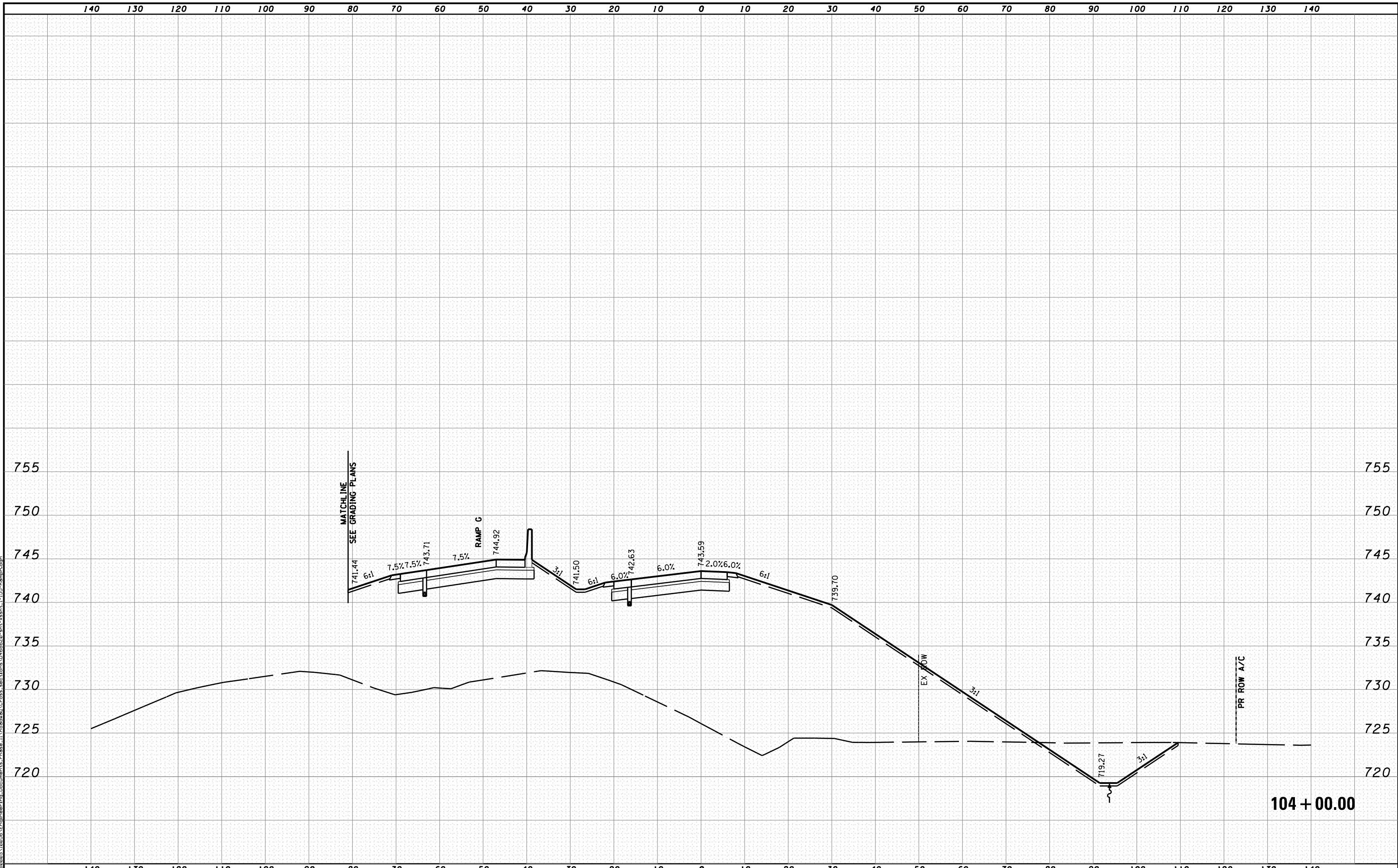
FILE NAME =	DESIGNED - BH	REVISED -
...\\0468620-sht-xsht-I-155-RampH.dgn	DRAWN - MAC	REVISED -
USER NAME = tblank	CHECKED - JNR	REVISED -
PLOT DATE = 7/19/2012	DATE - JULY 20, 2012	REVISED -



STATE OF ILLINOIS
DEPARTMENT OF TRANSPORTATION

CROSS SECTIONS I-155 RAMP H
 SCALE: H 1"=10', V 1"=5' SHEET NO. 2 OF 15 SHEETS STA. 103+00.00 TO STA. 103+00.00

F.A.I. RTE.	SECTION	COUNTY	TOTAL SHEETS	SHEET NO.
• 90-[14R(14HB-4,14,14HVB)BR]		TAZEWELL	2433	2353
ILLINOIS FED. AID PROJECT			CONTRACT NO. 68620	



MODEL NAME: XS_SHEET_temporary_model_name_3
 DESIGN FILE: \\1000051005\Engineering\Documents_Phase II\Roadway\Cross-sections\0468620-sht-xsht-I-155-RampH.dgn

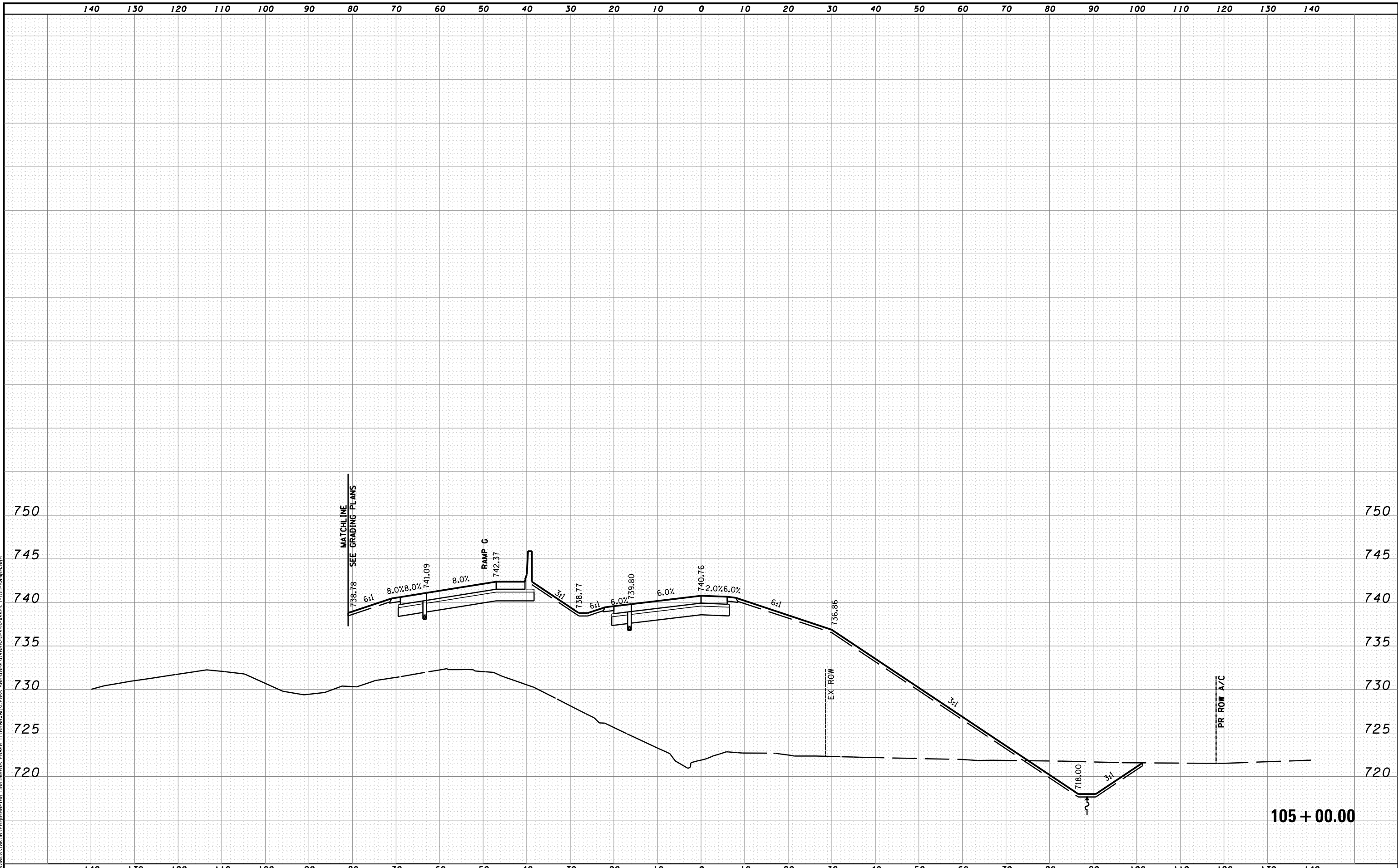
FILE NAME =	DESIGNED - BH	REVISED -
...\\0468620-sht-xsht-I-155-RampH.dgn	DRAWN - MAC	REVISED -
USER NAME = tblank	CHECKED - JNR	REVISED -
PLOT DATE = 7/19/2012	DATE - JULY 20, 2012	REVISED -



STATE OF ILLINOIS
DEPARTMENT OF TRANSPORTATION

CROSS SECTIONS I-155 RAMP H
 SCALE: H 1"=10', V 1"=5' SHEET NO. 3 OF 15 SHEETS STA. 104+00.00 TO STA. 104+00.00

F.A.I. RTE.	SECTION	COUNTY	TOTAL SHEETS	SHEET NO.
90-[14R(14HB-4,14,14HVB)BR]		TAZEWELL	2433	2354
CONTRACT NO. 68620			ILLINOIS FED. AID PROJECT	



MODEL NAME: XS_SHEET_temporary_model_name_4
 DESIGN FILE: \\1000051005\Engineering\Documents_Phase II\Roadway\Cross-sections\0468620-sht-xsht-I-155-RampH.dgn

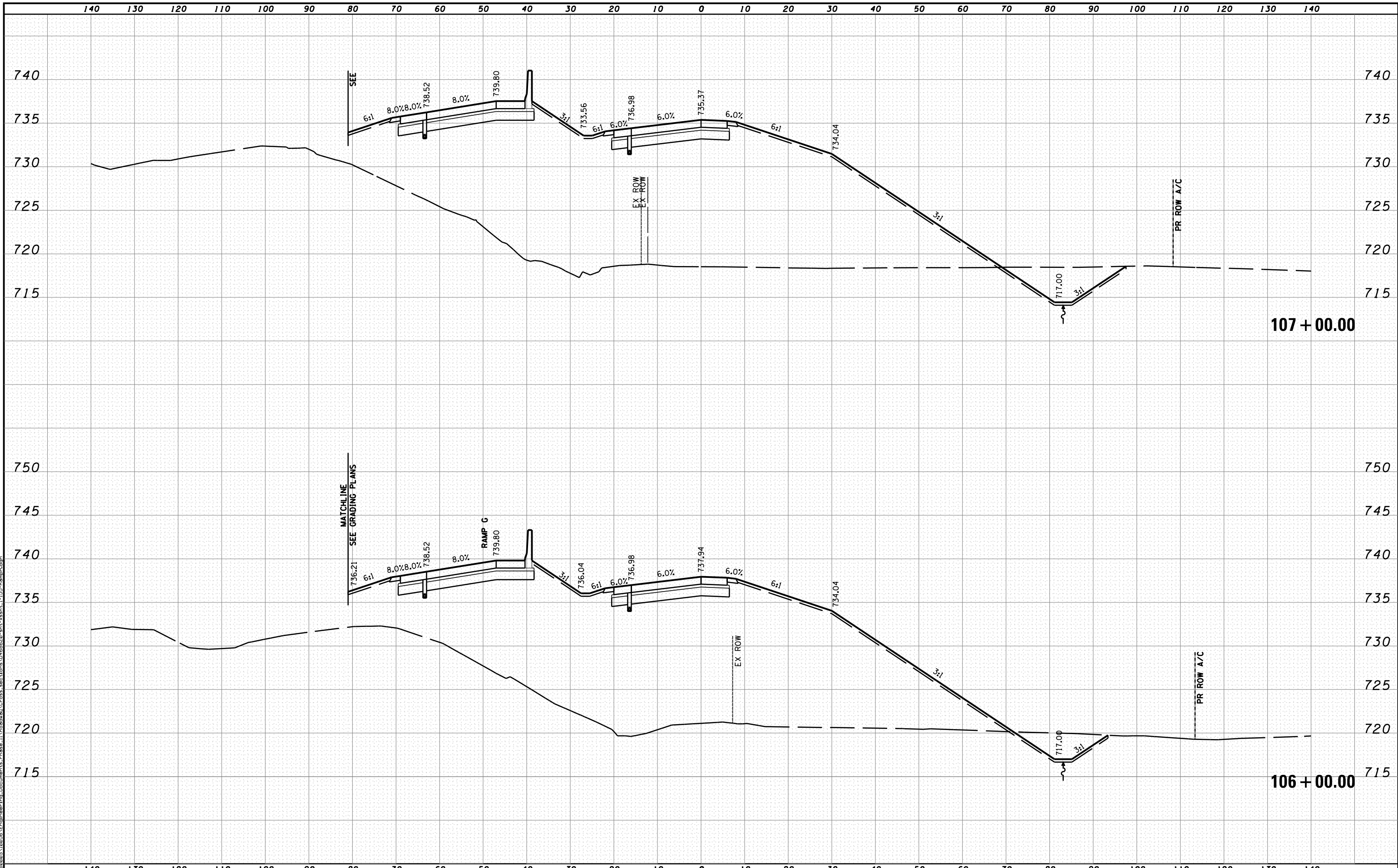
FILE NAME =	DESIGNED - BH	REVISED -
...\\0468620-sht-xsht-I-155-RampH.dgn	DRAWN - MAC	REVISED -
USER NAME = tblank	CHECKED - JNR	REVISED -
PLOT DATE = 7/19/2012	DATE - JULY 20, 2012	REVISED -



STATE OF ILLINOIS
DEPARTMENT OF TRANSPORTATION

CROSS SECTIONS I-155 RAMP H
 SCALE: H 1"=10', V 1"=5' SHEET NO. 4 OF 15 SHEETS STA. 105+00.00 TO STA. 105+00.00

F.A.I. RTE.	SECTION	COUNTY	TOTAL SHEETS	SHEET NO.
• 90-[14R(14HB-4,14,14HVB)BR]		TAZEWELL	2433	2355
CONTRACT NO. 68620			ILLINOIS FED. AID PROJECT	



MODEL NAME: XS_SHEET_temporary_model_name_5
 DESIGN FILE: \\10005\1005\Engineering\Documents_Phase II\Roadway\Cross-sections\10468620-sht-xsht-I-155-RampH.dgn

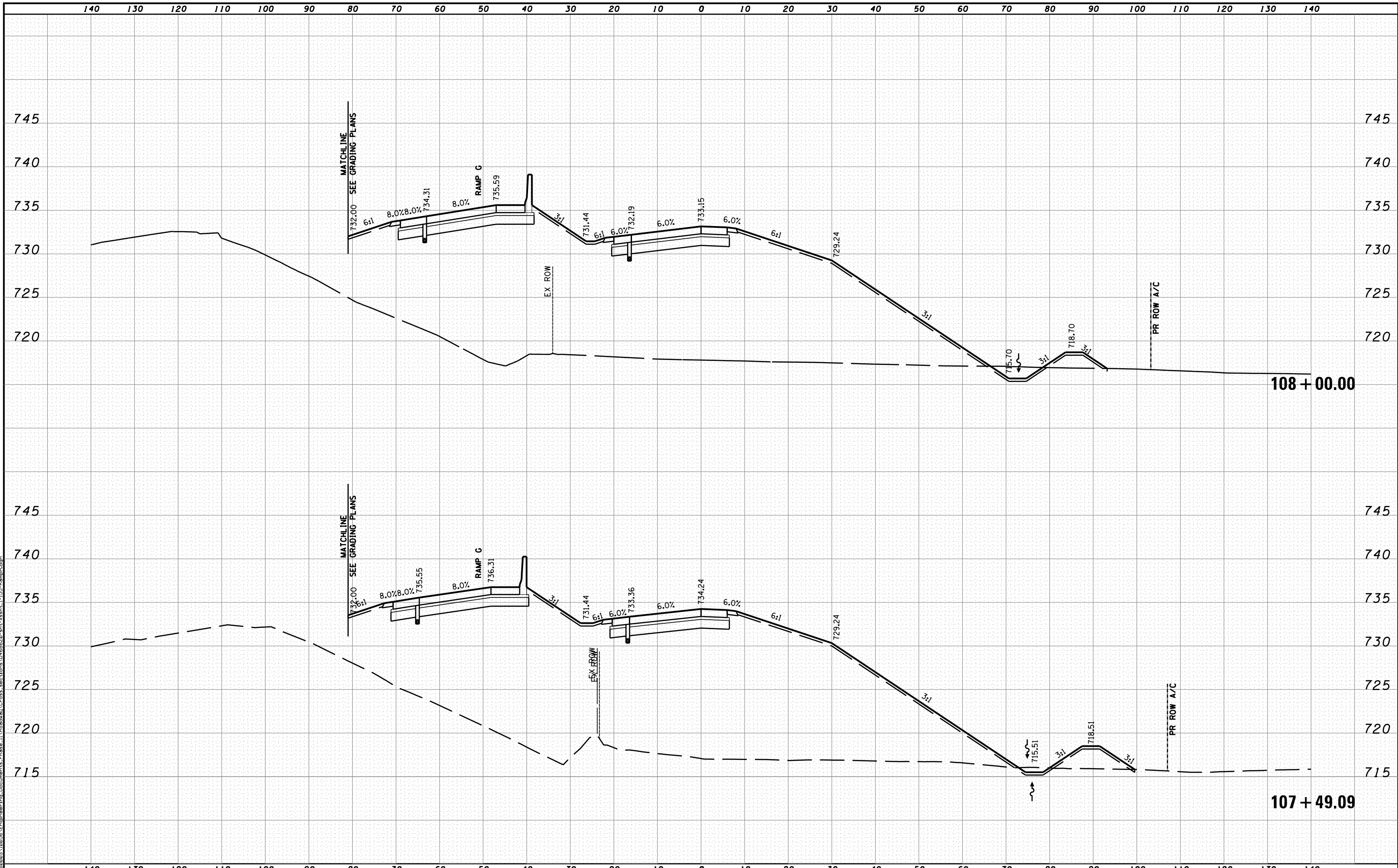
FILE NAME =	DESIGNED - BH	REVISED -
...\\10005\1005\Engineering\Documents_Phase II\Roadway\Cross-sections\10468620-sht-xsht-I-155-RampH.dgn	DRAWN - MAC	REVISED -
USER NAME = tblank	CHECKED - JNR	REVISED -
PLOT DATE = 7/19/2012	DATE - JULY 20, 2012	REVISED -



STATE OF ILLINOIS
DEPARTMENT OF TRANSPORTATION

CROSS SECTIONS I-155 RAMP H
 SCALE: H 1"=10', V 1"=5' SHEET NO. 5 OF 15 SHEETS STA. 106+00.00 TO STA. 107+00.00

F.A.I. RTE.	SECTION	COUNTY	TOTAL SHEETS	SHEET NO.
• 90-[14R(14HB-4,14,14HVB)BR]		TAZEWELL	2433	2356
			CONTRACT NO. 68620	
ILLINOIS FED. AID PROJECT				



MODEL NAME: XS_SHEET_temporary_model_name_6
 DESIGN FILE: \\108005\10805\Engineering\Documents_Phase II\Roadway\Cross-sections\10468620-sht-xssht-I-155-RampH.dgn

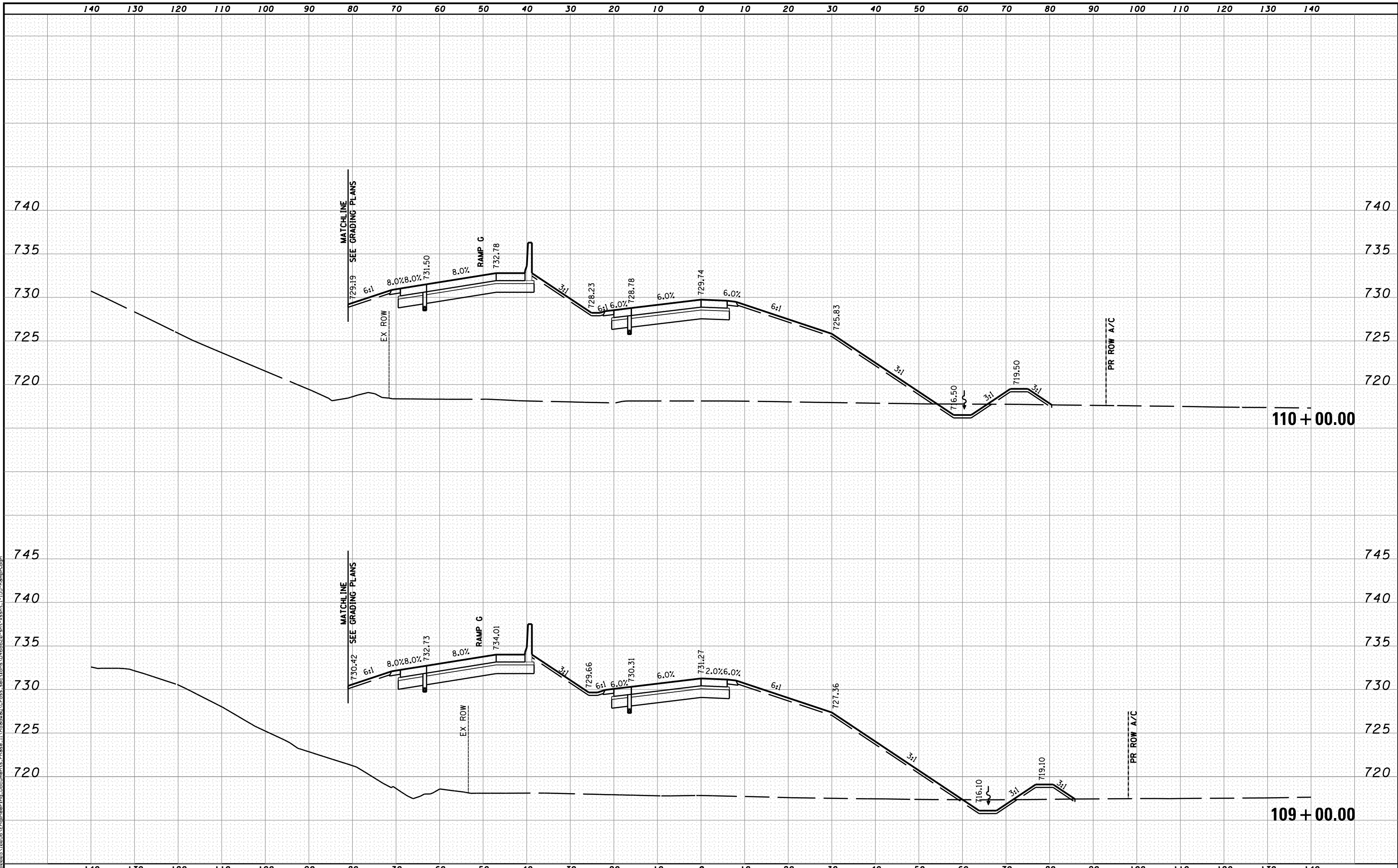
FILE NAME =	DESIGNED - BH	REVISED -
...\\108005\10805\Engineering\Documents_Phase II\Roadway\Cross-sections\10468620-sht-xssht-I-155-RampH.dgn	DRAWN - MAC	REVISED -
USER NAME = tblank	CHECKED - JNR	REVISED -
PLOT DATE = 7/19/2012	DATE - JULY 20, 2012	REVISED -



STATE OF ILLINOIS
DEPARTMENT OF TRANSPORTATION

CROSS SECTIONS I-155 RAMP H
 SCALE: H 1"=10', V 1"=5' SHEET NO. 6 OF 15 SHEETS STA. 107+49.09 TO STA. 108+00.00

F.A.I. RTE.	SECTION	COUNTY	TOTAL SHEETS	SHEET NO.
90	I14R(I4HB-4,14,14HVB)BRJ	TAZEWELL	2433	2357
CONTRACT NO. 68620			ILLINOIS FED. AID PROJECT	



MODEL NAME: XS_SHEET_temporary_model_name_7
 DESIGN FILE: \\100051005\Engineering\Documents\Phase II\Roadway\Cross-sections\0468620-sht-xsht-I-155-RampH.dgn

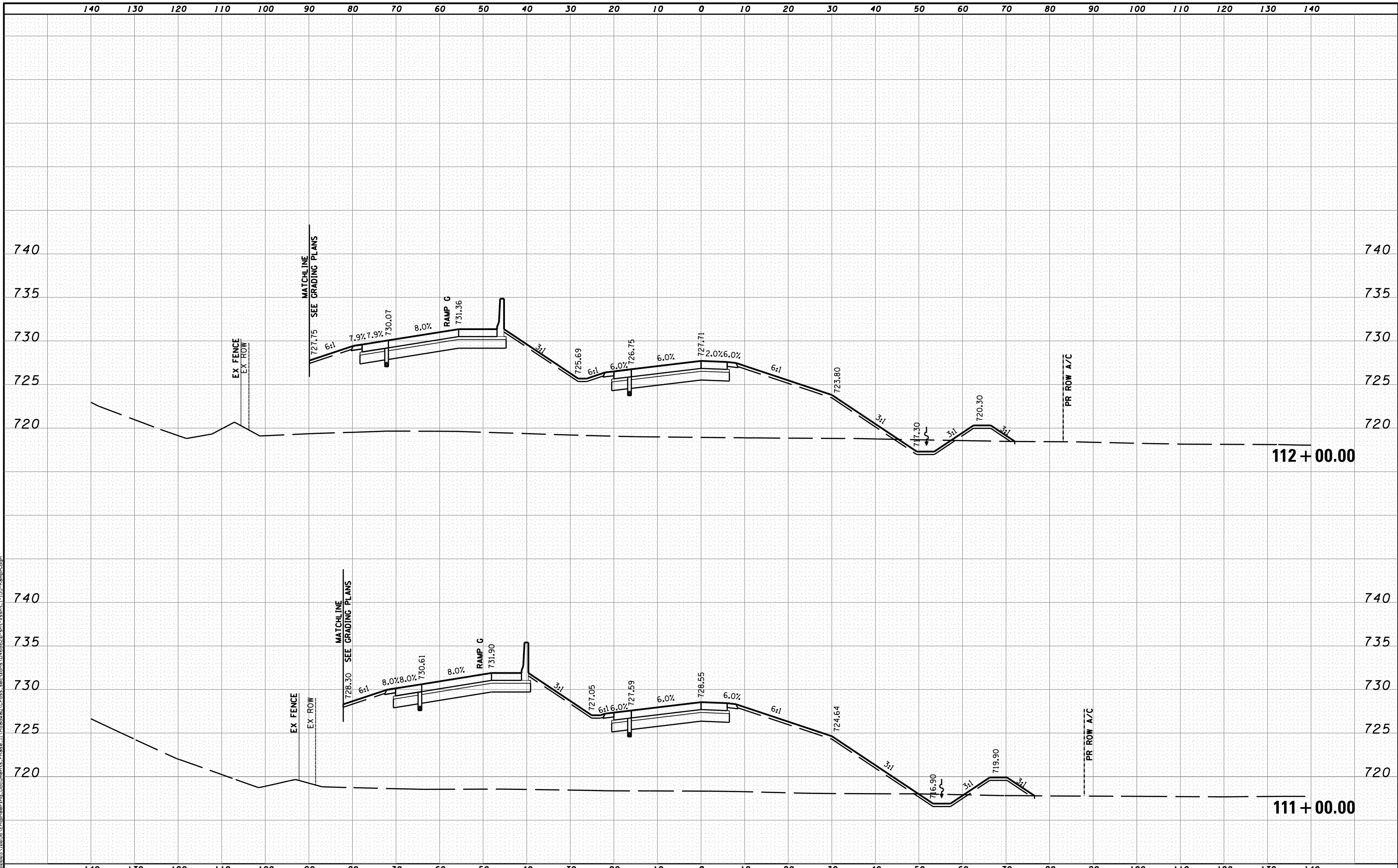
FILE NAME =	DESIGNED - BH	REVISED -
...\\0468620-sht-xsht-I-155-RampH.dgn	DRAWN - MAC	REVISED -
USER NAME = tblank	CHECKED - JNR	REVISED -
PLOT DATE = 7/19/2012	DATE - JULY 20, 2012	REVISED -



STATE OF ILLINOIS
DEPARTMENT OF TRANSPORTATION

CROSS SECTIONS I-155 RAMP H
 SCALE: H 1"=10', V 1"=5' SHEET NO. 7 OF 15 SHEETS STA. 109+00.00 TO STA. 110+00.00

F.A.I. RTE.	SECTION	COUNTY	TOTAL SHEETS	SHEET NO.
• 90-[14R(14HB-4,14,14HVB)BR]		TAZEWELL	2433	2358
			CONTRACT NO. 68620	
<small>ILLINOIS FED. AID PROJECT</small>				



MODEL NAME: XS_SHEET_temporary_model_name.B
 DESIGN FILE: \\10005\10055\Engineering\Documents\Phase II\Roadway\Cross-sections\0468620-sht-xsht-I-155-RampH.dgn

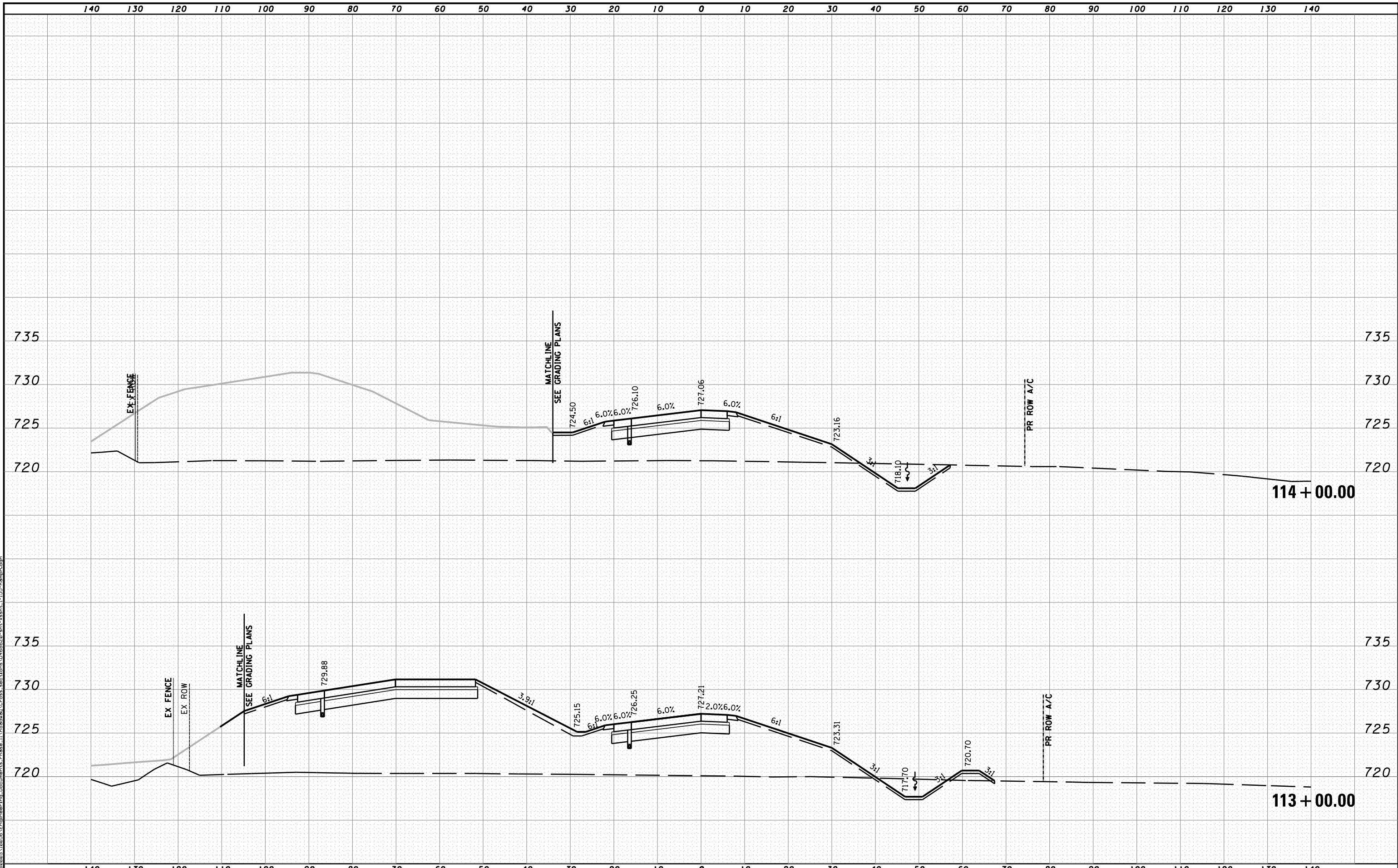
FILE NAME =	DESIGNED - BH	REVISED -
...\\0468620-sht-xsht-I-155-RampH.dgn	DRAWN - MAC	REVISED -
USER NAME = tblank	CHECKED - JNR	REVISED -
PLOT DATE = 7/19/2012	DATE - JULY 20, 2012	REVISED -



STATE OF ILLINOIS
DEPARTMENT OF TRANSPORTATION

CROSS SECTIONS I-155 RAMP H
 SCALE: H 1"=10', V 1"=5' SHEET NO. 8 OF 15 SHEETS STA. 111+00.00 TO STA. 112+00.00

F.A.I. RTE.	SECTION	COUNTY	TOTAL SHEETS	SHEET NO.
90	I14R(14HB-4,14,14HVB)BR	TAZEWELL	2433	2359
			CONTRACT NO. 68620	
ILLINOIS FED. AID PROJECT				



MODEL NAME: XS_SHEET_temporary_model_name_9
 DESIGN FILE: \\1000051005\Engineering\Documents\Phase II\Roadway\Cross-sections\0468620-sht-xsht-I-155-RampH.dgn

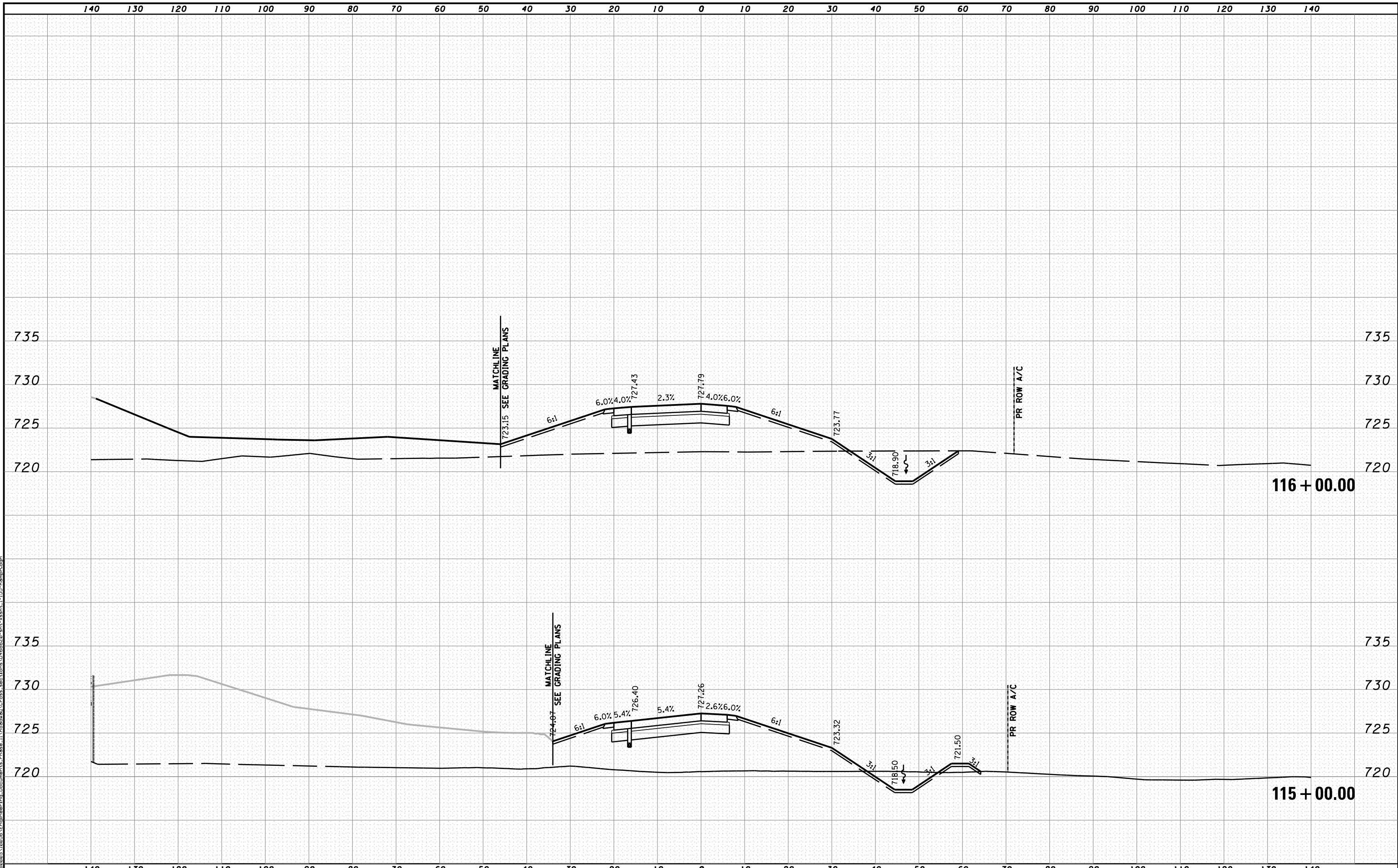
FILE NAME =	DESIGNED - BH	REVISED -
...\\0468620-sht-xsht-I-155-RampH.dgn	DRAWN - MAC	REVISED -
USER NAME = tblank	CHECKED - JNR	REVISED -
PLOT DATE = 7/19/2012	DATE - JULY 20, 2012	REVISED -



STATE OF ILLINOIS
DEPARTMENT OF TRANSPORTATION

CROSS SECTIONS I-155 RAMP H
 SCALE: H 1"=10', V 1"=5' SHEET NO. 9 OF 15 SHEETS STA. 113+00.00 TO STA. 114+00.00

F.A.I. RTE.	SECTION	COUNTY	TOTAL SHEETS	SHEET NO.
• 90-[14R(14HB-4,14,14HVB)BR]		TAZEWELL	2433	2360
			CONTRACT NO. 68620	
ILLINOIS FED. AID PROJECT				



MODEL NAME: XS_SHEET_temporary_model_name_10
 DESIGN FILE: \\10005\1005\Engineering\Documents_Phase II\Roadway\Cross-sections\0468620-sht-xsht-I-155-RampH.dgn

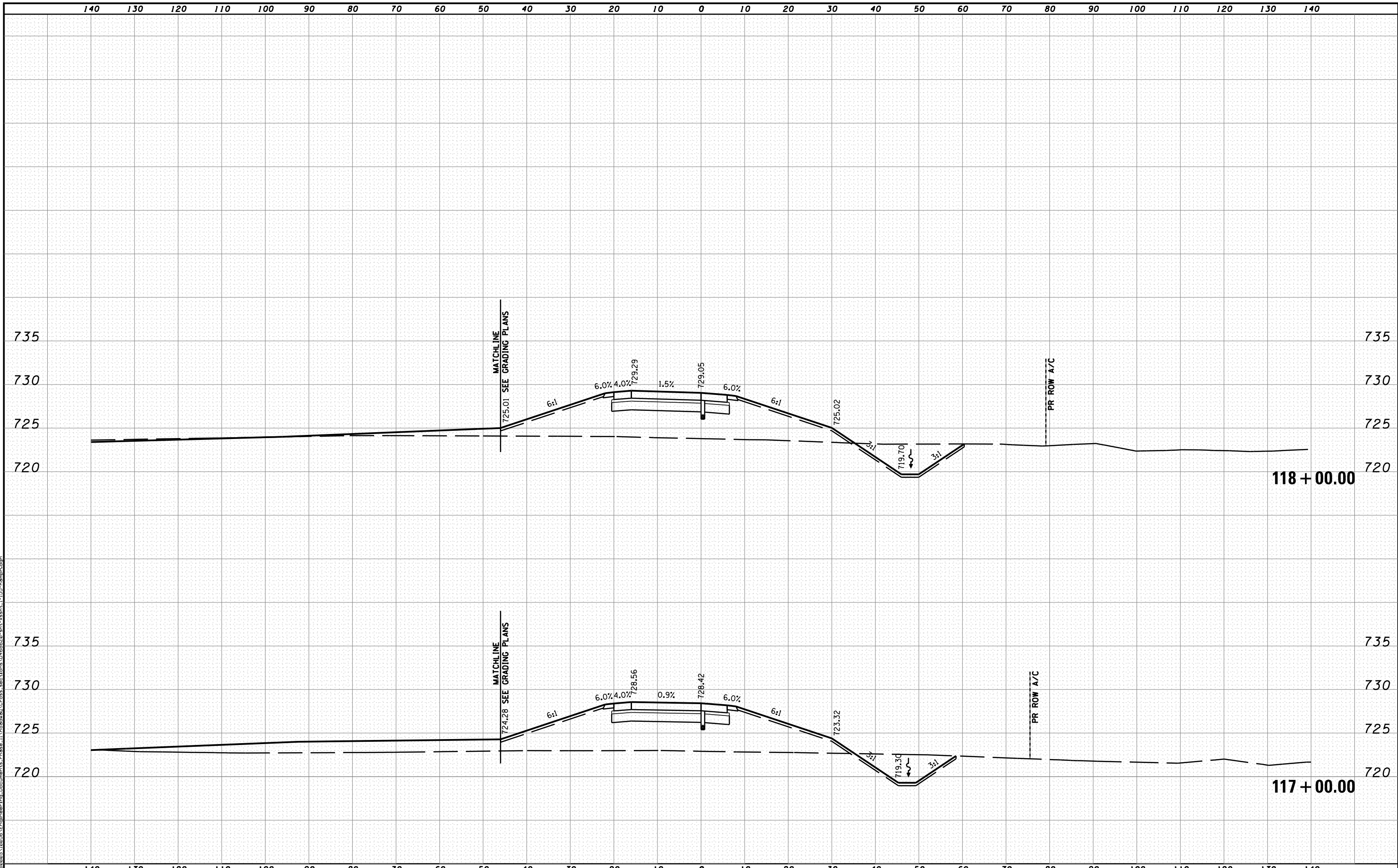
FILE NAME =	DESIGNED - BH	REVISED -
...D468620-sht-xsht-I-155-RampH.dgn	DRAWN - MAC	REVISED -
USER NAME = tblank	CHECKED - JNR	REVISED -
PLOT DATE = 7/19/2012	DATE - JULY 20, 2012	REVISED -



STATE OF ILLINOIS
DEPARTMENT OF TRANSPORTATION

CROSS SECTIONS I-155 RAMP H
 SCALE: H 1"=10', V 1"=5' SHEET NO. 10 OF 15 SHEETS STA. 115+00.00 TO STA. 116+00.00

F.A.I. RTE.	SECTION	COUNTY	TOTAL SHEETS	SHEET NO.
• 90-[14R(14HB-4,14,14HVB)BR]	TAZEWELL	2433	2361	
			CONTRACT NO. 68620	
ILLINOIS FED. AID PROJECT				



MODEL NAME: XS_SHEET_temporary_model_name_11
 DESIGN FILE: \\108005\108056\Engineering\Documents\Phase II\Roadway\Cross-sections\0468620-sht-xsht-I-155-RampH.dgn

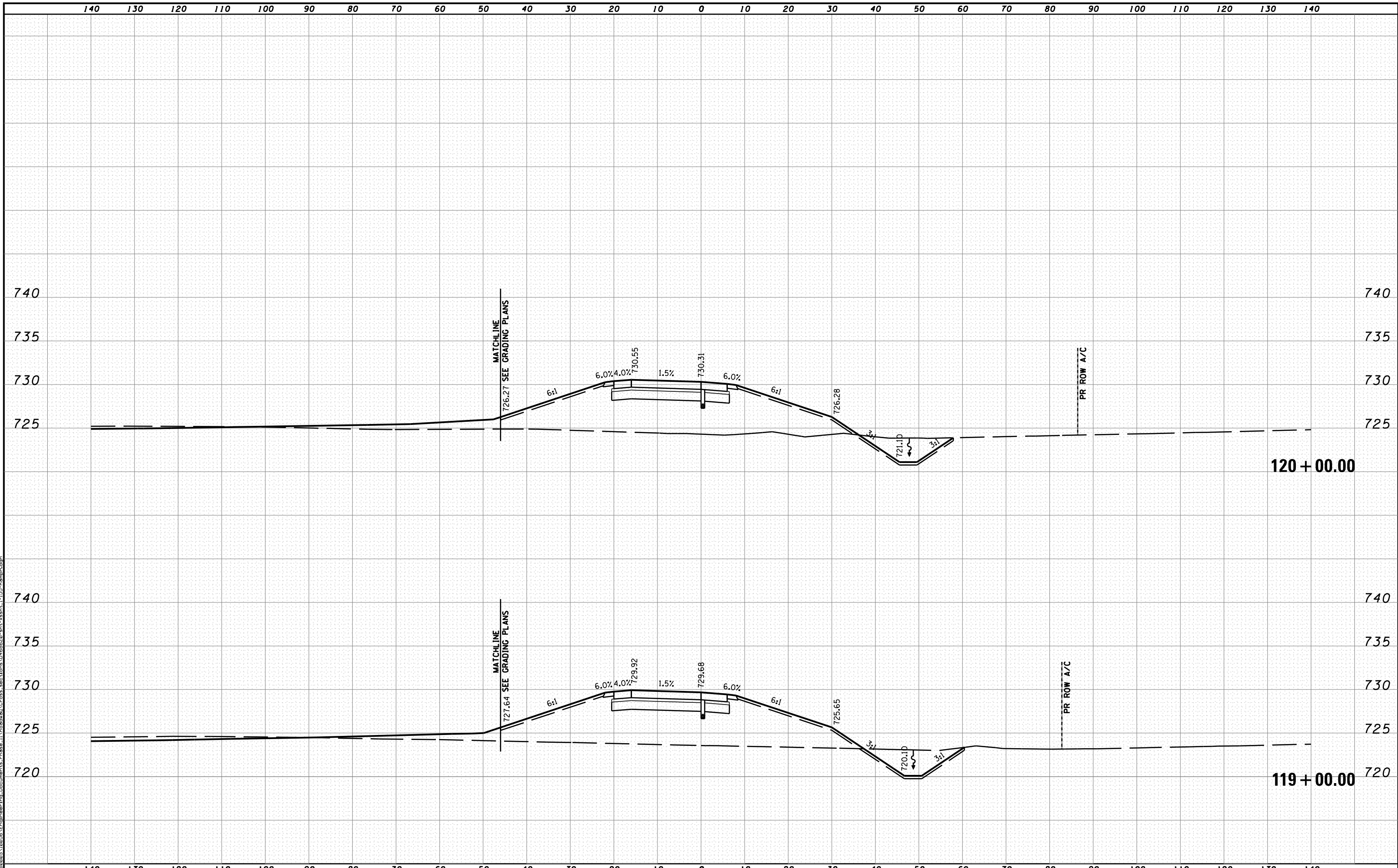
FILE NAME =	DESIGNED - BH	REVISED -
...\\0468620-sht-xsht-I-155-RampH.dgn	DRAWN - MAC	REVISED -
USER NAME = tblank	CHECKED - JNR	REVISED -
PLOT DATE = 7/19/2012	DATE - JULY 20, 2012	REVISED -



STATE OF ILLINOIS
DEPARTMENT OF TRANSPORTATION

CROSS SECTIONS I-155 RAMP H
 SCALE: H 1"=10', V 1"=5' SHEET NO. 11 OF 15 SHEETS STA. 117+00.00 TO STA. 118+00.00

F.A.I. RTE.	SECTION	COUNTY	TOTAL SHEETS	SHEET NO.
90	I14R(I14HB-4,1,4,14HVB)BRJ	TAZEWELL	2433	2362
CONTRACT NO. 68620			ILLINOIS FED. AID PROJECT	



MODEL NAME: XS_SHEET_temporary_model_name_12
 DESIGN FILE: \\108005\108056\Engineering\Documents\Phase II\Roadway\Cross-sections\0468620-sht-xssht-1-155-RampH.dgn

FILE NAME =	DESIGNED - BH	REVISED -
...\\0468620-sht-xssht-1-155-RampH.dgn	DRAWN - MAC	REVISED -
USER NAME = tblank	CHECKED - JNR	REVISED -
PLOT DATE = 7/19/2012	DATE - JULY 20, 2012	REVISED -

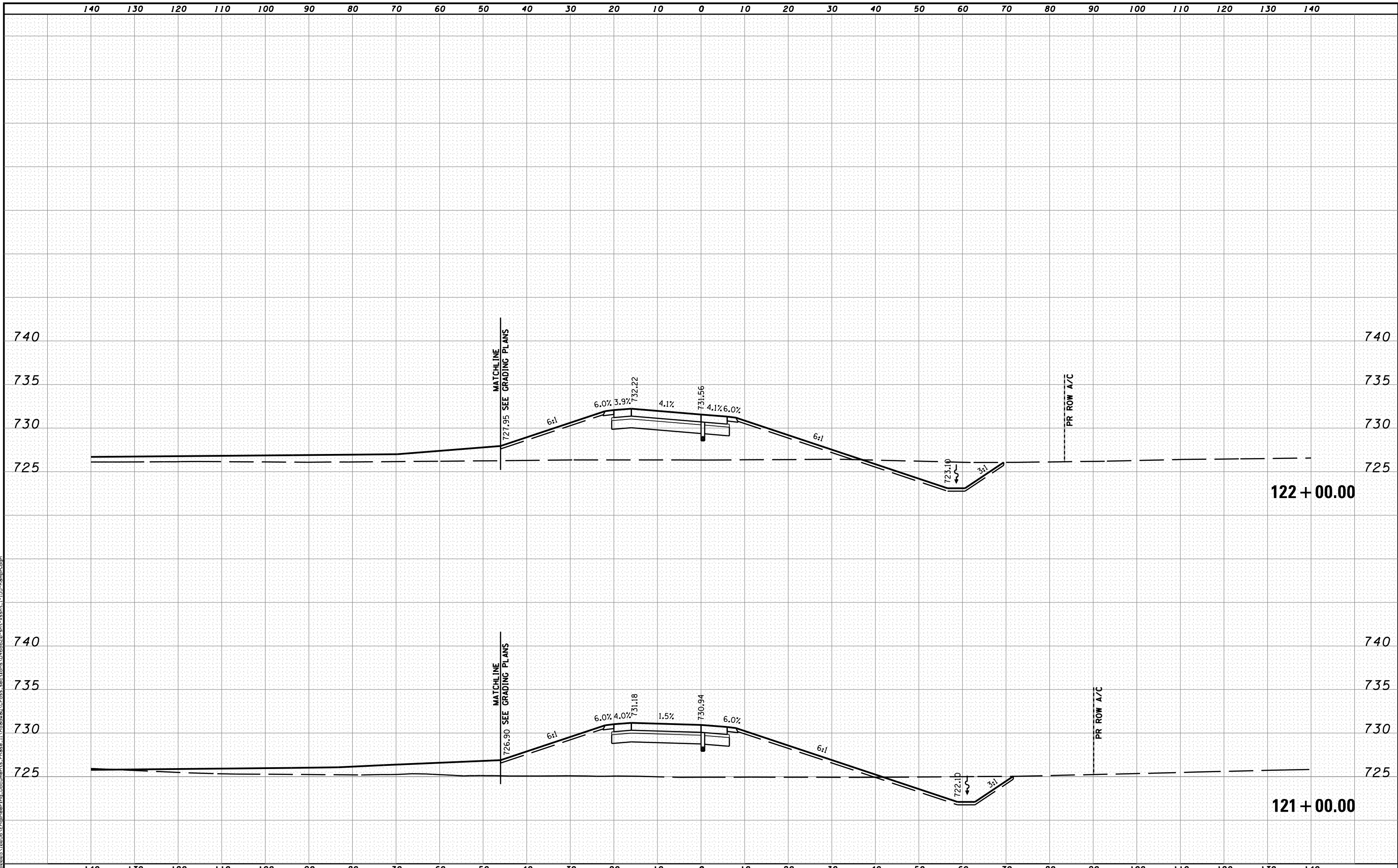


STATE OF ILLINOIS
DEPARTMENT OF TRANSPORTATION

CROSS SECTIONS I-155 RAMP H

SCALE: H 1"=10', V 1"=5' SHEET NO. 12 OF 15 SHEETS STA. 119+00.00 TO STA. 120+00.00

F.A.I. RTE.	SECTION	COUNTY	TOTAL SHEETS	SHEET NO.
90	I14R(14HB-4,14,14HVB)BR	TAZEWELL	2433	2363
			CONTRACT NO. 68620	
ILLINOIS FED. AID PROJECT				



MODEL NAME: XS_SHEET_temporary_model_name.13
 DESIGN FILE: \\108005\108056\Engineering\Documents\Phase II\Roadway\Cross-sections\0468620-sht-xsht-I-155-RampH.dgn

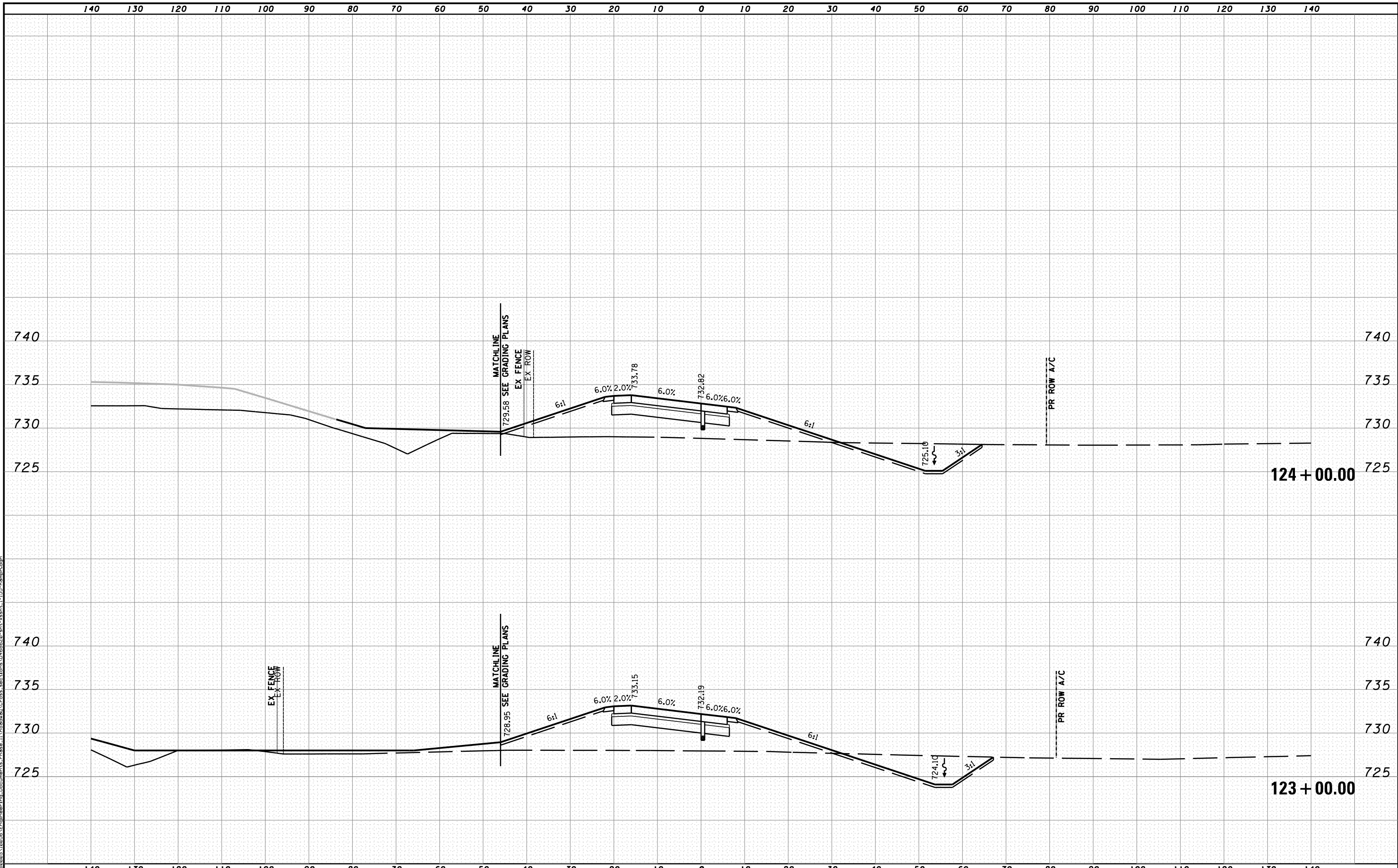
FILE NAME =	DESIGNED - BH	REVISED -
...\\D468620-sht-xsht-I-155-RampH.dgn	DRAWN - MAC	REVISED -
USER NAME = tblank	CHECKED - JNR	REVISED -
PLOT DATE = 7/19/2012	DATE - JULY 20, 2012	REVISED -



STATE OF ILLINOIS
DEPARTMENT OF TRANSPORTATION

CROSS SECTIONS I-155 RAMP H
SCALE: H 1"=10', V 1"=5' SHEET NO. 13 OF 15 SHEETS STA. 121+00.00 TO STA. 122+00.00

F.A.I. RTE.	SECTION	COUNTY	TOTAL SHEETS	SHEET NO.
90	I14R(I4HB-4,14,14HVB)BR	TAZEWELL	2433	2364
			CONTRACT NO. 68620	
ILLINOIS FED. AID PROJECT				



MODEL NAME: XS_SHEET_temporary_model_name_14
 DESIGN FILE: \\1000051005\Engineering\Documents_Phase_II\Roadway\Cross-sections\0468620-sht-xsht-I-155-RampH.dgn

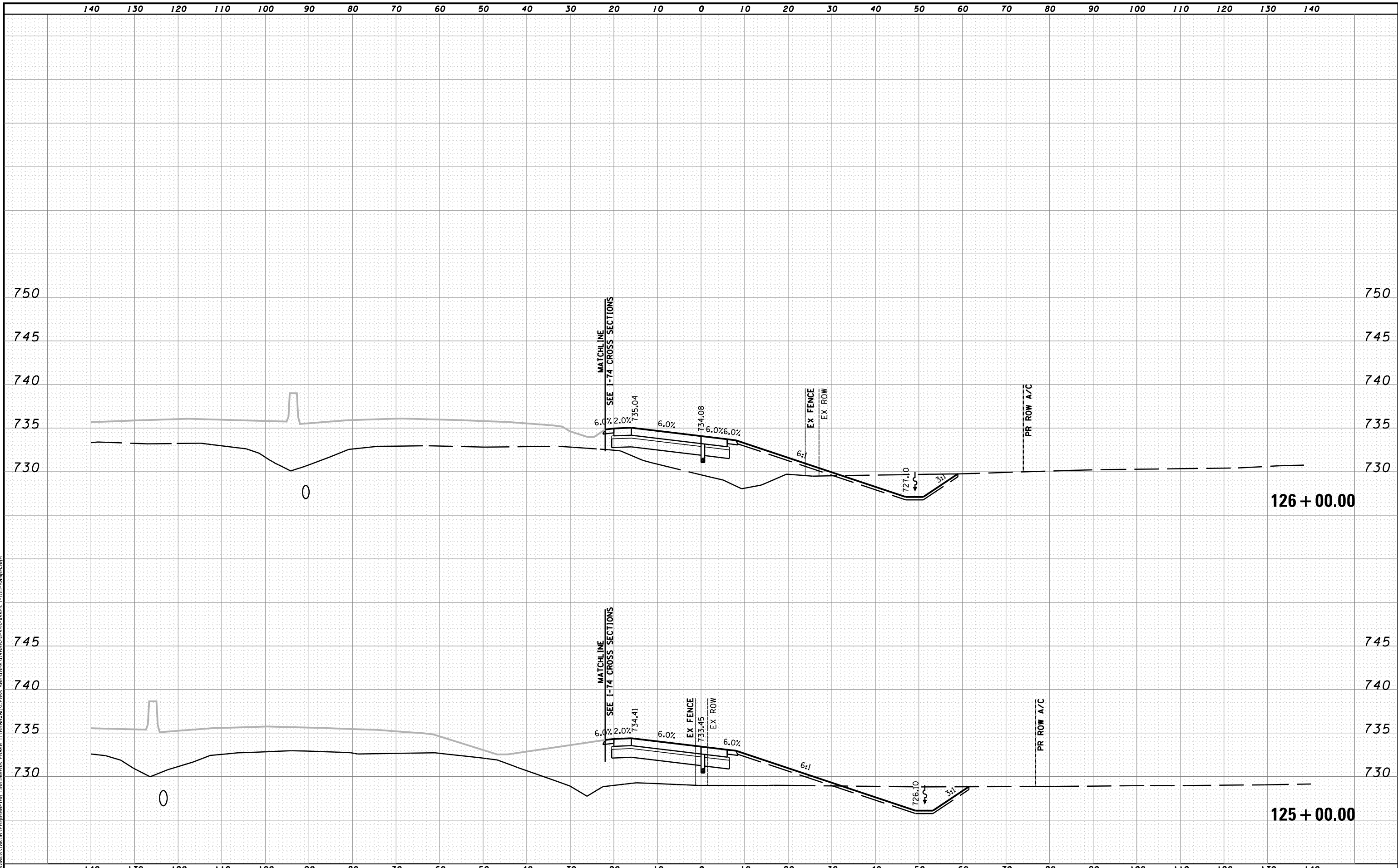
FILE NAME =	DESIGNED - BH	REVISED -
...\\0468620-sht-xsht-I-155-RampH.dgn	DRAWN - MAC	REVISED -
USER NAME = tblank	CHECKED -	REVISED -
PLOT DATE = 7/19/2012	DATE - JULY 20, 2012	REVISED -



STATE OF ILLINOIS
DEPARTMENT OF TRANSPORTATION

CROSS SECTIONS I-155 RAMP H
SCALE: H 1"=10', V 1"=5' SHEET NO. 14 OF 15 SHEETS STA. 123+00.00 TO STA. 124+00.00

F.A.I. RTE.	SECTION	COUNTY	TOTAL SHEETS	SHEET NO.
90	I14R(14HB-4,14,14HVB)BR	TAZEWELL	2433	2365
CONTRACT NO. 68620			ILLINOIS FED. AID PROJECT	



MODEL NAME: XS_SHEET_temporary_model_name_15
 DESIGN FILE: \\10000510005\Engineering\Documents\Phase II\Roadway\Cross-sections\0468620-sht-xsht-I-155-RampH.dgn

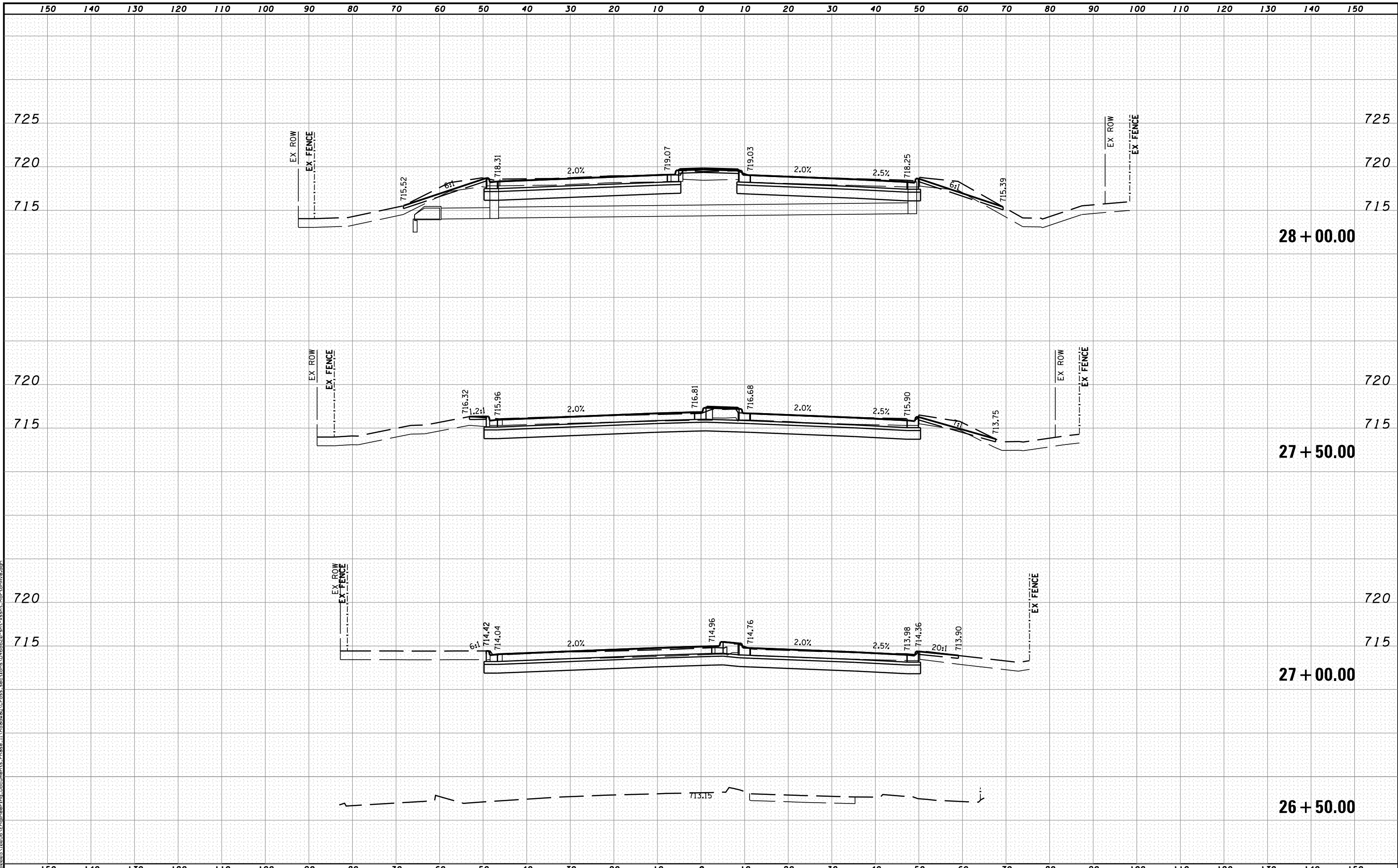
FILE NAME =	DESIGNED - BH	REVISED -
...\\0468620-sht-xsht-I-155-RampH.dgn	DRAWN - MAC	REVISED -
USER NAME = tblank	CHECKED -	REVISED -
PLOT DATE = 7/19/2012	DATE - JULY 20, 2012	REVISED -



STATE OF ILLINOIS
DEPARTMENT OF TRANSPORTATION

CROSS SECTIONS I-155 RAMP H
 SCALE: H 1"=10', V 1"=5' SHEET NO. 15 OF 15 SHEETS STA. 125+00.00 TO STA. 126+00.00

F.A.I. RTE.	SECTION	COUNTY	TOTAL SHEETS	SHEET NO.
• 90-[I4Rz(I4HB-4,14,14HVB)BR]		TAZEWELL	2433	2366
			CONTRACT NO. 68620	
ILLINOIS FED. AID PROJECT				



MODEL NAME: XS_SHEET_temporary_model_name_1
 DESIGN FILE: \\108005\108055\Engineering\Documents\Phase II\Roadway\Cross-sections\0468620-sht-xssht-MortonAve.dgn
 USER NAME = tblank
 PLOT DATE = 7/19/2012

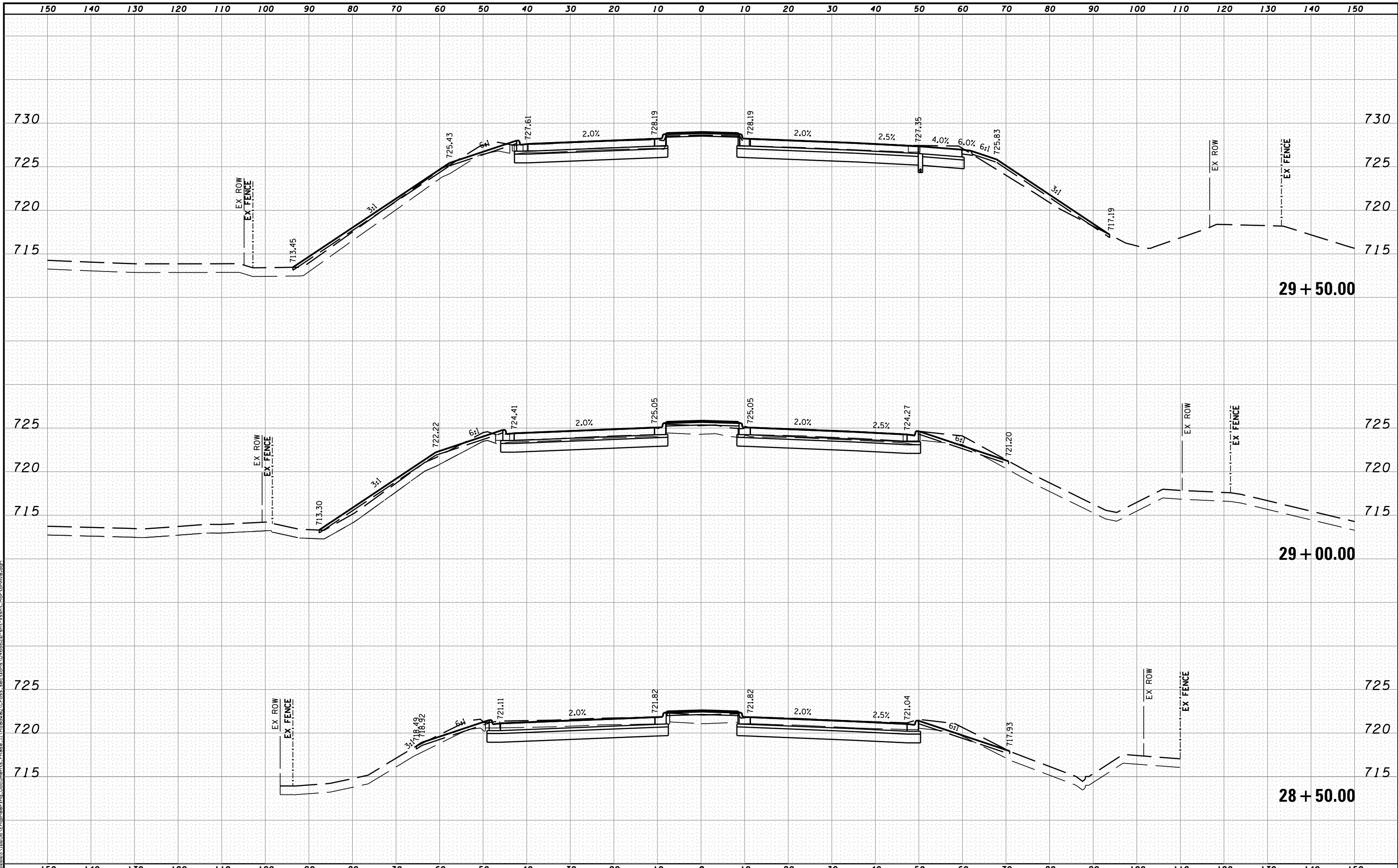
FILE NAME =	DESIGNED - BH	REVISED -
...\\108005\108055\Engineering\Documents\Phase II\Roadway\Cross-sections\0468620-sht-xssht-MortonAve.dgn	DRAWN - MAC	REVISED -
USER NAME = tblank	CHECKED - JNR	REVISED -
PLOT DATE = 7/19/2012	DATE - JULY 20, 2012	REVISED -



STATE OF ILLINOIS
DEPARTMENT OF TRANSPORTATION

CROSS SECTION MORTON AVE
 SCALE: H 1"=10', V 1"=5' SHEET NO. 1 OF 24 SHEETS STA. 26+50.00 TO STA. 28+00.00

F.A.I. RTE.	SECTION	COUNTY	TOTAL SHEETS	SHEET NO.
90-[14R(14HB-4,14,14HB)BR]		TAZEWELL	2433	2367
CONTRACT NO. 68620			ILLINOIS FED. AID PROJECT	



MODEL NAME: XS_SHEET_temporary_model_name_2
 DESIGN FILE: \\10005\1005\Engineering\Documents\Phase II\Roadway\Cross-sections\0468620-sht-xsht-MortonAve.dgn

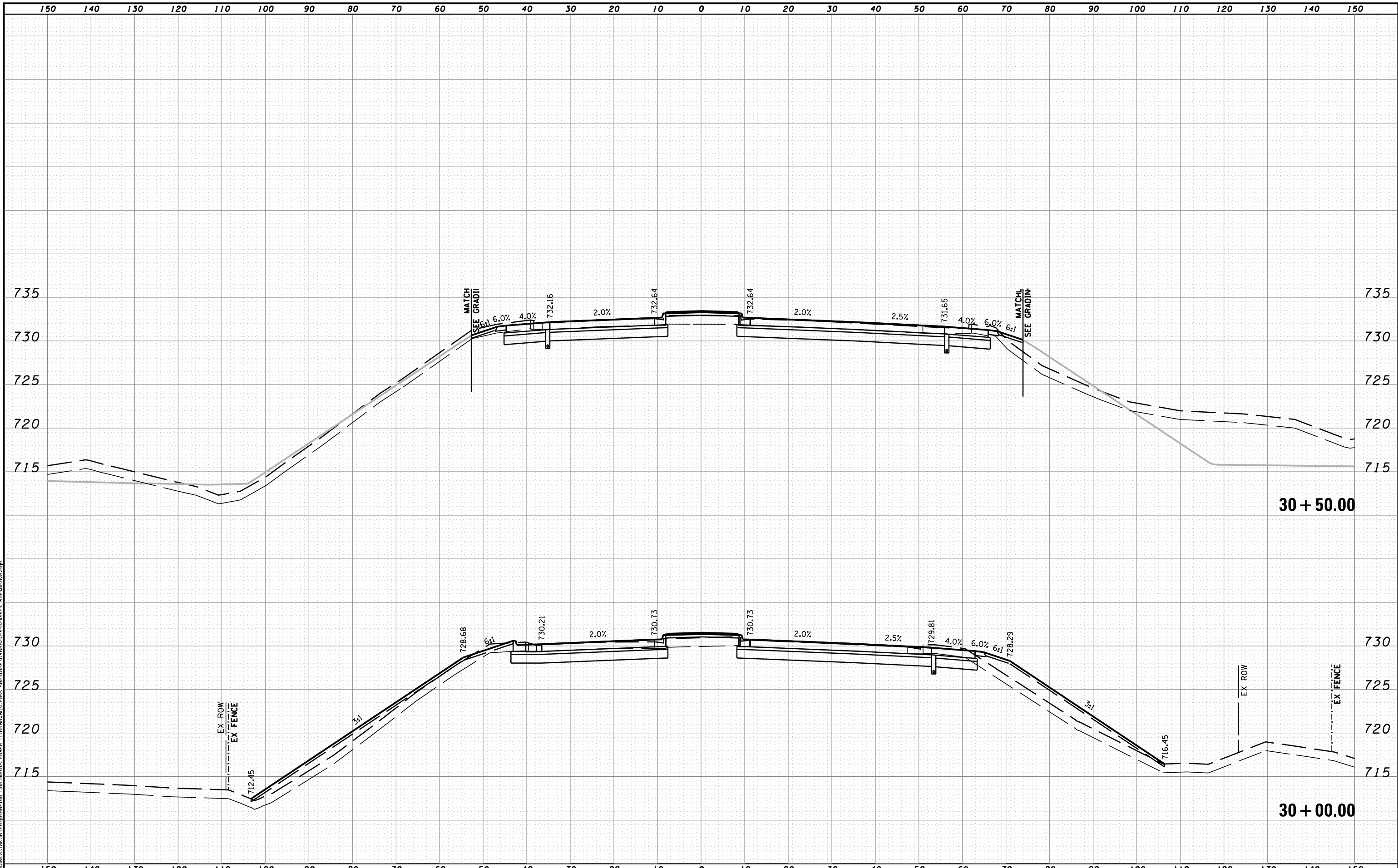
FILE NAME =	DESIGNED - BH	REVISED -
...\\0468620-sht-xsht-MortonAve.dgn	DRAWN - MAC	REVISED -
USER NAME = tblank	CHECKED - JNR	REVISED -
PLOT DATE = 7/19/2012	DATE - JULY 20, 2012	REVISED -



STATE OF ILLINOIS
DEPARTMENT OF TRANSPORTATION

CROSS SECTION MORTON AVE
 SCALE: H 1"=10', V 1"=5' SHEET NO. 2 OF 24 SHEETS STA. 28+50.00 TO STA. 29+50.00

F.A.I. RTE.	SECTION	COUNTY	TOTAL SHEETS	SHEET NO.
• 90-[14R(14HB-4,14,14HVB)BR]		TAZEWELL	2433	2368
			CONTRACT NO. 68620	
ILLINOIS FED. AID PROJECT				



MODEL NAME: XS_SHEET_temporary_model_name_3
 DESIGN FILE: \\10805\10805\Engineering\Documents\Phase II\Roadway\Cross-sections\0468620-sht-xsht_MortonAve.dgn

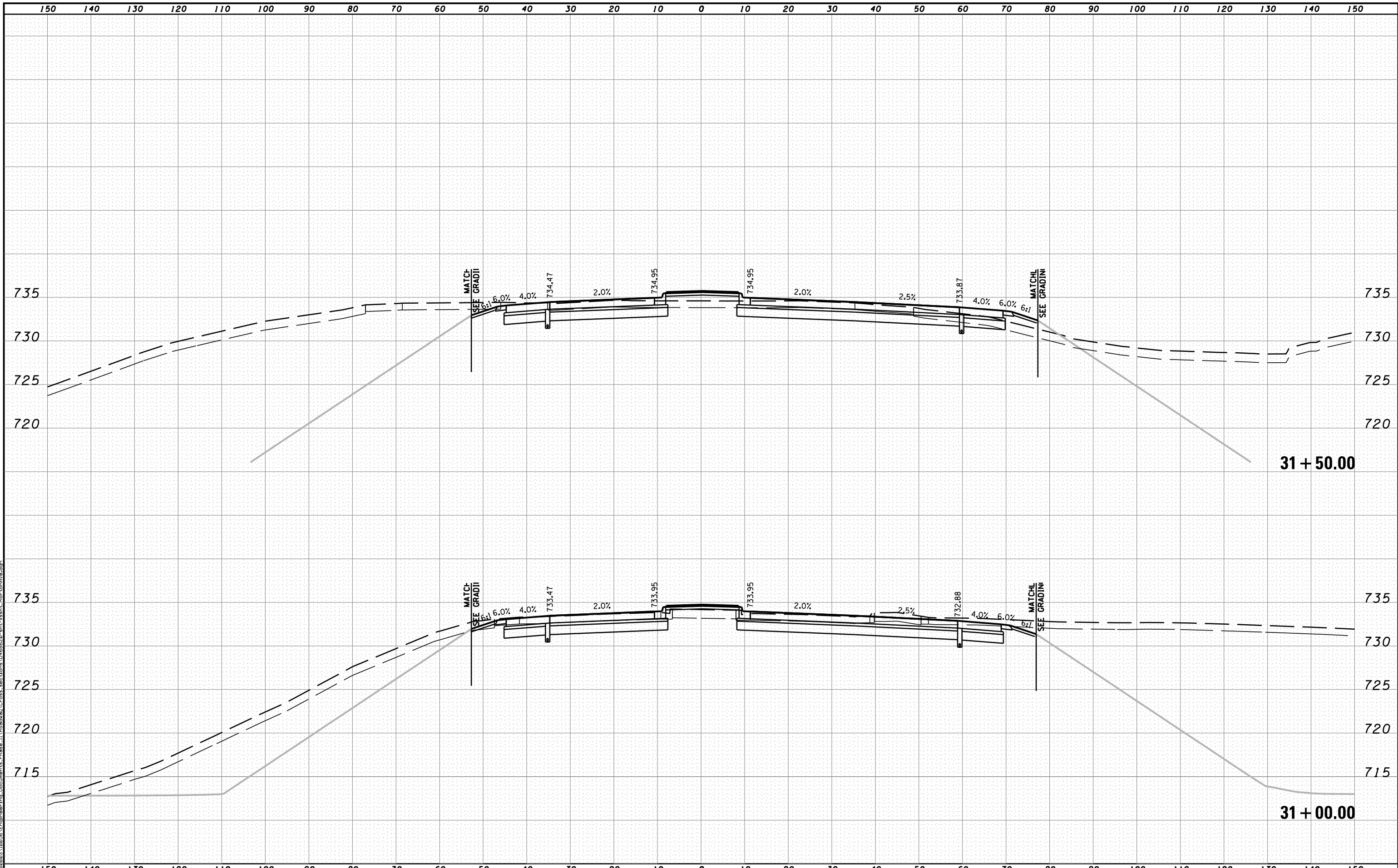
FILE NAME =	DESIGNED - BH	REVISED -
...\\0468620-sht-xsht_MortonAve.dgn	DRAWN - MAC	REVISED -
USER NAME = tblank	CHECKED - JNR	REVISED -
PLOT DATE = 7/19/2012	DATE - JULY 20, 2012	REVISED -



STATE OF ILLINOIS
DEPARTMENT OF TRANSPORTATION

CROSS SECTION MORTON AVE
 SCALE: H 1"=10', V 1"=5' SHEET NO. 3 OF 24 SHEETS STA. 30+00.00 TO STA. 30+50.00

F.A.I. RTE.	SECTION	COUNTY	TOTAL SHEETS	SHEET NO.
90-[14R(14HB-4,14,14HVB)BR]		TAZEWELL	2433	2369
CONTRACT NO. 68620			ILLINOIS FED. AID PROJECT	



MODEL NAME: XS_SHEET_temporary_model_name_4
 DESIGN FILE: \\10205\10205\Engineering\Documents\Phase II\Roadway\Cross-sections\0468620-sht-xsht_MortonAve.dgn

FILE NAME =	DESIGNED - BH	REVISED -
...\\0468620-sht-xsht_MortonAve.dgn	DRAWN - MAC	REVISED -
USER NAME = tblank	CHECKED - JNR	REVISED -
PLOT DATE = 7/19/2012	DATE - JULY 20, 2012	REVISED -

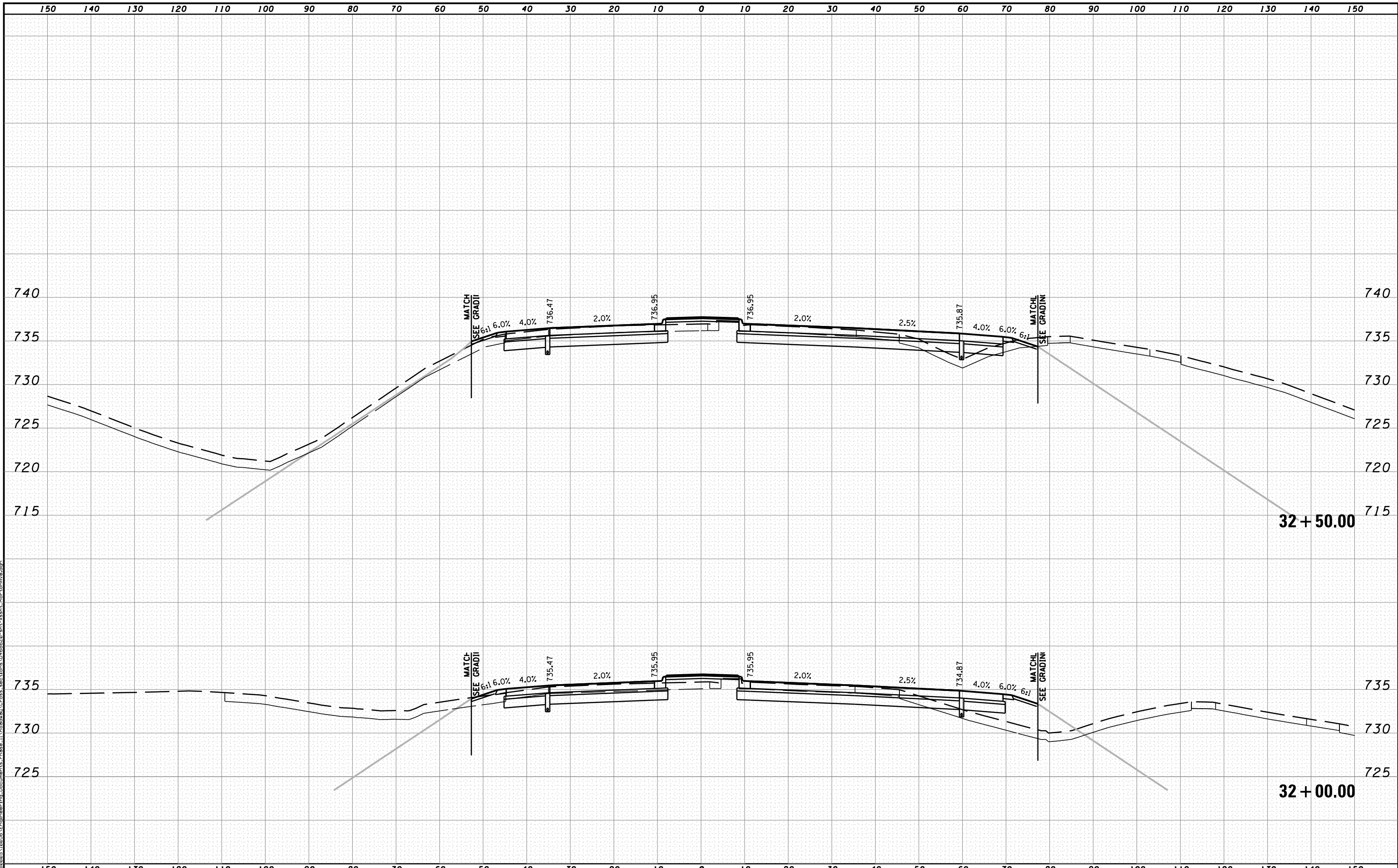


STATE OF ILLINOIS
DEPARTMENT OF TRANSPORTATION

CROSS SECTION MORTON AVE

SCALE: H 1"=10', V 1"=5' SHEET NO. 4 OF 24 SHEETS STA. 31+00.00 TO STA. 31+50.00

F.A.I. RTE.	SECTION	COUNTY	TOTAL SHEETS	SHEET NO.
• 90-[14R(14HB-4,14,14HB)BR]		TAZEWELL	2433	2370
			CONTRACT NO. 68620	
ILLINOIS FED. AID PROJECT				



MODEL NAME: XS_SHEET_temporary_model_name_5
 DESIGN FILE: \\X:\10895\10895\Engineering\Documents_Phase II\Roadway\Cross-sections\0468620-sht-xsht_MortonAve.dgn

FILE NAME =	DESIGNED - BH	REVISED -
...\\D468620-sht-xsht_MortonAve.dgn	DRAWN - MAC	REVISED -
USER NAME = tblank	CHECKED - JNR	REVISED -
PLOT DATE = 7/19/2012	DATE - JULY 20, 2012	REVISED -

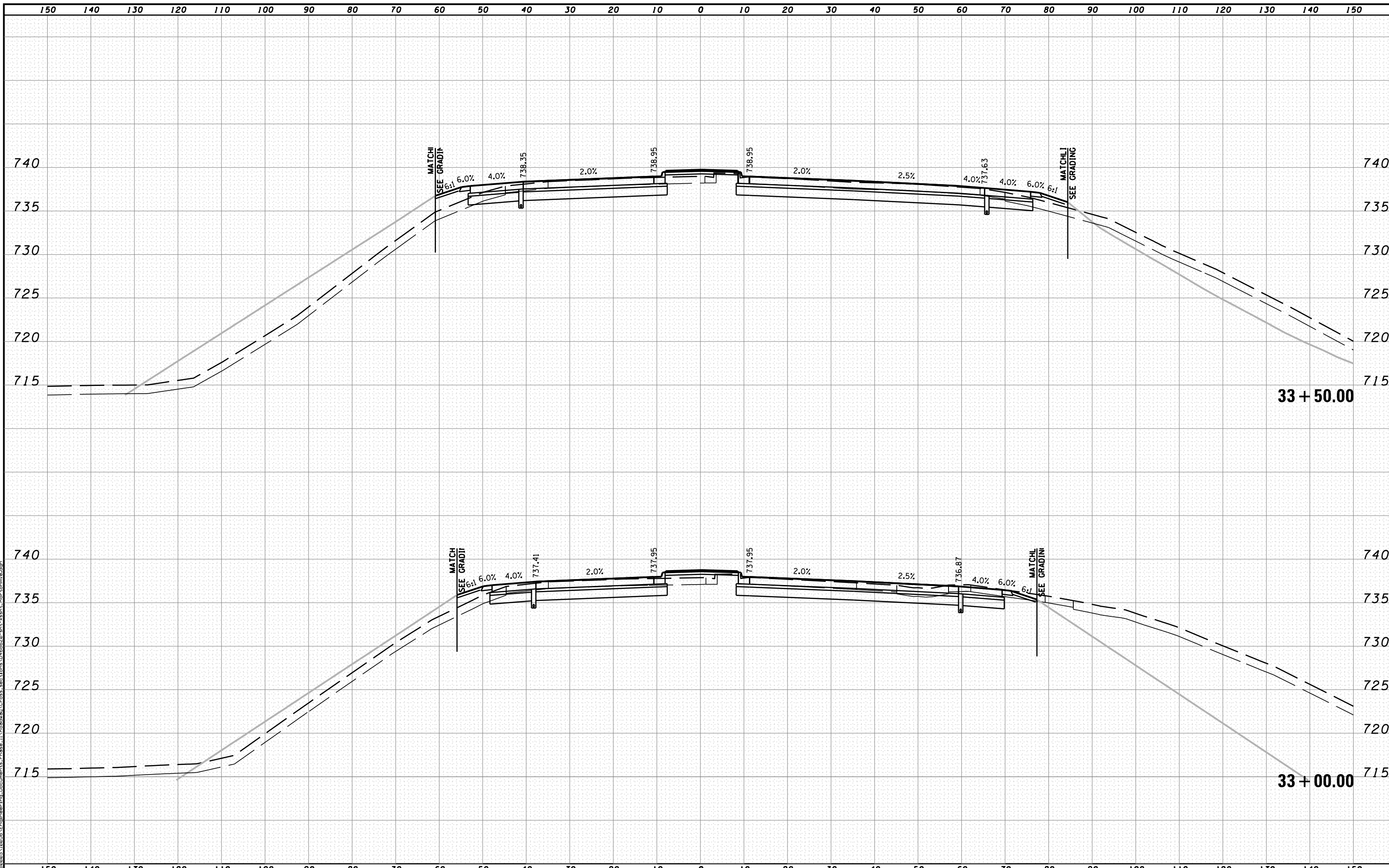


STATE OF ILLINOIS
DEPARTMENT OF TRANSPORTATION

CROSS SECTION MORTON AVE

SCALE: H 1"=10', V 1"=5' SHEET NO. 5 OF 24 SHEETS STA. 32+00.00 TO STA. 32+50.00

F.A.I. RTE.	SECTION	COUNTY	TOTAL SHEETS	SHEET NO.
90-[14R(14HB-4,14,14HVB)BR]		TAZEWELL	2433	2371
CONTRACT NO. 68620			ILLINOIS FED. AID PROJECT	



MODEL NAME: XS_SHEET_temporary_model_name_6
 DESIGN FILE: \\108005\108056\Engineering\Documents\Phase II\Roadway\Cross-sections\0468620-sht-xssht_MortonAve.dgn

FILE NAME =	DESIGNED - BH	REVISED -
...\\108005\108056\Engineering\Documents\Phase II\Roadway\Cross-sections\0468620-sht-xssht_MortonAve.dgn	DRAWN - MAC	REVISED -
USER NAME = tblank	CHECKED - JNR	REVISED -
PLOT DATE = 7/19/2012	DATE - JULY 20, 2012	REVISED -

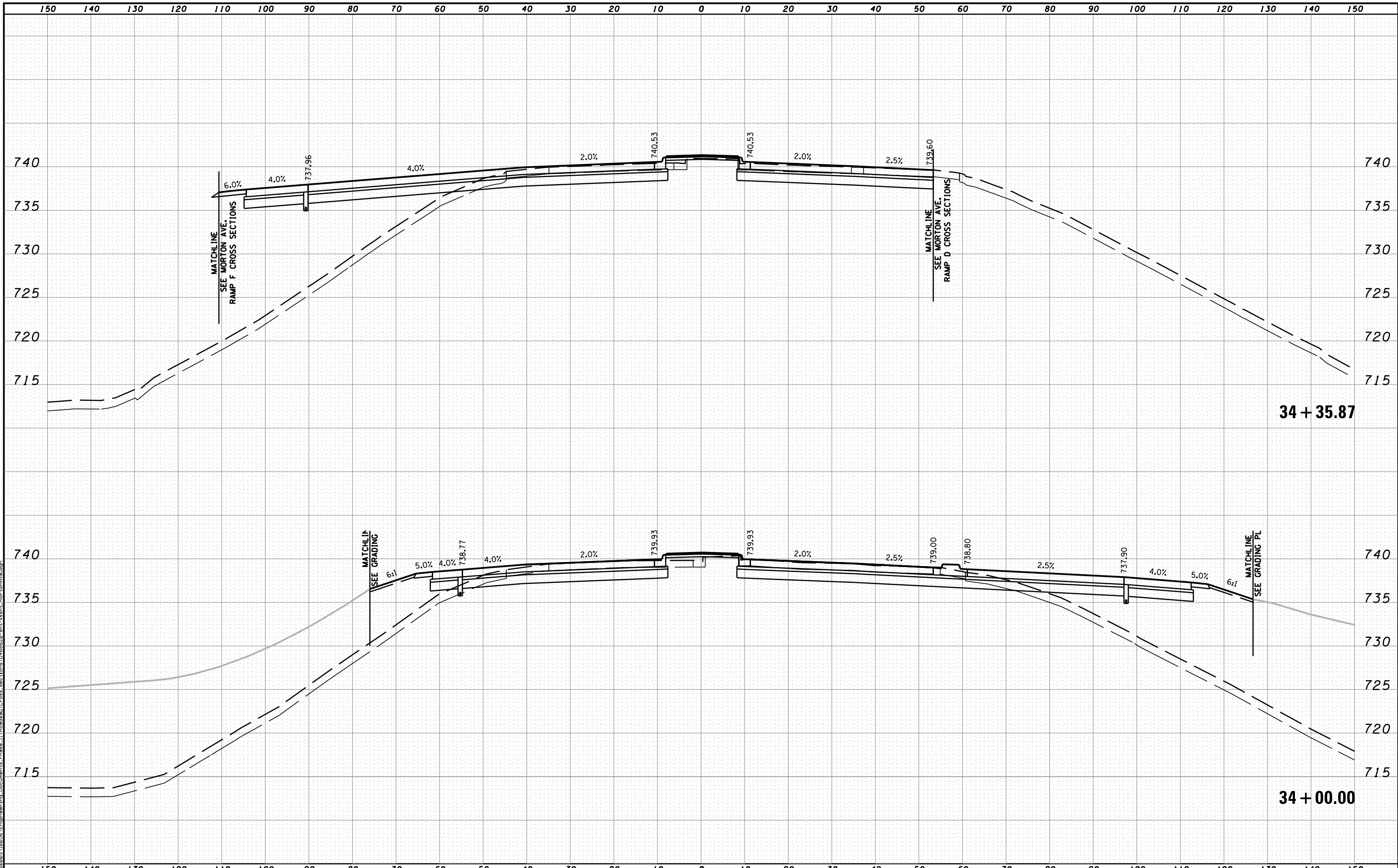


STATE OF ILLINOIS
DEPARTMENT OF TRANSPORTATION

CROSS SECTION MORTON AVE

SCALE: H 1"=10', V 1"=5' SHEET NO. 6 OF 24 SHEETS STA. 33+00.00 TO STA. 33+50.00

F.A.I. RTE.	SECTION	COUNTY	TOTAL SHEETS	SHEET NO.
90	[14R(14HB-4,14,14HVB)BR]	TAZEWELL	2433	2372
			CONTRACT NO. 68620	
ILLINOIS FED. AID PROJECT				



MODEL NAME: XS_SHEET_temporary_model_name_7
 DESIGN FILE: \\108005\108056\Engineering\Documents\Phase II\Roadway\Cross-sections\0468620-sht-xssht_MortonAve.dgn

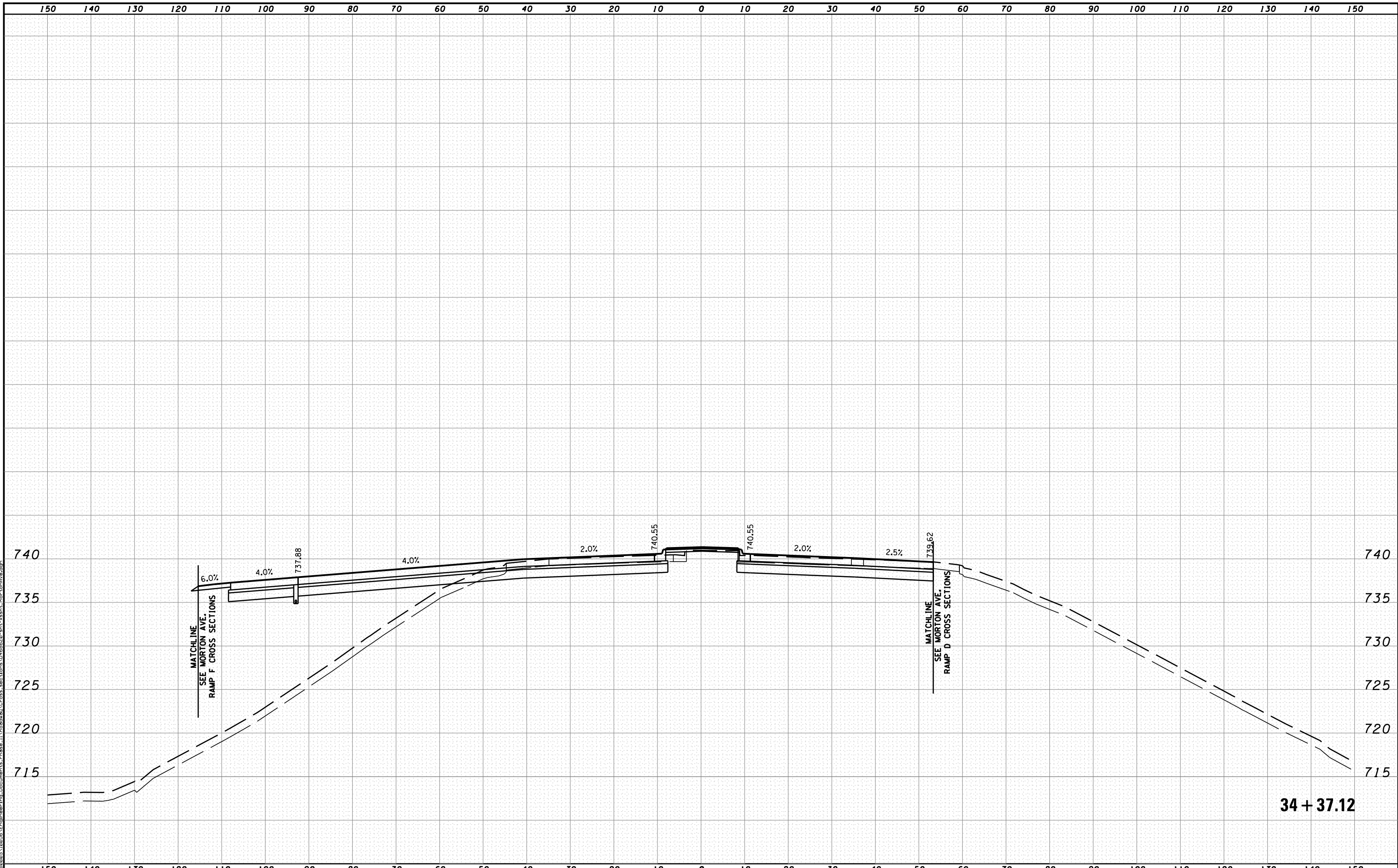
FILE NAME =	DESIGNED - BH	REVISED -
...\\108005\108056\Engineering\Documents\Phase II\Roadway\Cross-sections\0468620-sht-xssht_MortonAve.dgn	DRAWN - MAC	REVISED -
USER NAME = tblank	CHECKED - JNR	REVISED -
PLOT DATE = 7/19/2012	DATE - JULY 20, 2012	REVISED -



STATE OF ILLINOIS
DEPARTMENT OF TRANSPORTATION

CROSS SECTION MORTON AVE
 SCALE: H 1"=10', V 1"=5' SHEET NO. 7 OF 24 SHEETS STA. 34+00.00 TO STA. 34+35.87

F.A.I. RTE.	SECTION	COUNTY	TOTAL SHEETS	SHEET NO.
• 90-[14R(14HB-4,14,14HVB)BR]		TAZEWELL	2433	2373
			CONTRACT NO. 68620	
ILLINOIS FED. AID PROJECT				



MODEL NAME: XS_SHEET_temporary_model_name.B
 DESIGN FILE: \\108005\10805A\Engineering\Documents\Phase II\Roadway\Cross-sections\0468620-sht-xsht-MortonAve.dgn

FILE NAME =	DESIGNED - BH	REVISED -
...\\D468620-sht-xsht-MortonAve.dgn	DRAWN - MAC	REVISED -
USER NAME = tblank	CHECKED - JNR	REVISED -
PLOT DATE = 7/19/2012	DATE - JULY 20, 2012	REVISED -

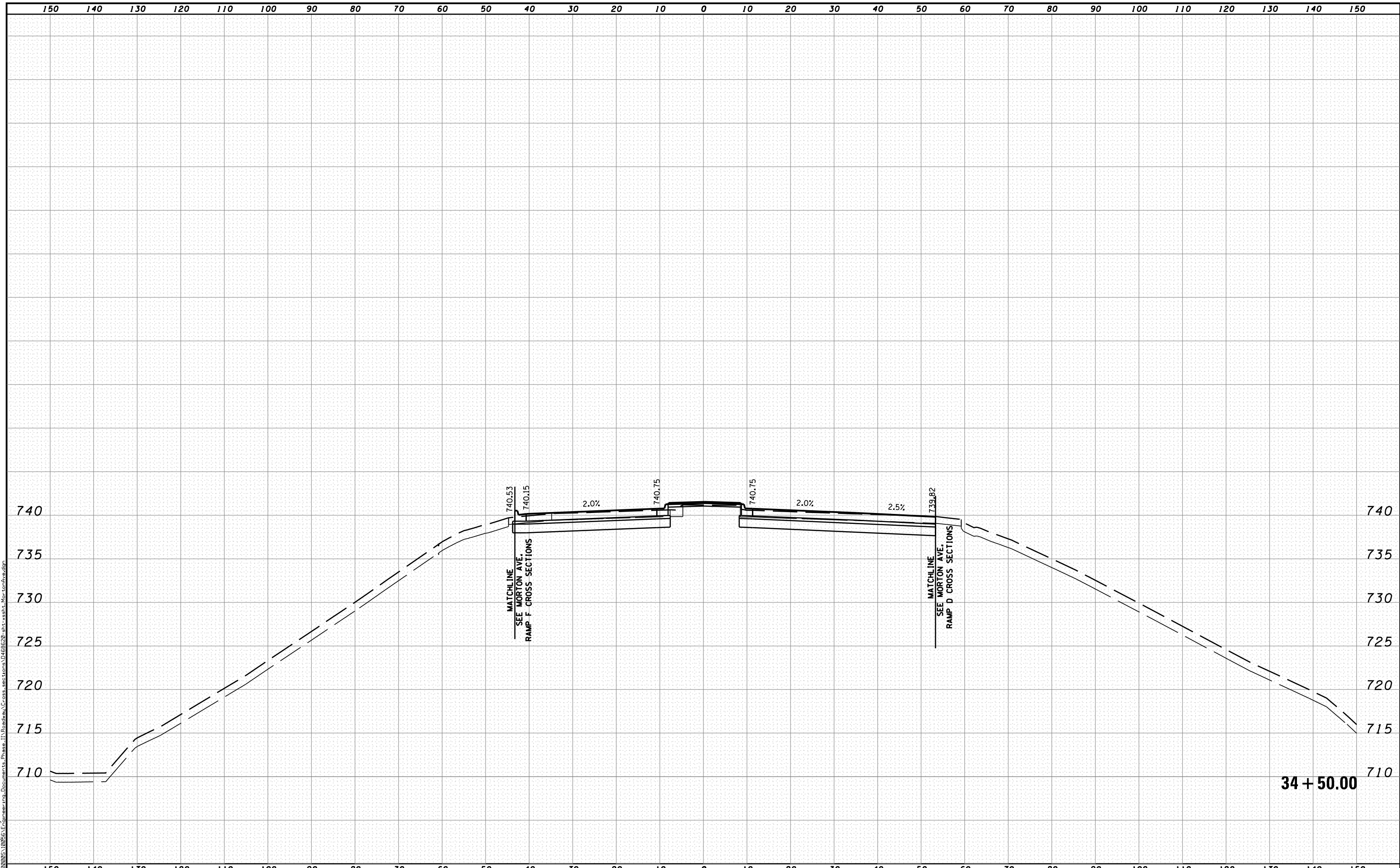


STATE OF ILLINOIS
DEPARTMENT OF TRANSPORTATION

CROSS SECTION MORTON AVE

SCALE: H 1"=10', V 1"=5' SHEET NO. 8 OF 24 SHEETS STA. 34+37.12 TO STA. 34+37.12

F.A.I. RTE.	SECTION	COUNTY	TOTAL SHEETS	SHEET NO.
90-[14R(14HB-4,14,14HVB)BR]		TAZEWELL	2433	2374
			CONTRACT NO. 68620	
ILLINOIS FED. AID PROJECT				



MODEL NAME: XS_SHEET_temporary_model_name_9
 DESIGN FILE: \\10005\1005\Engineering\Documents\Phase II\Roadway\Cross-sections\0468620-sht-xsht_MortonAve.dgn

FILE NAME =	DESIGNED - BH	REVISED -
...\\0468620-sht-xsht_MortonAve.dgn	DRAWN - MAC	REVISED -
USER NAME = tblank	CHECKED - JNR	REVISED -
PLOT DATE = 7/19/2012	DATE - JULY 20, 2012	REVISED -



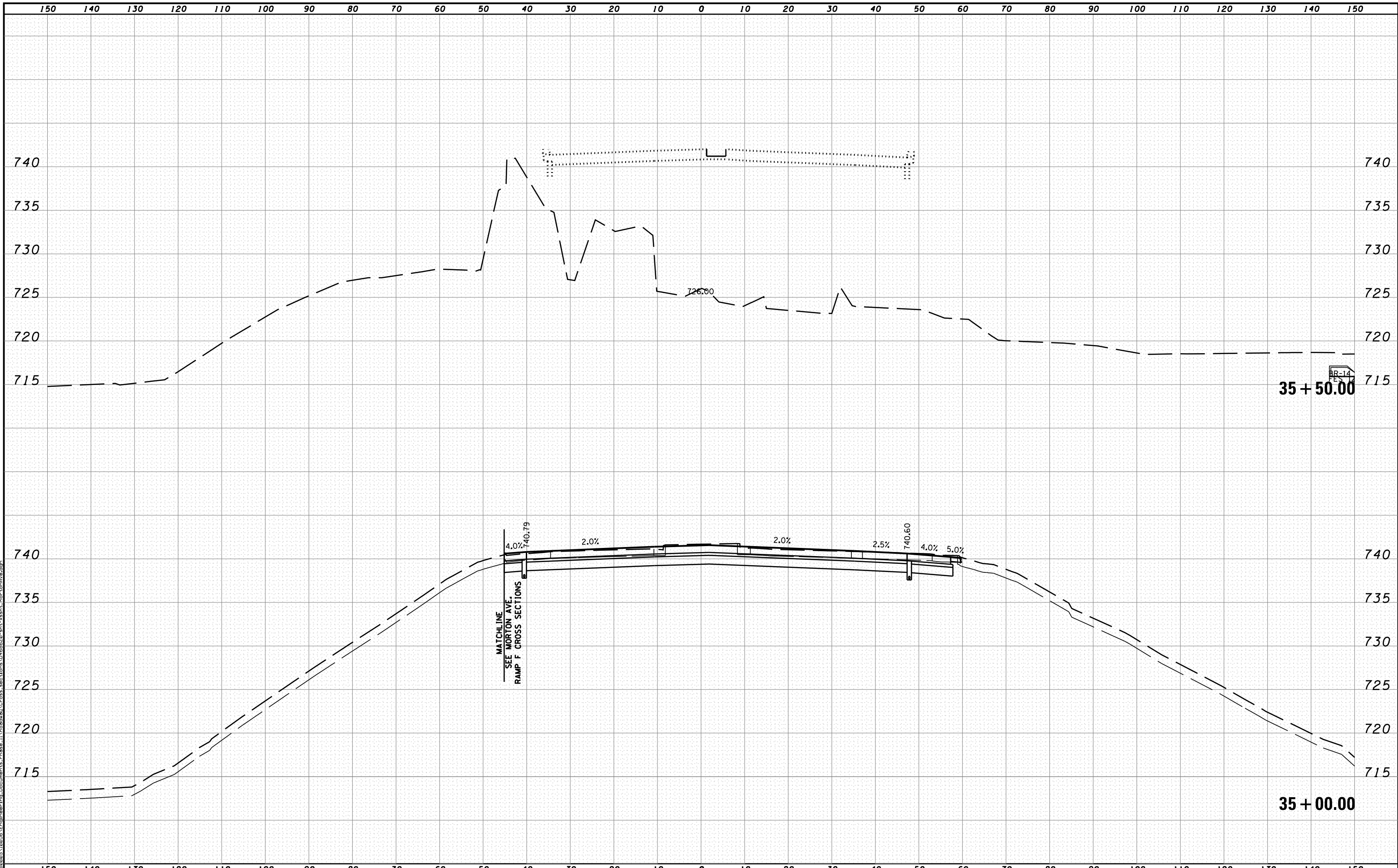
STATE OF ILLINOIS
DEPARTMENT OF TRANSPORTATION

CROSS SECTION MORTON AVE

SCALE: H 1"=10', V 1"=5' SHEET NO. 9 OF 24 SHEETS STA. 34+50.00 TO STA. 34+50.00

F.A.I. RTE.	SECTION	COUNTY	TOTAL SHEETS	SHEET NO.
90-[14R](14HB-4,14,14HVB)BR]		TAZEWELL	2433	2375
CONTRACT NO. 68620			ILLINOIS FED. AID PROJECT	

34 + 50.00



MODEL NAME: XS_SHEET_temporary_model_name_10
 DESIGN FILE: \\1000051005\Engineering\Documents_Phase II\Roadway\Cross-sections\0468620-sht-xsht_MortonAve.dgn

FILE NAME =	DESIGNED - BH	REVISED -
...\\0468620-sht-xsht_MortonAve.dgn	DRAWN - MAC	REVISED -
USER NAME = tblank	CHECKED - JNR	REVISED -
PLOT DATE = 7/19/2012	DATE - JULY 20, 2012	REVISED -

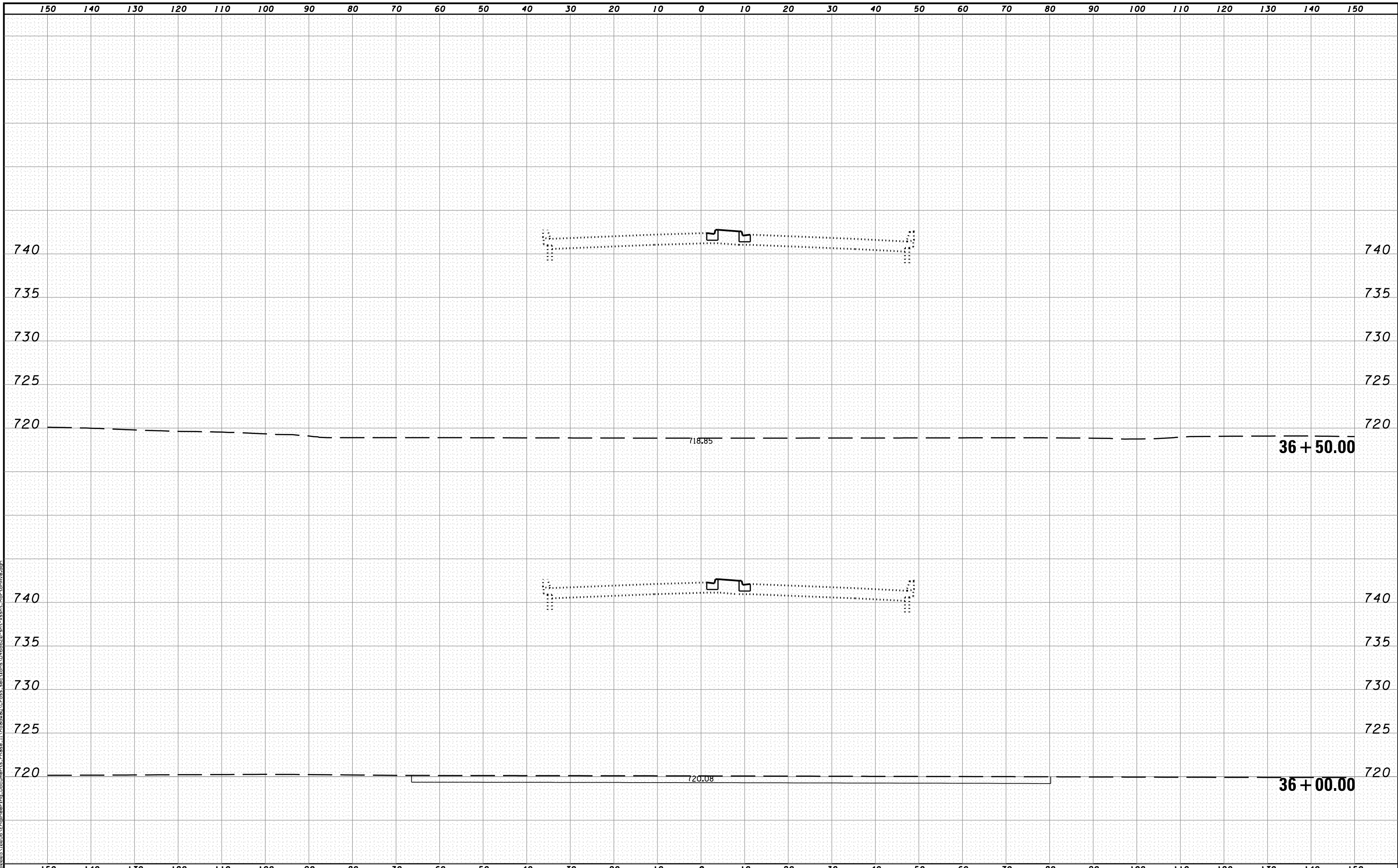


STATE OF ILLINOIS
DEPARTMENT OF TRANSPORTATION

CROSS SECTION MORTON AVE

SCALE: H 1"=10', V 1"=5' SHEET NO. 10 OF 24 SHEETS STA. 35+00.00 TO STA. 35+50.00

F.A.I. RTE.	SECTION	COUNTY	TOTAL SHEETS	SHEET NO.
• 90-[14R(14HB-4,14,14HVB)BR]		TAZEWELL	2433	2376
			CONTRACT NO. 68620	
ILLINOIS FED. AID PROJECT				



MODEL NAME: XS_SHEET_temporary_model_name.11
 DESIGN FILE: \\10805\10805A\Engineering\Documents_Phase_11\Roadway\Cross-sections\0468620-sht-xssht_MortonAve.dgn

FILE NAME =	DESIGNED - BH	REVISED -
...\\10805\10805A\Engineering\Documents_Phase_11\Roadway\Cross-sections\0468620-sht-xssht_MortonAve.dgn	DRAWN - MAC	REVISED -
USER NAME = tblank	CHECKED - JNR	REVISED -
PLOT DATE = 7/19/2012	DATE - JULY 20, 2012	REVISED -

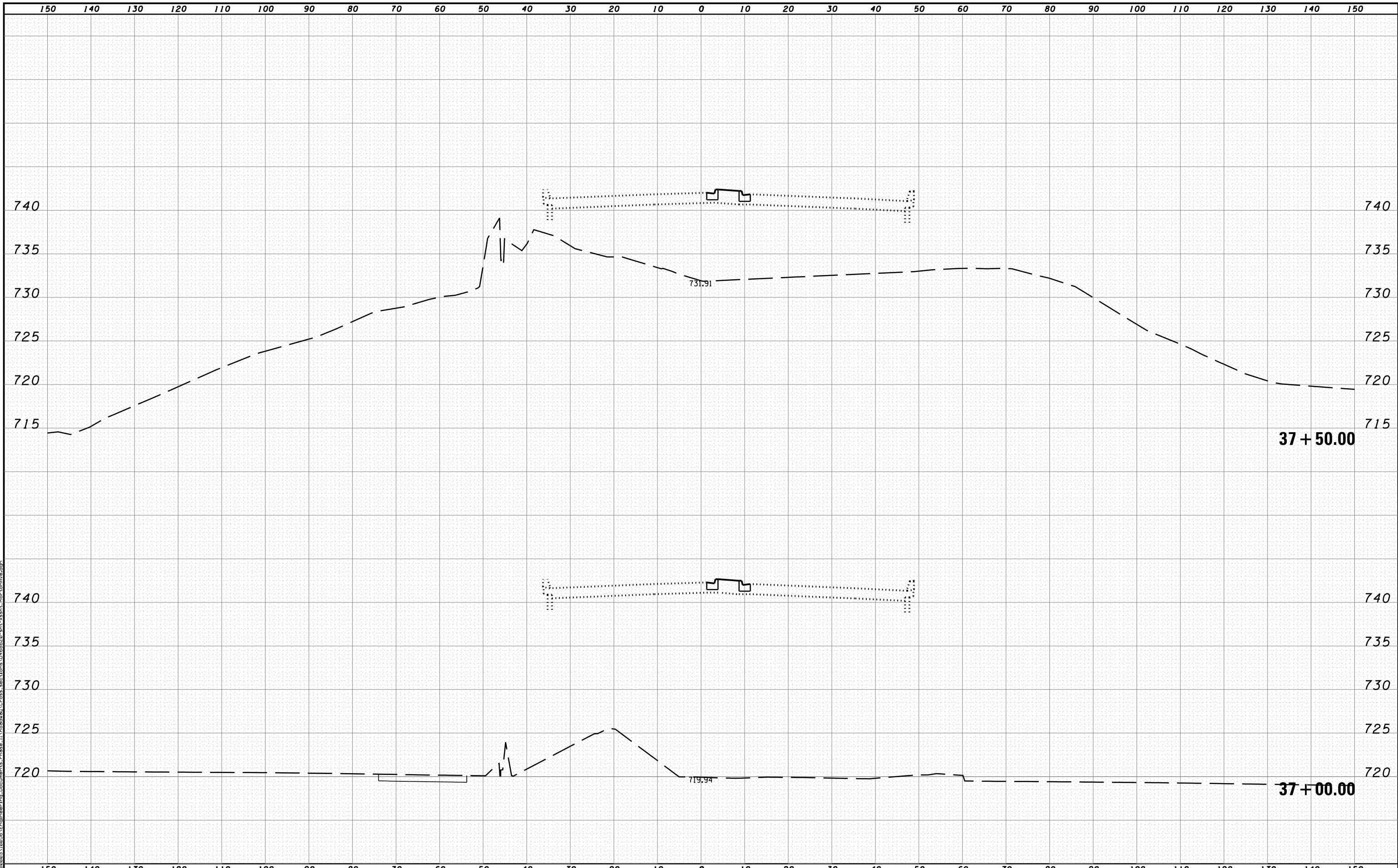


STATE OF ILLINOIS
DEPARTMENT OF TRANSPORTATION

CROSS SECTION MORTON AVE

SCALE: H 1"=10', V 1"=5' SHEET NO. 11 OF 24 SHEETS STA. 36+00.00 TO STA. 36+50.00

F.A.I. RTE.	SECTION	COUNTY	TOTAL SHEETS	SHEET NO.
• 90-[14R;(14HB-4,14,14HVB)BR]		TAZEWELL	2433	2377
			CONTRACT NO. 68620	
ILLINOIS FED. AID PROJECT				



MODEL NAME: XS_SHEET_temporary_model_name_12
 DESIGN FILE: \\108005\10805A\Engineering\Documents_Phase_II\Roadway\Cross-sections\0468620-sht-xsht_MortonAve.dgn

FILE NAME =
 ...\\108005\10805A\Engineering\Documents_Phase_II\Roadway\Cross-sections\0468620-sht-xsht_MortonAve.dgn
 USER NAME = tblank
 PLOT DATE = 7/19/2012

DESIGNED - BH
 DRAWN - MAC
 CHECKED - JNR
 DATE - JULY 20, 2012

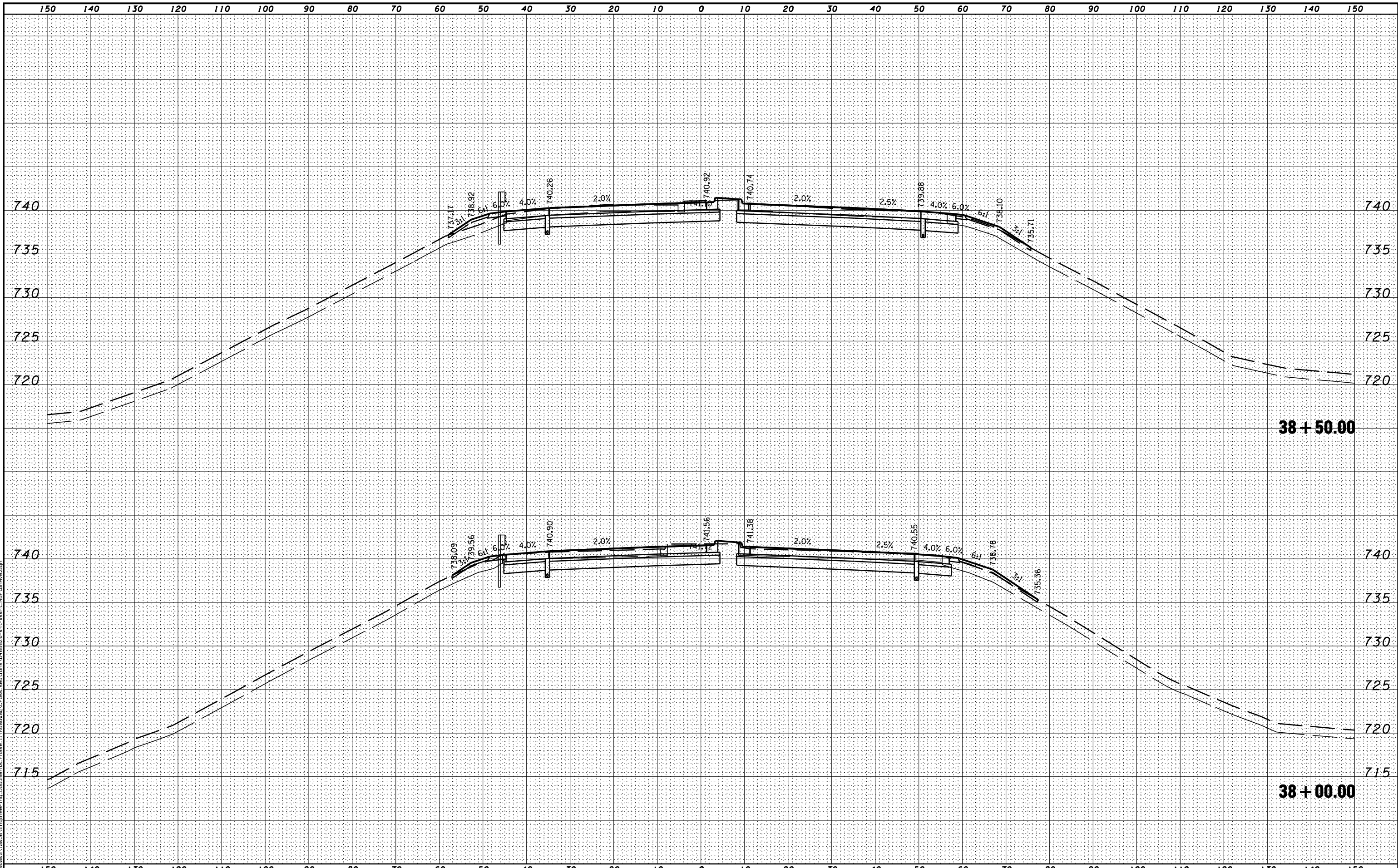
REVISED -
 REVISED -
 REVISED -
 REVISED -



STATE OF ILLINOIS
 DEPARTMENT OF TRANSPORTATION

CROSS SECTION MORTON AVE
 SCALE: H 1"=10', V 1"=5' SHEET NO. 12 OF 24 SHEETS STA. 37+00.00 TO STA. 37+50.00

F.A.I. RTE.	SECTION	COUNTY	TOTAL SHEETS	SHEET NO.
90-[14Rz(14HB-4,14,14HVB)BR]	TAZEWELL	2433	2378	
CONTRACT NO. 68620			ILLINOIS FED. AID PROJECT	



MODEL NAME: XS SHEET - temp0001 - model_name_13
 DESIGN FILE: \\s0205\10025\Engineering\Documents\Phase II\Roadway\Cross-sections\0468620-sht-xsht_MortonAve.dgn

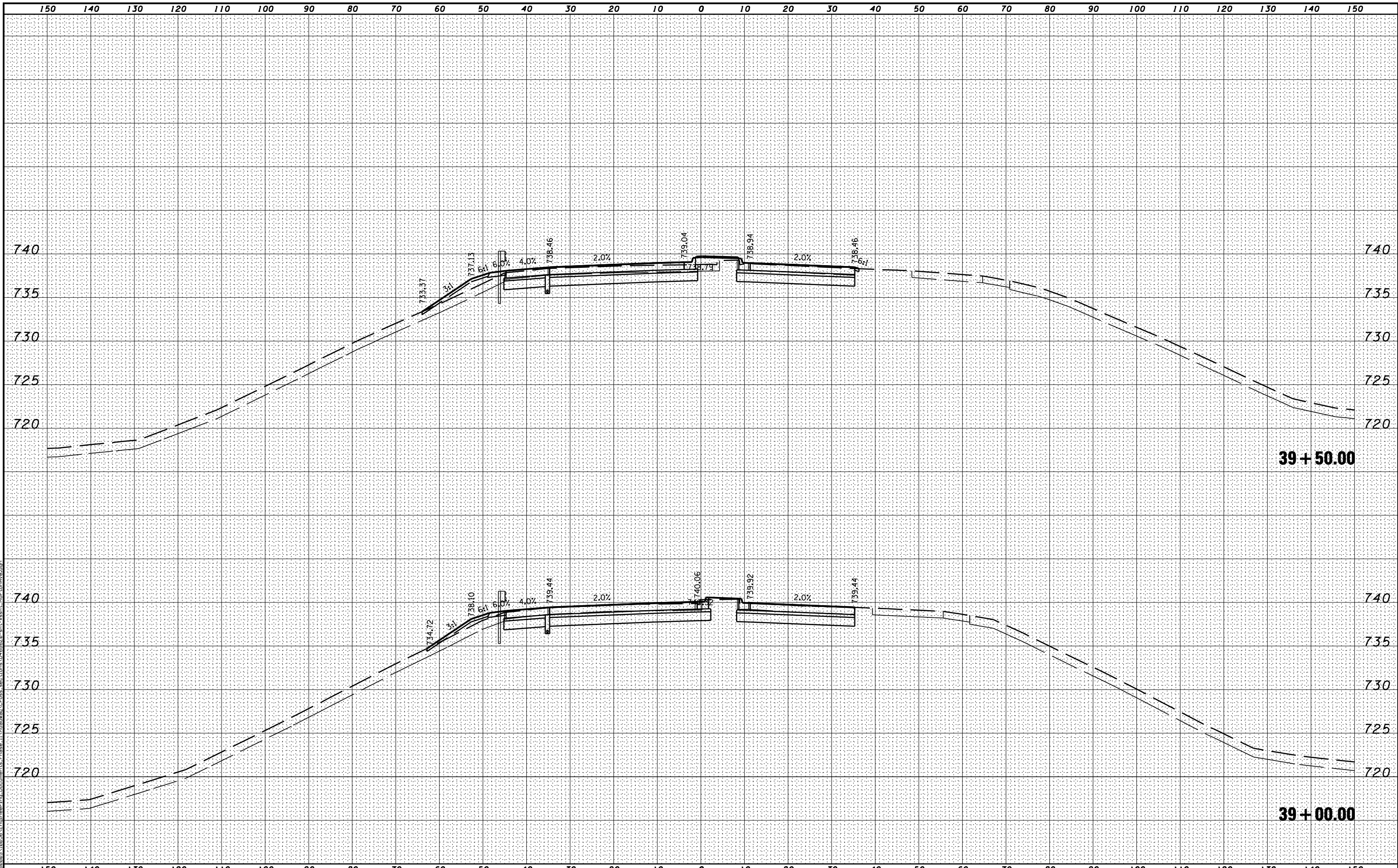
FILE NAME =	DESIGNED - BH	REVISED -
...D468620-sht-xsht_MortonAve.dgn	DRAWN - MAC	REVISED -
USER NAME = jreambillo	CHECKED - JNR	REVISED -
PLOT DATE = 7/26/2012	DATE - JULY 20, 2012	REVISED -



STATE OF ILLINOIS
DEPARTMENT OF TRANSPORTATION

CROSS SECTION MORTON AVE
 SCALE: H 1"=10', V 1"=5' SHEET NO. 13 OF 24 SHEETS STA. 38+00.00 TO STA. 38+50.00

F.A.I. RTE.	SECTION	COUNTY	TOTAL SHEETS	SHEET NO.
90	[14R(14HB-4,14,14HVB)BR]	TAZEWELL	2433	2379
			CONTRACT NO. 68620	
ILLINOIS FED. AID PROJECT				



MODEL NAME: XS SHEET - temp04ru_model_name_14
 DESIGN FILE: \\020511005\Engineering\Documents\Phase II\Roadway\Cross-sections\0468620-shr-ssht-MortonAve.dgn

FILE NAME =	DESIGNED - BH	REVISED -
...\\0468620-shr-ssht-MortonAve.dgn	DRAWN - MAC	REVISED -
USER NAME = jreambillo	CHECKED - JNR	REVISED -
PLOT DATE = 7/26/2012	DATE - JULY 20, 2012	REVISED -



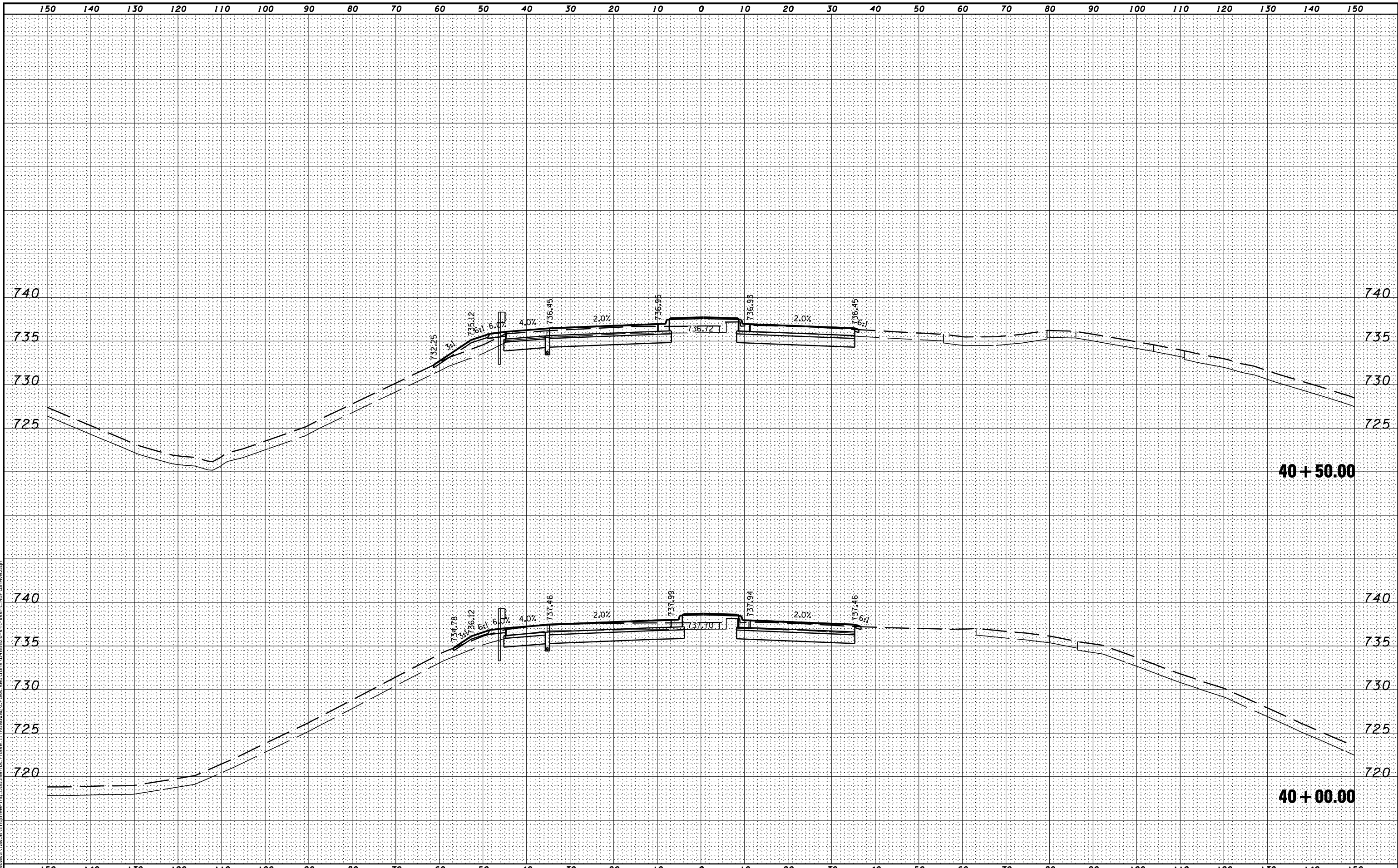
STATE OF ILLINOIS
DEPARTMENT OF TRANSPORTATION

CROSS SECTION MORTON AVE

SCALE: H 1"=10', V 1"=5' SHEET NO. 14 OF 24 SHEETS STA. 39+00.00 TO STA. 39+50.00

F.A.I. RTE.	SECTION	COUNTY	TOTAL SHEETS	SHEET NO.
90-[14R(14HB-4,14,14HVB)BR]		TAZEWELL	2433	2380
			CONTRACT NO. 68620	

ILLINOIS FED. AID PROJECT



MODEL NAME: XS SHEET - temp0001 - model_name_15
 DESIGN FILE: \\1020510025\Engineering\Documents\Phase II\Roadway\Cross-sections\0468620-shr-ssht-MortonAve.dgn

FILE NAME =	DESIGNED - BH	REVISED -
...D468620-shr-ssht-MortonAve.dgn	DRAWN - MAC	REVISED -
USER NAME = jreambillo	CHECKED - JNR	REVISED -
PLOT DATE = 7/26/2012	DATE - JULY 20, 2012	REVISED -

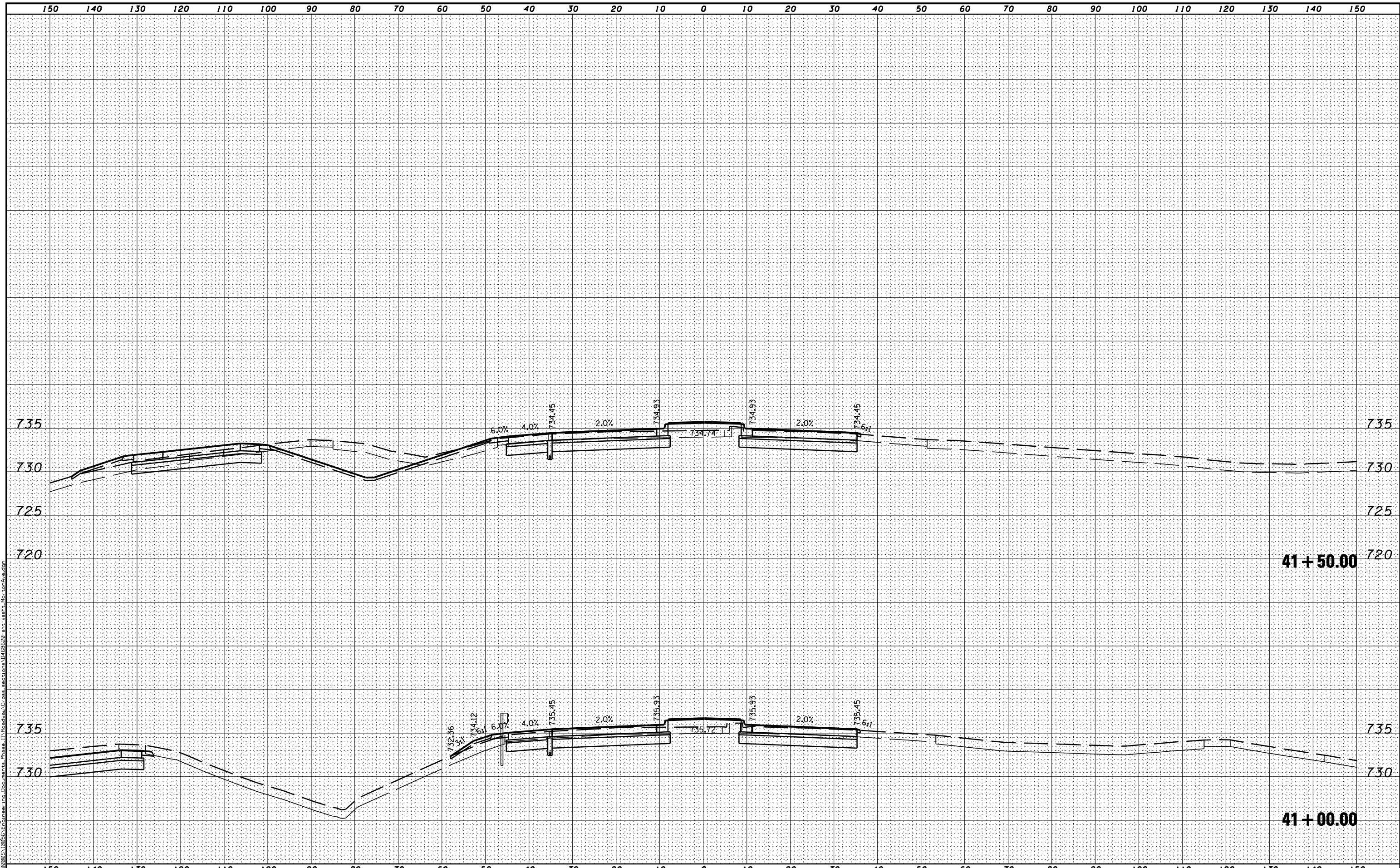


STATE OF ILLINOIS
DEPARTMENT OF TRANSPORTATION

CROSS SECTION MORTON AVE

SCALE: H 1"=10', V 1"=5' SHEET NO. 15 OF 24 SHEETS STA. 40+00.00 TO STA. 40+50.00

F.A.I. RTE.	SECTION	COUNTY	TOTAL SHEETS	SHEET NO.
90-[14R(14HB-4,14,14HVB)BR]		TAZEWELL	2433	2381
			CONTRACT NO. 68620	



MODEL NAME: XS SHEET - temporary model name 16
 DESIGN FILE: \\10205\10205\Engineering\Documents\Phase II\Roadway\Cross sections\0468620-shr-ssht-MortonAve.dgn

FILE NAME =	DESIGNED - BH	REVISED -
...D468620-shr-ssht-MortonAve.dgn	DRAWN - MAC	REVISED -
USER NAME = jreambillo	CHECKED - JNR	REVISED -
PLOT DATE = 7/26/2012	DATE - JULY 20, 2012	REVISED -

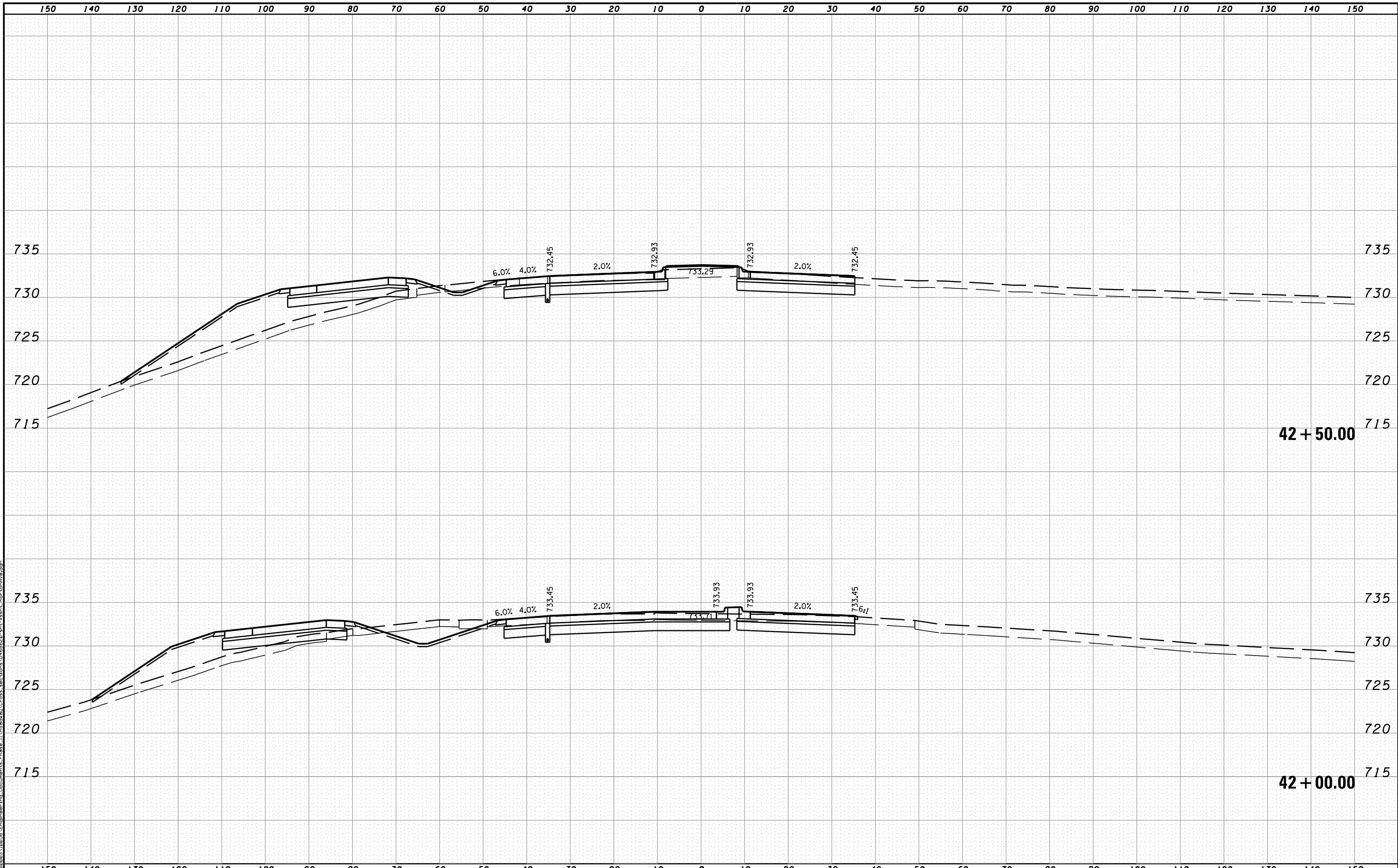


STATE OF ILLINOIS
DEPARTMENT OF TRANSPORTATION

CROSS SECTION MORTON AVE

SCALE: H 1"=10', V 1"=5' SHEET NO. 16 OF 24 SHEETS STA. 41+00.00 TO STA. 41+50.00

F.A.I. RTE.	SECTION	COUNTY	TOTAL SHEETS	SHEET NO.
90	[14R(14HB-4,14,14HVB)BR]	TAZEWELL	2433	2382
			CONTRACT NO. 68620	



MODEL NAME: XS_SHEET_temporary_model_name.17
 DESIGN FILE: \\10805\10805A\Engineering\Documents\Phase II\Roadway\Cross-sections\0468620-sht-xsht_MortonAve.dgn

FILE NAME =	DESIGNED - BH	REVISED -
...\\0468620-sht-xsht_MortonAve.dgn	DRAWN - MAC	REVISED -
USER NAME = tblank	CHECKED - JNR	REVISED -
PLOT DATE = 7/19/2012	DATE - JULY 20, 2012	REVISED -




STATE OF ILLINOIS
DEPARTMENT OF TRANSPORTATION

CROSS SECTION MORTON AVE

SCALE: H 1"=10', V 1"=5' SHEET NO. 17 OF 24 SHEETS STA. 42+00.00 TO STA. 42+50.00

F.A.I. RTE.	SECTION	COUNTY	TOTAL SHEETS	SHEET NO.
90	[14R;14HB-4,14,14HVB]BR	TAZEWELL	2433	2383
			CONTRACT NO. 68620	
ILLINOIS FED. AID PROJECT				



MODEL NAME: XS_SHEET_temporary_model_name.18
 DESIGN FILE: \\10805108051\Engineering\Documents_Phase_II\Roadway\Cross-sections\0468620-sht-xsht_MortonAve.dgn

FILE NAME =	DESIGNED - BH	REVISED -
...\\D468620-sht-xsht_MortonAve.dgn	DRAWN - MAC	REVISED -
USER NAME = tblank	CHECKED - JNR	REVISED -
PLOT DATE = 7/19/2012	DATE - JULY 20, 2012	REVISED -

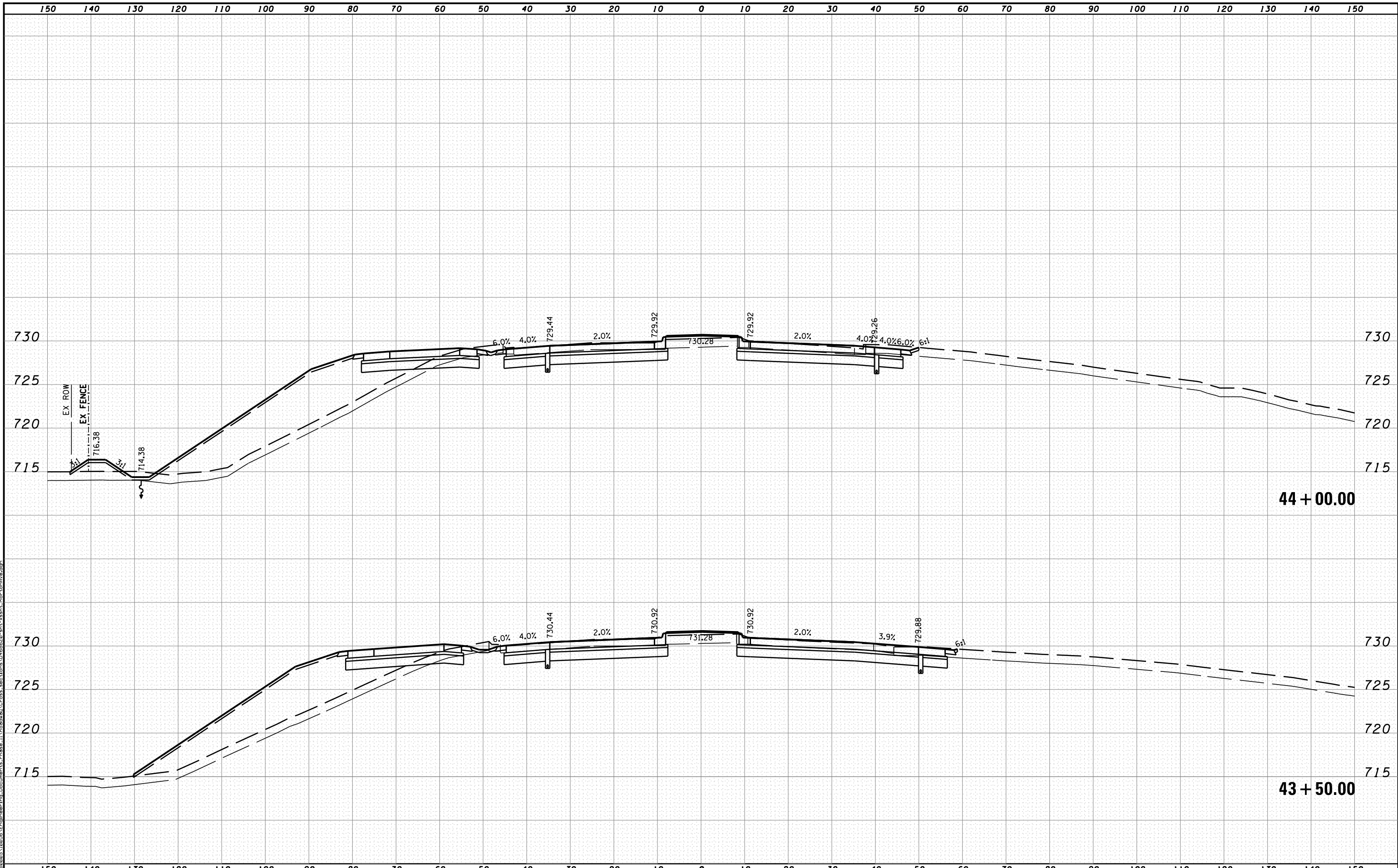


STATE OF ILLINOIS
DEPARTMENT OF TRANSPORTATION

CROSS SECTION MORTON AVE

SCALE: H 1"=10', V 1"=5' SHEET NO. 18 OF 24 SHEETS STA. 42+64.60 TO STA. 43+00.00

F.A.I. RTE.	SECTION	COUNTY	TOTAL SHEETS	SHEET NO.
90-[14R(14HB-4,14,14HVB)BR]		TAZEWELL	2433	2384
			CONTRACT NO. 68620	
ILLINOIS FED. AID PROJECT				



MODEL NAME: XS_SHEET_temporary_model_name_19
 DESIGN FILE: \\10205\10205A\Engineering\Documents\Phase II\Roadway\Cross-sections\0468620-sht-xsht_MortonAve.dgn

FILE NAME =	DESIGNED - BH	REVISED -
...\\0468620-sht-xsht_MortonAve.dgn	DRAWN - MAC	REVISED -
USER NAME = tblank	CHECKED - JNR	REVISED -
PLOT DATE = 7/19/2012	DATE - JULY 20, 2012	REVISED -

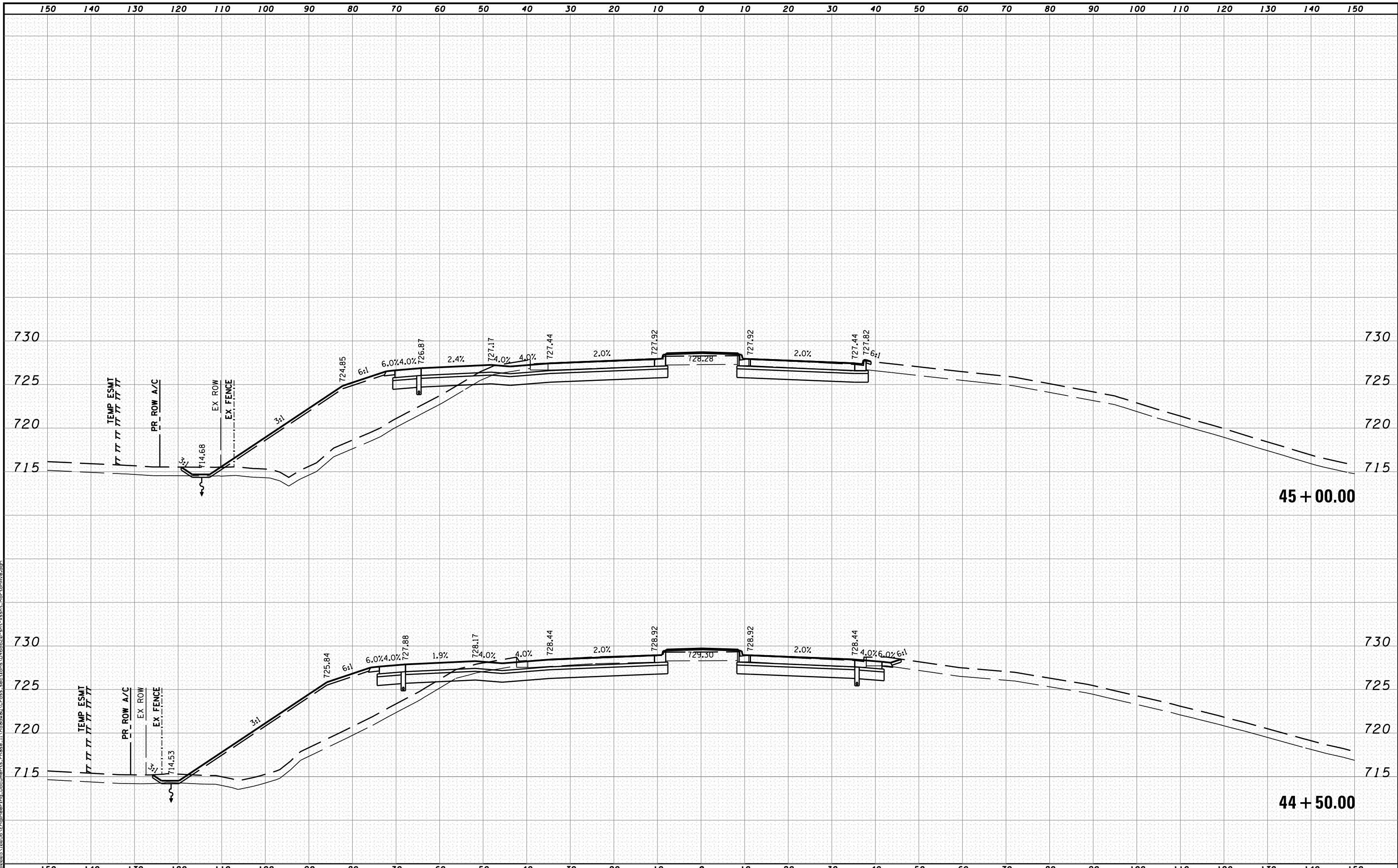


STATE OF ILLINOIS
DEPARTMENT OF TRANSPORTATION

CROSS SECTION MORTON AVE

SCALE: H 1"=10', V 1"=5' SHEET NO. 19 OF 24 SHEETS STA. 43+50.00 TO STA. 44+00.00

F.A.I. RTE.	SECTION	COUNTY	TOTAL SHEETS	SHEET NO.
90-[14R(14HB-4,14,14HVB)BR]		TAZEWELL	2433	2385
CONTRACT NO. 68620			ILLINOIS FED. AID PROJECT	



MODEL NAME: XS_SHEET_temporary_model_name.dgn
 DESIGN FILE: \\1000051005\Engineering\Documents\Phase II\Roadway\Cross-sections\0468620-sht-xsht_MortonAve.dgn
 USER NAME: tblank
 PLOT DATE: 7/19/2012

FILE NAME =	DESIGNED - BH	REVISED -
...\\1000051005\Engineering\Documents\Phase II\Roadway\Cross-sections\0468620-sht-xsht_MortonAve.dgn	DRAWN - MAC	REVISED -
USER NAME = tblank	CHECKED - JNR	REVISED -
PLOT DATE = 7/19/2012	DATE - JULY 20, 2012	REVISED -

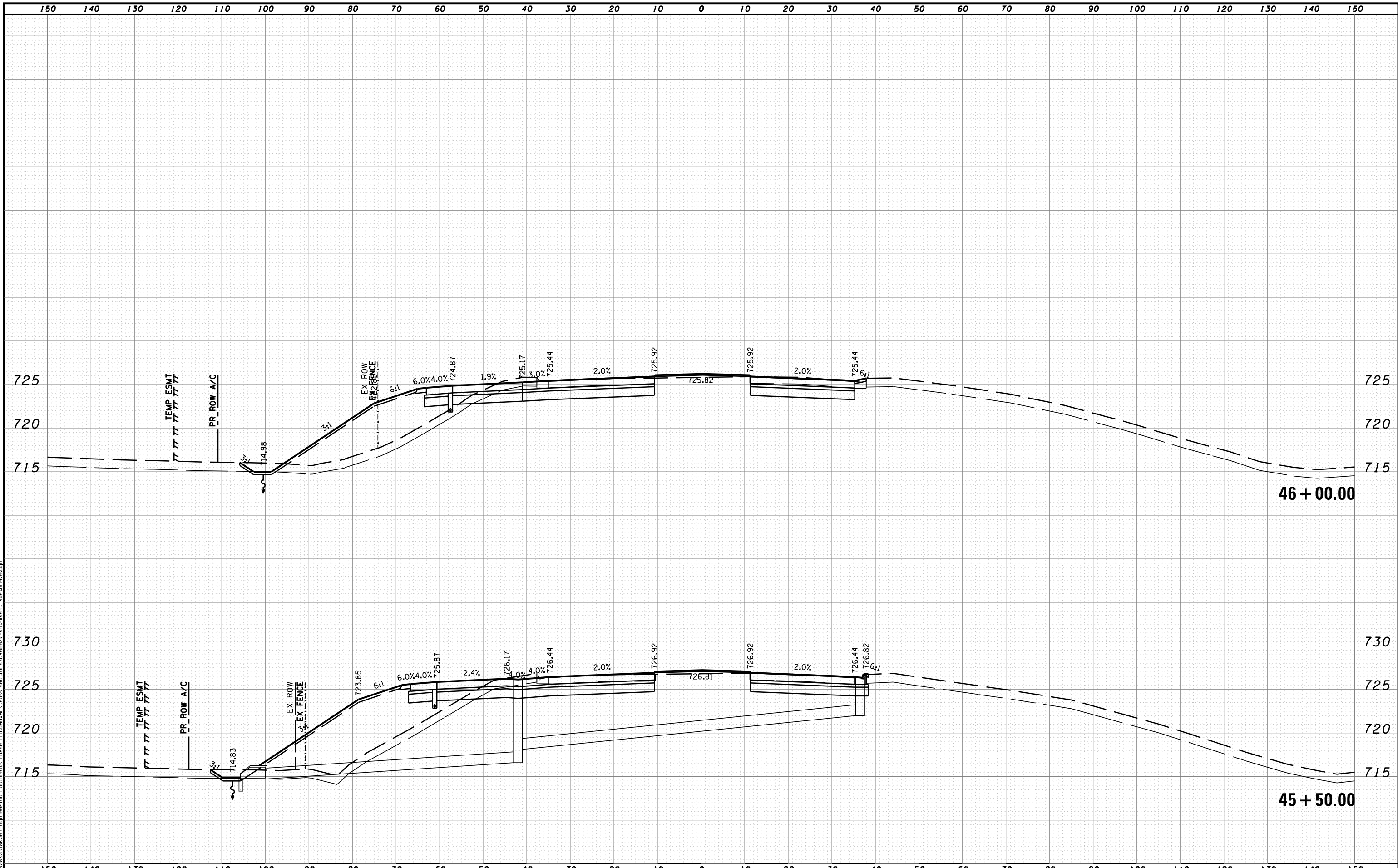


STATE OF ILLINOIS
DEPARTMENT OF TRANSPORTATION

CROSS SECTION MORTON AVE

SCALE: H 1"=10', V 1"=5' SHEET NO. 20 OF 24 SHEETS STA. 44+50.00 TO STA. 45+00.00

F.A.I. RTE.	SECTION	COUNTY	TOTAL SHEETS	SHEET NO.
90	[14R(14HB-4,14,14HVB)BR]	TAZEWELL	2433	2386
			CONTRACT NO. 68620	
ILLINOIS FED. AID PROJECT				



MODEL NAME: XS_SHEET_temporary_model_name_21
 DESIGN FILE: \\108005\108056\Engineering\Documents\Phase II\Roadway\Cross-sections\0468620-sht-xsht-MortonAve.dgn

FILE NAME =
 ...\\108005\108056\Engineering\Documents\Phase II\Roadway\Cross-sections\0468620-sht-xsht-MortonAve.dgn
 USER NAME = tblank
 PLOT DATE = 7/19/2012

DESIGNED - BH
 DRAWN - MAC
 CHECKED - JNR
 DATE - JULY 20, 2012

REVISED -
 REVISED -
 REVISED -
 REVISED -

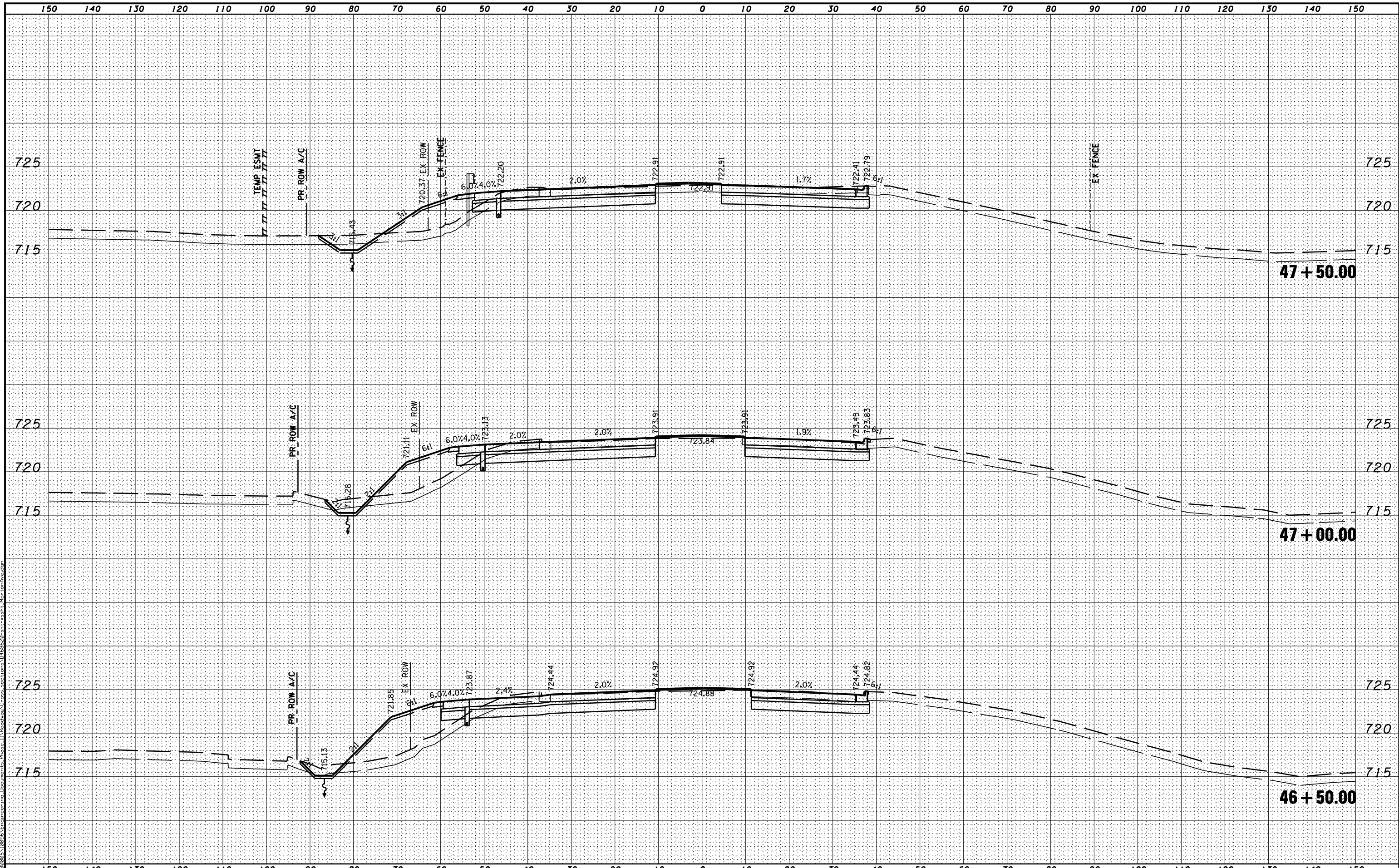


STATE OF ILLINOIS
 DEPARTMENT OF TRANSPORTATION

CROSS SECTION MORTON AVE

SCALE: H 1"=10', V 1"=5' SHEET NO. 21 OF 24 SHEETS STA. 45+50.00 TO STA. 46+00.00

F.A.I. RTE.	SECTION	COUNTY	TOTAL SHEETS	SHEET NO.
90-[14R(14HB-4,14,14HVB)BR]		TAZEWELL	2433	2387
CONTRACT NO. 68620			ILLINOIS FED. AID PROJECT	



MODEL NAME: XS SHEET - temp04ru_model_name_22
 DESIGN FILE: \\020510025\10025\Engineering\Documents\Phase II\Roadway\Cross sections\0468620-sht-ssht-MortonAve.dgn

FILE NAME =	DESIGNED - BH	REVISED -
...D468620-sht-ssht-MortonAve.dgn	DRAWN - MAC	REVISED -
USER NAME = jreambillo	CHECKED - JNR	REVISED -
PLOT DATE = 7/26/2012	DATE - JULY 20, 2012	REVISED -



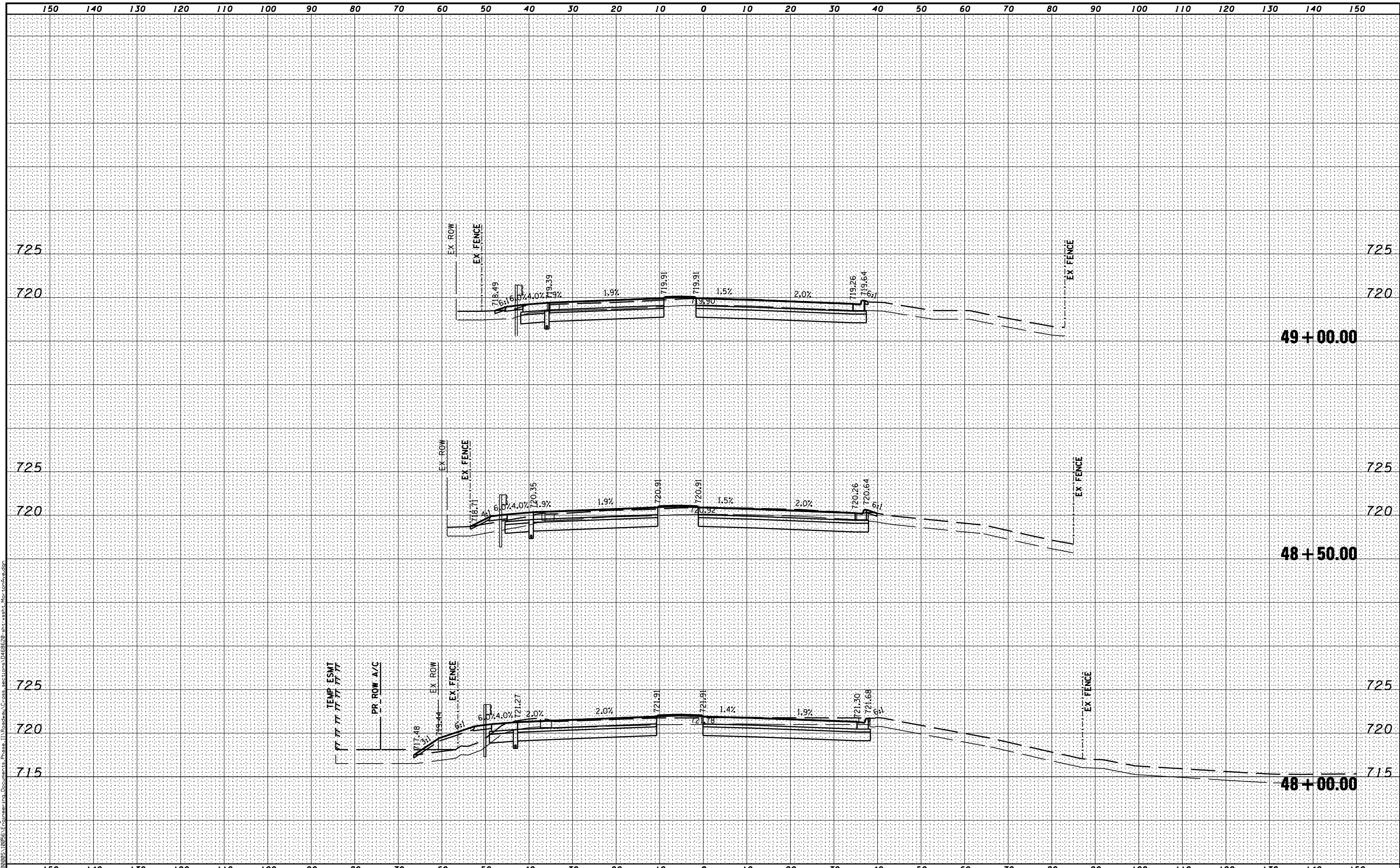
STATE OF ILLINOIS
DEPARTMENT OF TRANSPORTATION

CROSS SECTION MORTON AVE

SCALE: H 1"=10', V 1"=5' SHEET NO. 22 OF 24 SHEETS STA. 46+50.00 TO STA. 47+50.00

F.A.I. RTE.	SECTION	COUNTY	TOTAL SHEETS	SHEET NO.
90-[14R(14HB-4,14,14HVB)BR]		TAZEWELL	2433	2388
			CONTRACT NO. 68620	

ILLINOIS FED. AID PROJECT



MODEL NAME: XS_SHEET_temporary_model_name_23
 DESIGN FILE: \\020205\100205\Engineering\Documents\Phase II\Roadway\Cross_sections\0468620-sht-xsht_MortonAve.dgn

FILE NAME =	DESIGNED - BH	REVISED -
...D468620-sht-xsht_MortonAve.dgn	DRAWN - MAC	REVISED -
USER NAME = jreambillo	CHECKED - JNR	REVISED -
PLOT DATE = 7/26/2012	DATE - JULY 20, 2012	REVISED -



STATE OF ILLINOIS
DEPARTMENT OF TRANSPORTATION

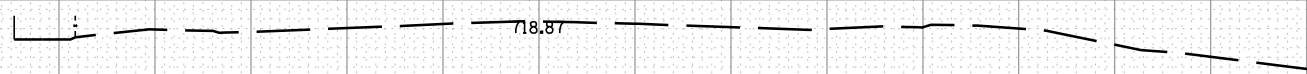
CROSS SECTION MORTON AVE

SCALE: H 1"=10', V 1"=5' SHEET NO. 23 OF 24 SHEETS STA. 48+00.00 TO STA. 49+00.00

F.A.I. RTE.	SECTION	COUNTY	TOTAL SHEETS	SHEET NO.
• 90-[14R(14HB-4,14,14HVB)BR]		TAZEWELL	2433	2389
			CONTRACT NO. 68620	

150 140 130 120 110 100 90 80 70 60 50 40 30 20 10 0 10 20 30 40 50 60 70 80 90 100 110 120 130 140 150

MODEL NAME: XS-SHEET_temporary_model_name_24
 DESIGN FILE: \\X:\1005\1005\Engineering\Documents_Phase II\Roadway\Cross-sections\0468620-sht-xsht_MortonAve.dgn



49 + 50.00

150 140 130 120 110 100 90 80 70 60 50 40 30 20 10 0 10 20 30 40 50 60 70 80 90 100 110 120 130 140 150

FILE NAME =	DESIGNED - BH	REVISED -
...\\D468620-sht-xsht_MortonAve.dgn	DRAWN - MAC	REVISED -
USER NAME = tblank	CHECKED - JNR	REVISED -
PLOT DATE = 7/19/2012	DATE - JULY 20, 2012	REVISED -




**STATE OF ILLINOIS
DEPARTMENT OF TRANSPORTATION**

CROSS SECTION MORTON AVE

SCALE: H 1"=10', V 1"=5' SHEET NO. 24 OF 24 SHEETS STA. 49+50.00 TO STA. 49+50.00

F.A.I. RTE.	SECTION	COUNTY	TOTAL SHEETS	SHEET NO.
• 90-[14R;14HB-4,14,14HVB]BR]		TAZEWELL	2433	2390
			CONTRACT NO. 68620	



MODEL NAME: XS_SHEET_temporary_model_name_1
 DESIGN FILE: \\1000051005\Engineering\Documents\Phase II\Roadway\Cross-sections\0468620-sht-xsht-Morton-Ramp.dgn

FILE NAME =	DESIGNED - BH	REVISED -
...\\0468620-sht-xsht-Morton-Ramp.dgn	DRAWN - MAC	REVISED -
USER NAME = tblank	CHECKED - JNR	REVISED -
PLOT DATE = 7/19/2012	DATE - JULY 20, 2012	REVISED -

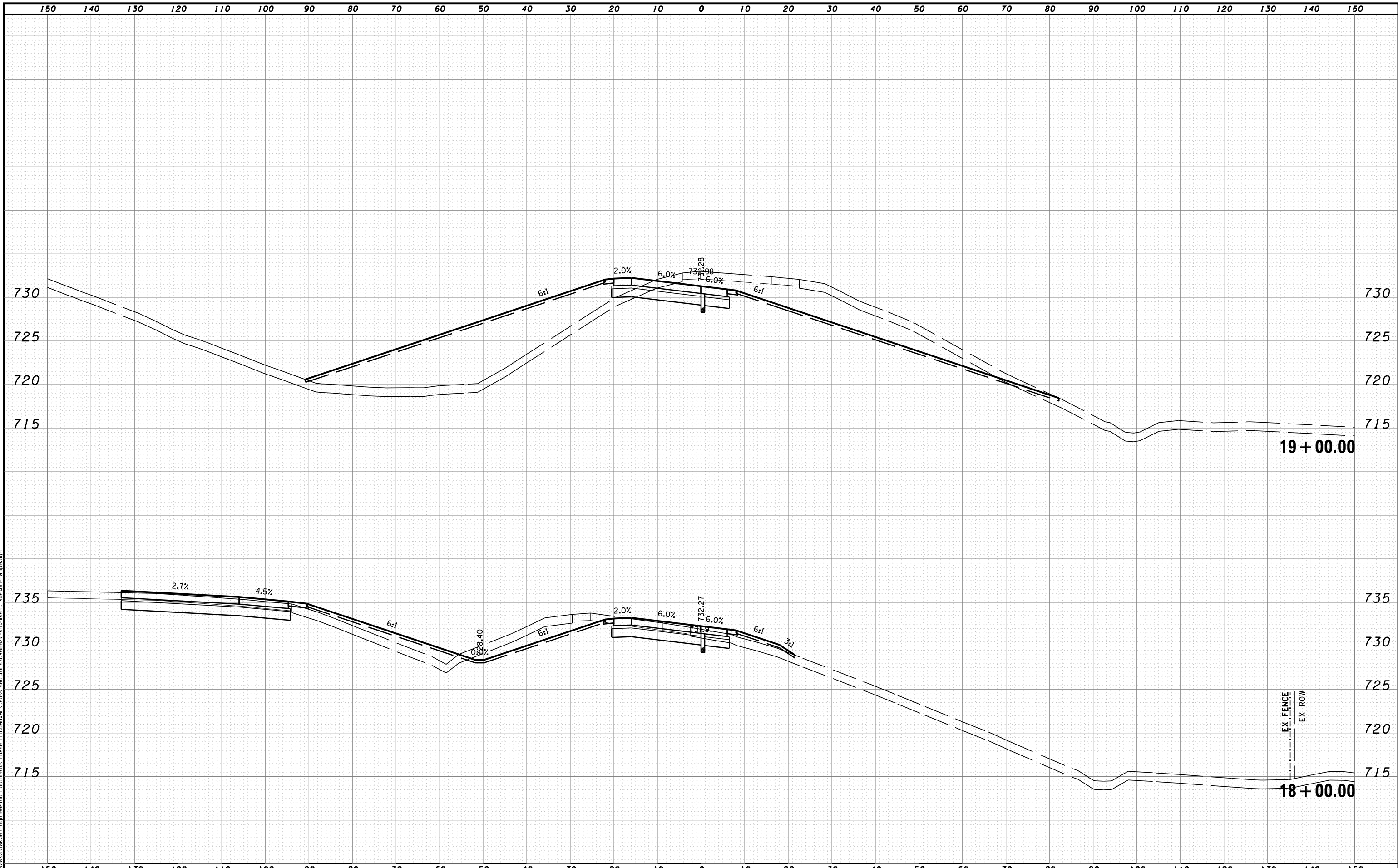


STATE OF ILLINOIS
DEPARTMENT OF TRANSPORTATION

CROSS SECTIONS MORTON RAMP E

SCALE: H 1"=10', V 1"=5' SHEET NO. 1 OF 4 SHEETS STA. 16+00.00 TO STA. 17+00.00

F.A.I. RTE.	SECTION	COUNTY	TOTAL SHEETS	SHEET NO.
90-[14R(14HB-4,14,14HVB)BR]		TAZEWELL	2433	2391
			CONTRACT NO. 68620	
ILLINOIS FED. AID PROJECT				



MODEL NAME: XS_SHEET_temporary_model_name_2
 DESIGN FILE: \\1000051005\Engineering\Documents\Phase II\Roadway\Cross-sections\0468620-sht-xsht-Morton-Rampe.dgn

FILE NAME =	DESIGNED - BH	REVISED -
...\\0468620-sht-xsht-Morton-Rampe.dgn	DRAWN - MAC	REVISED -
USER NAME = tblank	CHECKED - JNR	REVISED -
PLOT DATE = 7/19/2012	DATE - JULY 20, 2012	REVISED -

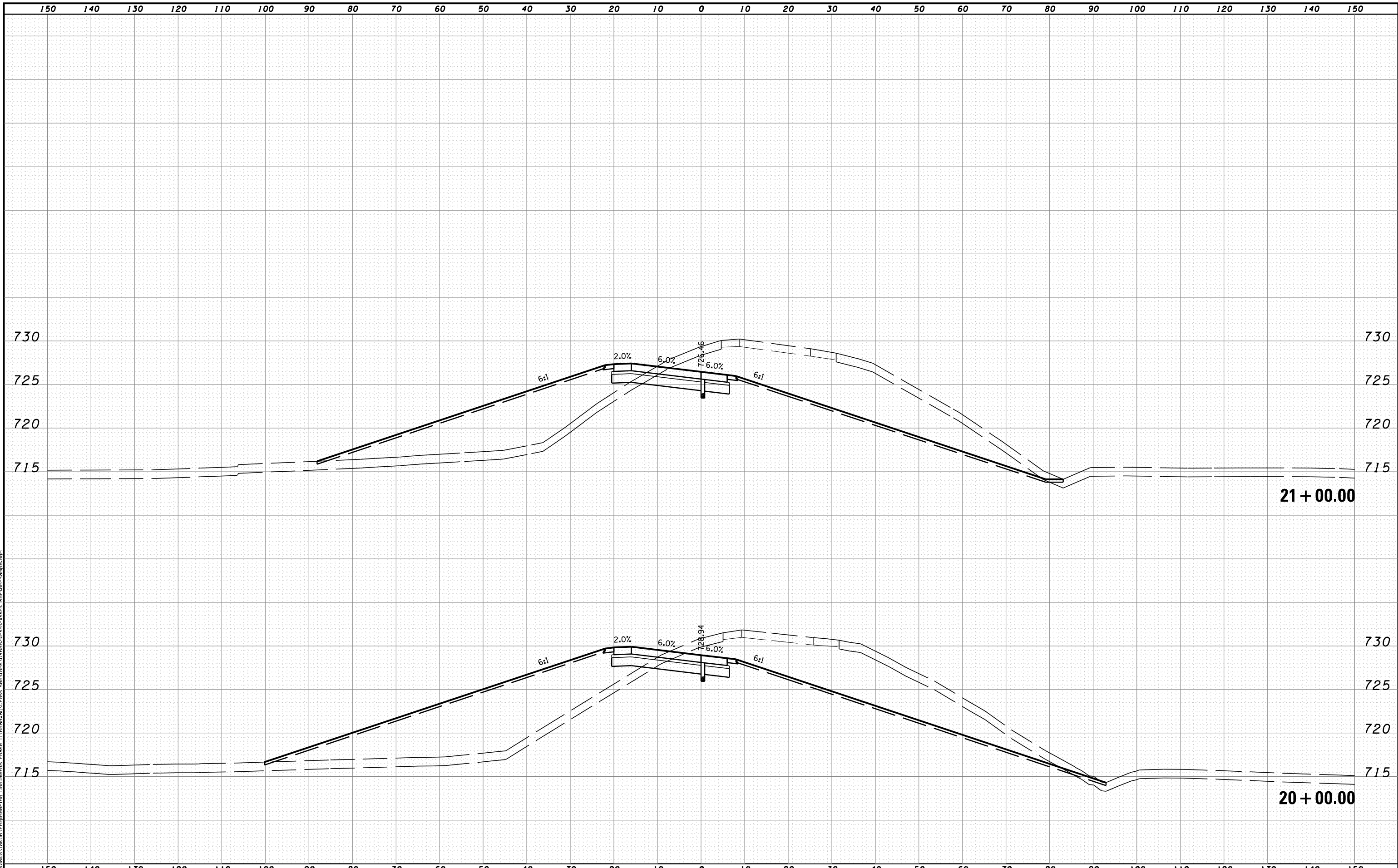


STATE OF ILLINOIS
DEPARTMENT OF TRANSPORTATION

CROSS SECTIONS MORTON RAMP E

SCALE: H 1"=10', V 1"=5' SHEET NO. 2 OF 4 SHEETS STA. 18+00.00 TO STA. 19+00.00

F.A.I. RTE.	SECTION	COUNTY	TOTAL SHEETS	SHEET NO.
90	[14R(14HB-4,14,14HVB)BR]	TAZEWELL	2433	2392
			CONTRACT NO. 68620	
ILLINOIS FED. AID PROJECT				



MODEL NAME: XS_SHEET_temporary_model_name_3
 DESIGN FILE: \\1000051005\Engineering\Documents\Phase II\Roadway\Cross-sections\0468620-sht-xsht-Morton-Rampe.dgn

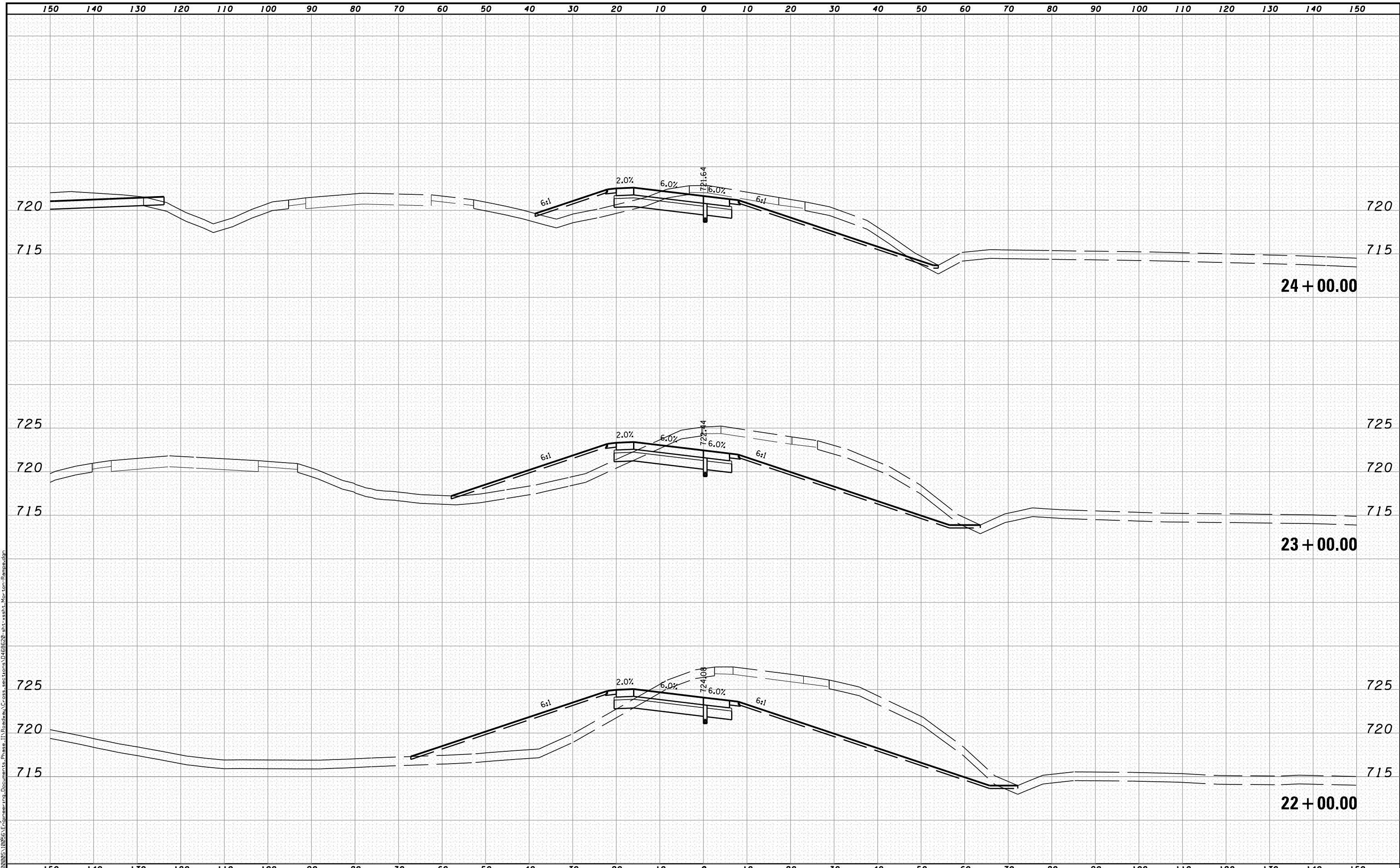
FILE NAME =	DESIGNED - BH	REVISED -
...\\0468620-sht-xsht-Morton-Rampe.dgn	DRAWN - MAC	REVISED -
USER NAME = tblank	CHECKED - JNR	REVISED -
PLOT DATE = 7/19/2012	DATE - JULY 20, 2012	REVISED -



STATE OF ILLINOIS
DEPARTMENT OF TRANSPORTATION

CROSS SECTIONS MORTON RAMP E
 SCALE: H 1"=10', V 1"=5' SHEET NO. 3 OF 4 SHEETS STA. 20+00.00 TO STA. 21+00.00

F.A.I. RTE.	SECTION	COUNTY	TOTAL SHEETS	SHEET NO.
90-[14R(14HB-4,14,14HVB)BR]	TAZEWELL	2433	2393	
CONTRACT NO. 68620				
ILLINOIS FED. AID PROJECT				



MODEL NAME: XS_SHEET_temporary_model_name_4
 DESIGN FILE: \\102005\102005\Engineering\Documents\Phase II\Roadway\Cross-sections\0468620-sht-xsht-Morton-Rampe.dgn

FILE NAME =	DESIGNED - BH	REVISED -
...\\0468620-sht-xsht-Morton-Rampe.dgn	DRAWN - MAC	REVISED -
USER NAME = tblank	CHECKED - JNR	REVISED -
PLOT DATE = 7/19/2012	DATE - JULY 20, 2012	REVISED -



STATE OF ILLINOIS
DEPARTMENT OF TRANSPORTATION

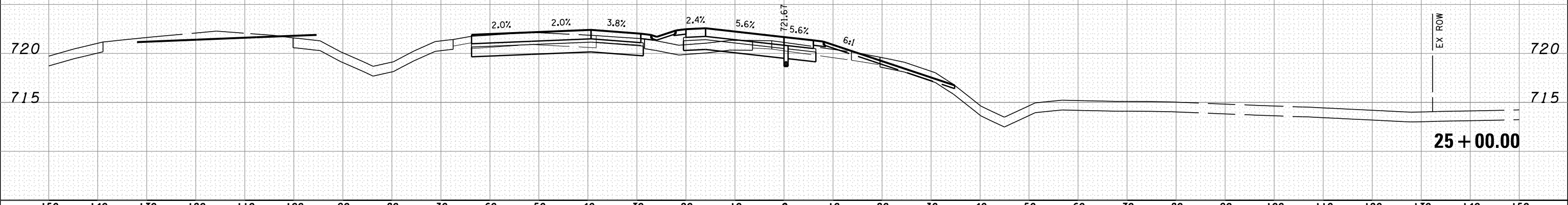
CROSS SECTIONS MORTON RAMP E

SCALE: H 1"=10', V 1"=5' SHEET NO. 4 OF 4 SHEETS STA. 22+00.00 TO STA. 24+00.00

F.A.I. RTE.	SECTION	COUNTY	TOTAL SHEETS	SHEET NO.
90-[14R(14HB-4,14,14HVB)BR]	TAZEWELL	2433	2394	
CONTRACT NO. 68620			ILLINOIS FED. AID PROJECT	

150 140 130 120 110 100 90 80 70 60 50 40 30 20 10 0 10 20 30 40 50 60 70 80 90 100 110 120 130 140 150

MODEL NAME: XS_SHEET_temporary_model_name_5
 DESIGN FILE: \\10805\10805A\Engineering\Documents_Phase II\Roadway\Cross-sections\0468620-sht-xsht-Morton-Rampe.dgn



FILE NAME =	DESIGNED - BH	REVISED -
...\\0468620-sht-xsht-Morton-Rampe.dgn	DRAWN - MAC	REVISED -
USER NAME = tblank	CHECKED - JNR	REVISED -
PLOT DATE = 7/19/2012	DATE - JULY 20, 2012	REVISED -



STATE OF ILLINOIS
DEPARTMENT OF TRANSPORTATION

CROSS SECTIONS MORTON RAMP E

SCALE: H 1"=10', V 1"=5' SHEET NO. 4 OF 4 SHEETS STA. 25+00.00 TO STA. 25+00.00

F.A.I. RTE.	SECTION	COUNTY	TOTAL SHEETS	SHEET NO.
90-[14R(14HB-4,14,14HVB)BR]		TAZEWELL	2433	2395
			CONTRACT NO. 68620	
ILLINOIS FED. AID PROJECT				



MODEL NAME: XS_SHEET_temporary_model_name_1
 DESIGN FILE: \\1005\1005\Engineering\Documents\Phase II\Roadway\Cross-sections\0468620-shr-xssht-Morton-Ramp.f.dgn

FILE NAME =	DESIGNED - BH	REVISED -
...\\1005\1005\Engineering\Documents\Phase II\Roadway\Cross-sections\0468620-shr-xssht-Morton-Ramp.f.dgn	DRAWN - MAC	REVISED -
USER NAME = tblank	CHECKED - JNR	REVISED -
PLOT DATE = 7/19/2012	DATE - JULY 20, 2012	REVISED -

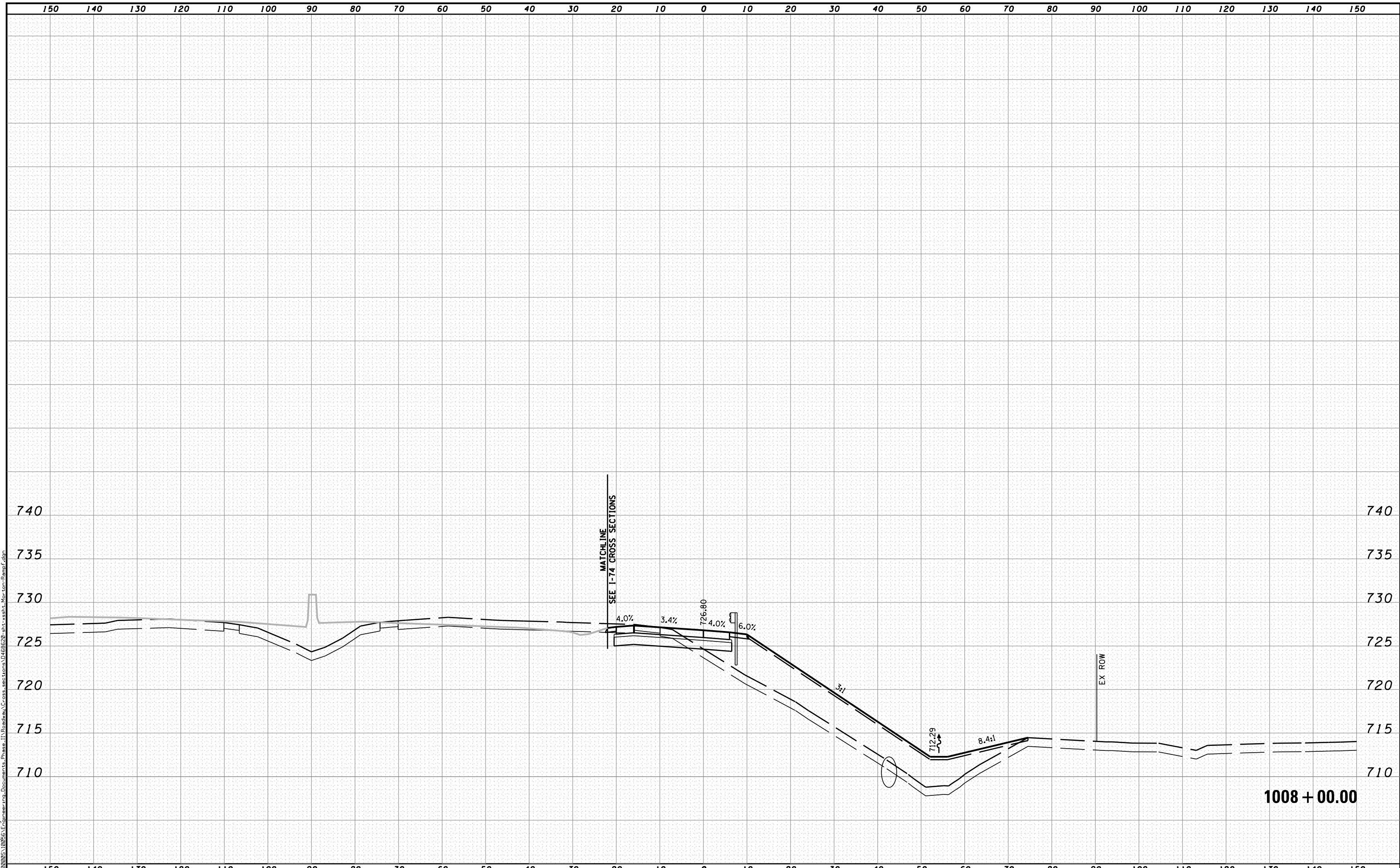


STATE OF ILLINOIS
DEPARTMENT OF TRANSPORTATION

CROSS SECTIONS MORTON RAMP F

SCALE: H 1"=10', V 1"=5' SHEET NO. 1 OF 19 SHEETS STA. 1007+00.00 TO STA. 1007+00.00

F.A.I. RTE.	SECTION	COUNTY	TOTAL SHEETS	SHEET NO.
90	[14R(14HB-4,14,14HVB)BR]	TAZEWELL	2433	2396
CONTRACT NO. 68620			ILLINOIS FED. AID PROJECT	



MODEL NAME: XS_SHEET_temporary_model_name_2
 DESIGN FILE: \\10805\10805A\Engineering\Documents\Phase II\Roadway\Cross-sections\10468620-shr-xssht-Morton-Ramp.f.dgn

FILE NAME =	DESIGNED - BH	REVISED -
...\\10805\10805A\Engineering\Documents\Phase II\Roadway\Cross-sections\10468620-shr-xssht-Morton-Ramp.f.dgn	DRAWN - MAC	REVISED -
USER NAME = tblank	CHECKED - JNR	REVISED -
PLOT DATE = 7/19/2012	DATE - JULY 20, 2012	REVISED -

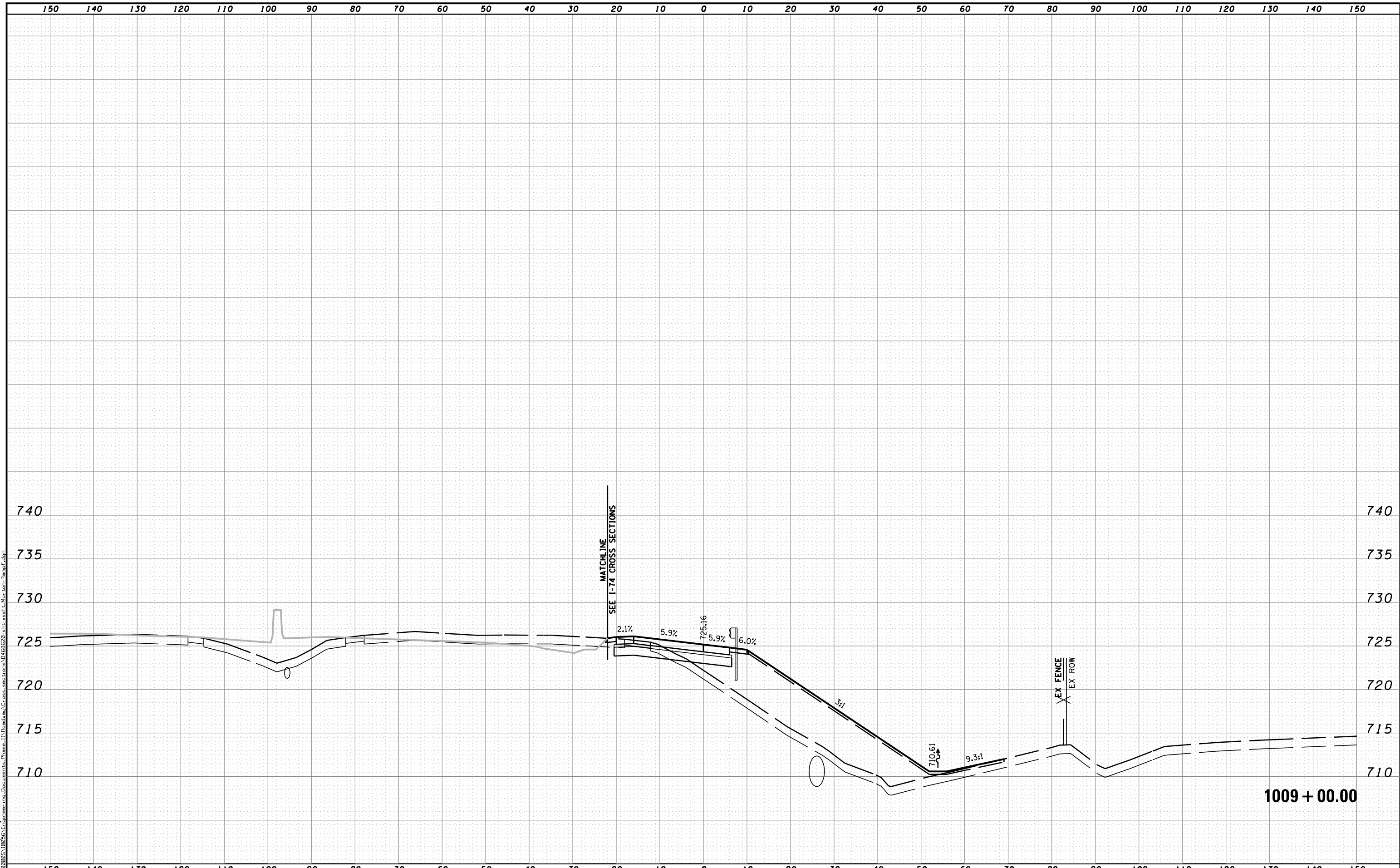


STATE OF ILLINOIS
DEPARTMENT OF TRANSPORTATION

CROSS SECTIONS MORTON RAMP F

SCALE: H 1"=10', V 1"=5' SHEET NO. 2 OF 19 SHEETS STA. 1008+00.00 TO STA. 1008+00.00

F.A.I. RTE.	SECTION	COUNTY	TOTAL SHEETS	SHEET NO.
90	[14R;14HB-4,14,14HVB]BR	TAZEWELL	2433	2397
ILLINOIS FED. AID PROJECT			CONTRACT NO. 68620	



MODEL NAME: XS_SHEET_temporary_model_name_3
 DESIGN FILE: \\100005\10005A\Engineering\Documents\Phase II\Roadway\Cross-sections\0468620-shr-xssht-Morton-Ramp.f.dgn

FILE NAME =	DESIGNED - BH	REVISED -
...\\100005\10005A\Engineering\Documents\Phase II\Roadway\Cross-sections\0468620-shr-xssht-Morton-Ramp.f.dgn	DRAWN - MAC	REVISED -
USER NAME = tblank	CHECKED - JNR	REVISED -
PLOT DATE = 7/19/2012	DATE - JULY 20, 2012	REVISED -



STATE OF ILLINOIS
DEPARTMENT OF TRANSPORTATION

CROSS SECTIONS MORTON RAMP F

SCALE: H 1"=10', V 1"=5' SHEET NO. 3 OF 19 SHEETS STA. 1009+00.00 TO STA. 1009+00.00

F.A.I. RTE.	SECTION	COUNTY	TOTAL SHEETS	SHEET NO.
90	[14R(14HB-4,14,14HVB)BR]	TAZEWELL	2433	2398
ILLINOIS FED. AID PROJECT			CONTRACT NO. 68620	



MODEL NAME: XS_SHEET_temporary_model_name_4
 DESIGN FILE: \\1005\1005\Engineering\Documents\Phase II\Roadway\Cross-sections\0468620-shr-xssht-Morton-Ramp.f.dgn

FILE NAME =	DESIGNED - BH	REVISED -
...\\1005\1005\Engineering\Documents\Phase II\Roadway\Cross-sections\0468620-shr-xssht-Morton-Ramp.f.dgn	DRAWN - MAC	REVISED -
USER NAME = tblank	CHECKED - JNR	REVISED -
PLOT DATE = 7/19/2012	DATE - JULY 20, 2012	REVISED -



STATE OF ILLINOIS
DEPARTMENT OF TRANSPORTATION

CROSS SECTIONS MORTON RAMP F

SCALE: H 1"=10', V 1"=5' SHEET NO. 4 OF 19 SHEETS STA. 1009+17.61 TO STA. 1009+17.61

F.A.I. RTE.	SECTION	COUNTY	TOTAL SHEETS	SHEET NO.
• 90-[14R(14HB-4,14,14HVB)BR]		TAZEWELL	2433	2399
			CONTRACT NO. 68620	
ILLINOIS FED. AID PROJECT				



MODEL NAME: XS_SHEET_temporary_model_name_5
 DESIGN FILE: \\X:\100005\10055\Engineering\Documents\Phase II\Roadway\Cross-sections\0468620-sht-xsht-Morton-Ramp-F.dgn

FILE NAME =	DESIGNED - BH	REVISED -
...\\D468620-sht-xsht-Morton-Ramp-F.dgn	DRAWN - MAC	REVISED -
USER NAME = tblank	CHECKED - JNR	REVISED -
PLOT DATE = 7/19/2012	DATE - JULY 20, 2012	REVISED -



STATE OF ILLINOIS
DEPARTMENT OF TRANSPORTATION

CROSS SECTIONS MORTON RAMP F

SCALE: H 1"=10', V 1"=5' SHEET NO. 5 OF 19 SHEETS STA. 1010+00.00 TO STA. 1010+00.00

F.A.I. RTE.	SECTION	COUNTY	TOTAL SHEETS	SHEET NO.
90-[14R(14HB-4,14,14HVB)BR]	TAZEWELL	2433	2400	
CONTRACT NO. 68620			ILLINOIS FED. AID PROJECT	