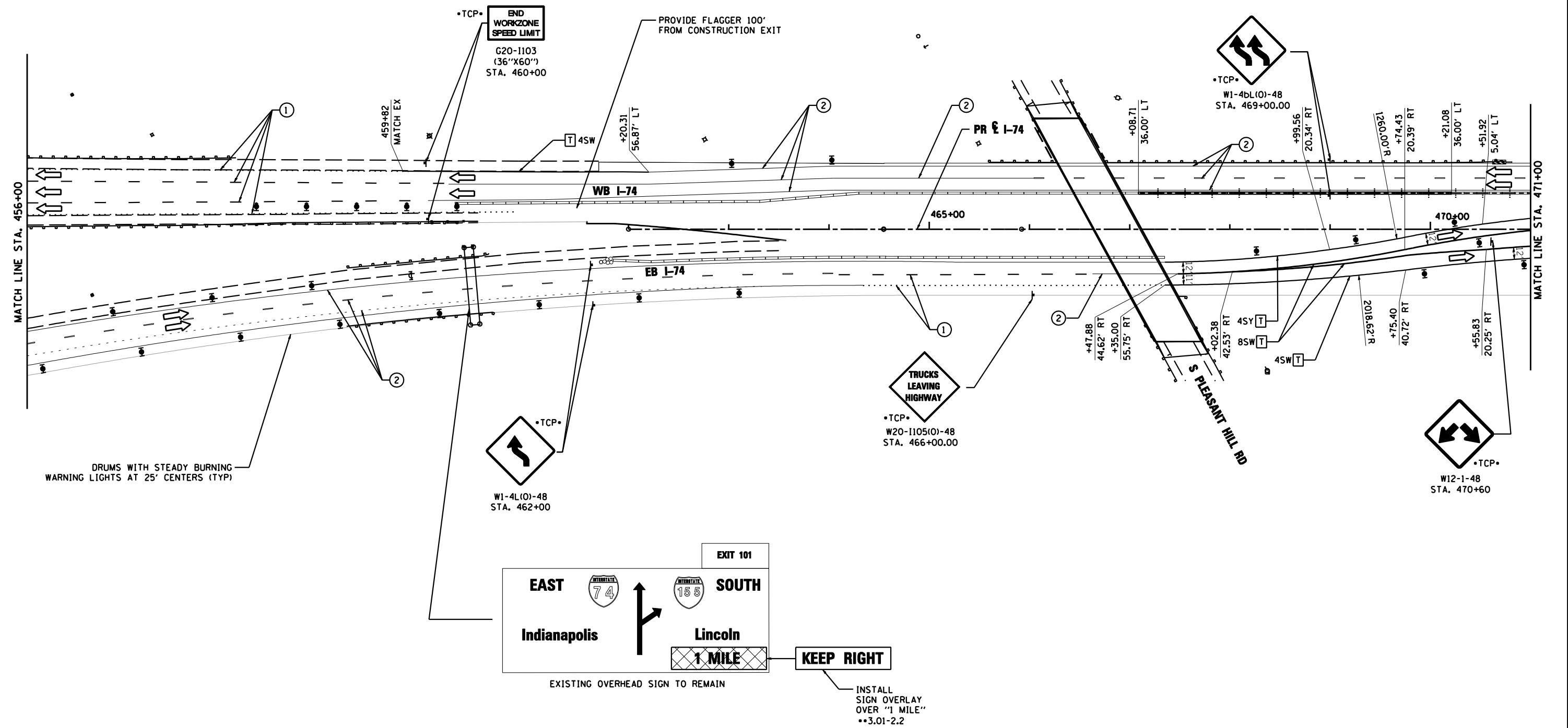
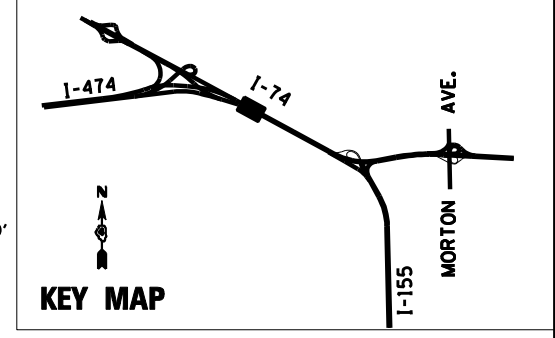
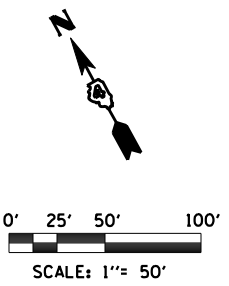


**PAVEMENT MARKING LEGEND**

- ① EXISTING PAVEMENT MARKING
  - ② TEMPORARY PAVEMENT MARKING FROM PREVIOUS STAGE
  - ③ PROPOSED PAVEMENT MARKING IN PLACE (SEE PROPOSED PAVEMENT MARKING PLAN)
  - T PAVEMENT MARKING TAPE, TYPE III
  - P POLYUREA PAVEMENT MARKING TYPE II
- |      |   |      |                                |
|------|---|------|--------------------------------|
| 4SW  | 4" SOLID WHITE                          | 8SW  | 8" SOLID WHITE                 |
| 4SY  | 4" SOLID YELLOW                         | 12SW | 12" SOLID WHITE @ 20" SPACING  |
| 4SYY | 4" SOLID DOUBLE YELLOW (11" C-C)        | 12SY | 12" SOLID YELLOW @ 20" SPACING |
| 4KW  | 4" SKIP-DASH WHITE (30' SKIP, 10' DASH) | 24SW | 24" SOLID WHITE STOP BAR       |
| 4DW  | 4" DOTTED WHITE (9' SKIP, 3' DASH)      | LSW  | LETTERS & SYMBOLS, WHITE       |

**LEGEND**

- ☼ DRUMS WITH STEADY BURNING WARNING LIGHTS
- ➡ DIRECTION INDICATOR
- ☼ BARRICADE WITH STEADY BURN MONODIRECTIONAL LIGHT
- ▬ VERTICAL DELINEATOR PANELS
- ⊥ BARRICADE, TYPE III
- ⚡ FLASHING ARROW BOARD
- ➡ DIRECTION OF TRAFFIC FLOW
- ☼ IMPACT ATTENUATOR, TEMPORARY (NON-REDIRECTIVE)
- ☼ IMPACT ATTENUATOR, TEMPORARY (NARROW, REDIRECTIVE)
- TCP• SIGN INCLUDED IN TRAFFIC CONTROL & PROTECTION (SEE SIGN SCHEDULE)
- ☒ TEMPORARY PAVEMENT CONSTRUCTION
- ☐ ON-GOING EARTHWORK FOR PROPOSED PAVEMENT
- ▨ PROPOSED PAVEMENT CONSTRUCTION
- ▩ TEMP PVMT REMOVAL (SEE REMOVAL PLAN FOR EX PVMT REMOVAL)
- ▬ REM TEMP AGGREGATE SHOULDERS
- ▬ AGGREGATE SHOULDERS, TYPE B 6"
- ▬ TEMPORARY CONCRETE BARRIER
- ▬ TEMPORARY CONCRETE BARRIER WITH 36" GLARE SCREEN
- XX-X SIGN REFERENCE NUMBER (SEE SIGN SCHEDULE)



FILE NAME =	DESIGNED - HTL	REVISED -
D468620-shr-staging03 174-02.dgn	DRAWN - JPS	REVISED -
USER NAME = TERRA	CHECKED - DA/LVA	REVISED -
PLOT DATE = 7/16/2012	DATE - 7/20/2012	REVISED -



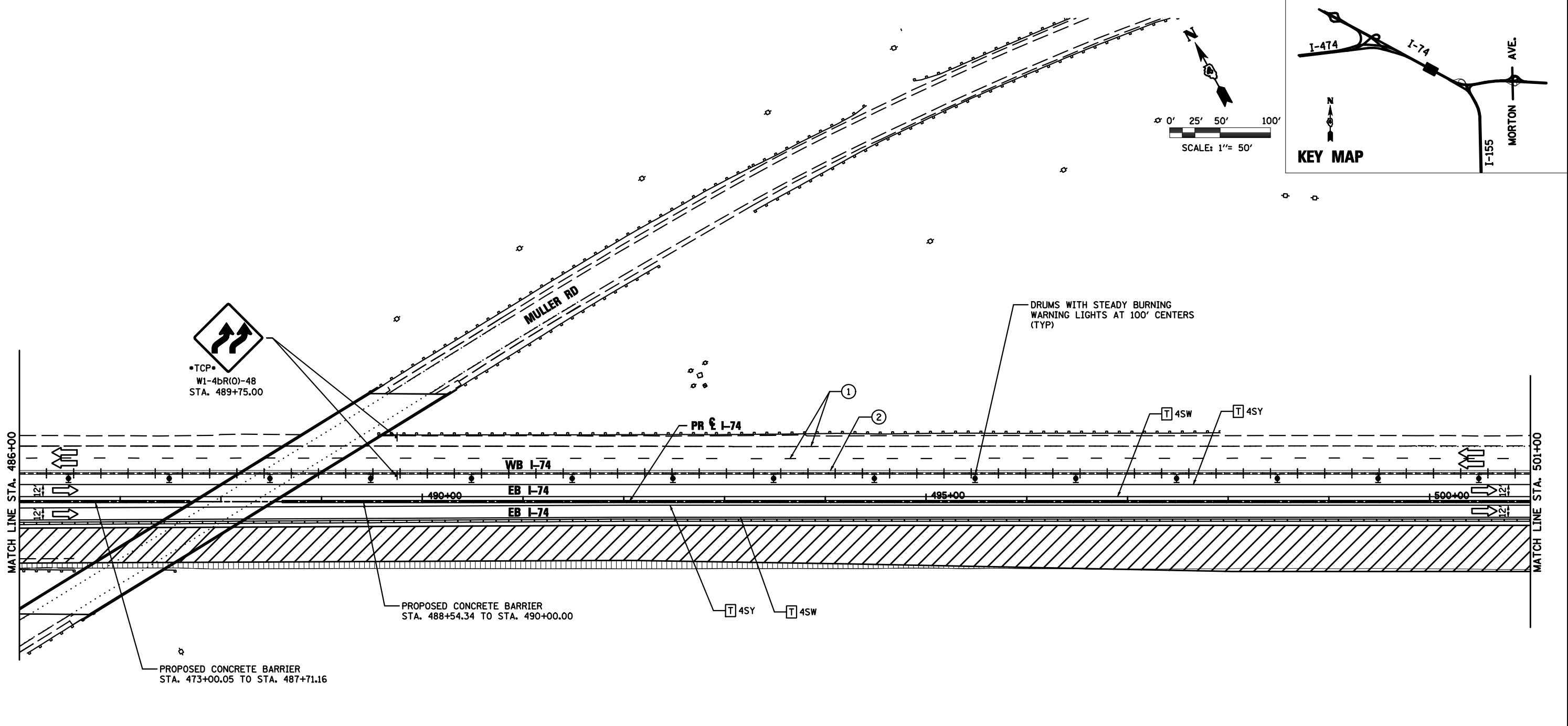
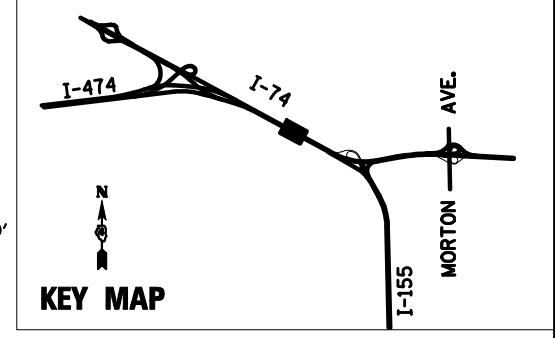
**STATE OF ILLINOIS  
DEPARTMENT OF TRANSPORTATION**

**MAINTENANCE OF TRAFFIC  
STAGE 2A**

SCALE: SHEET NO. 11 OF 50 SHEETS STA. 456+00 TO STA. 471+00

F.A.I. RTE.	SECTION	COUNTY	TOTAL SHEETS	SHEET NO.
90-[14R(14HB-4,14,14HVB)BR]	TAZEWELL	2433	501	
CONTRACT NO. 68620				
ILLINOIS FED. AID PROJECT				





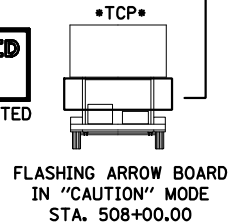
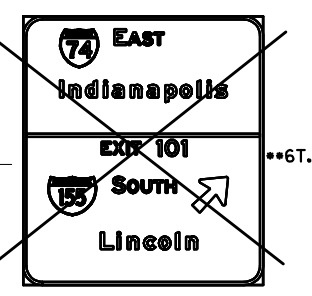
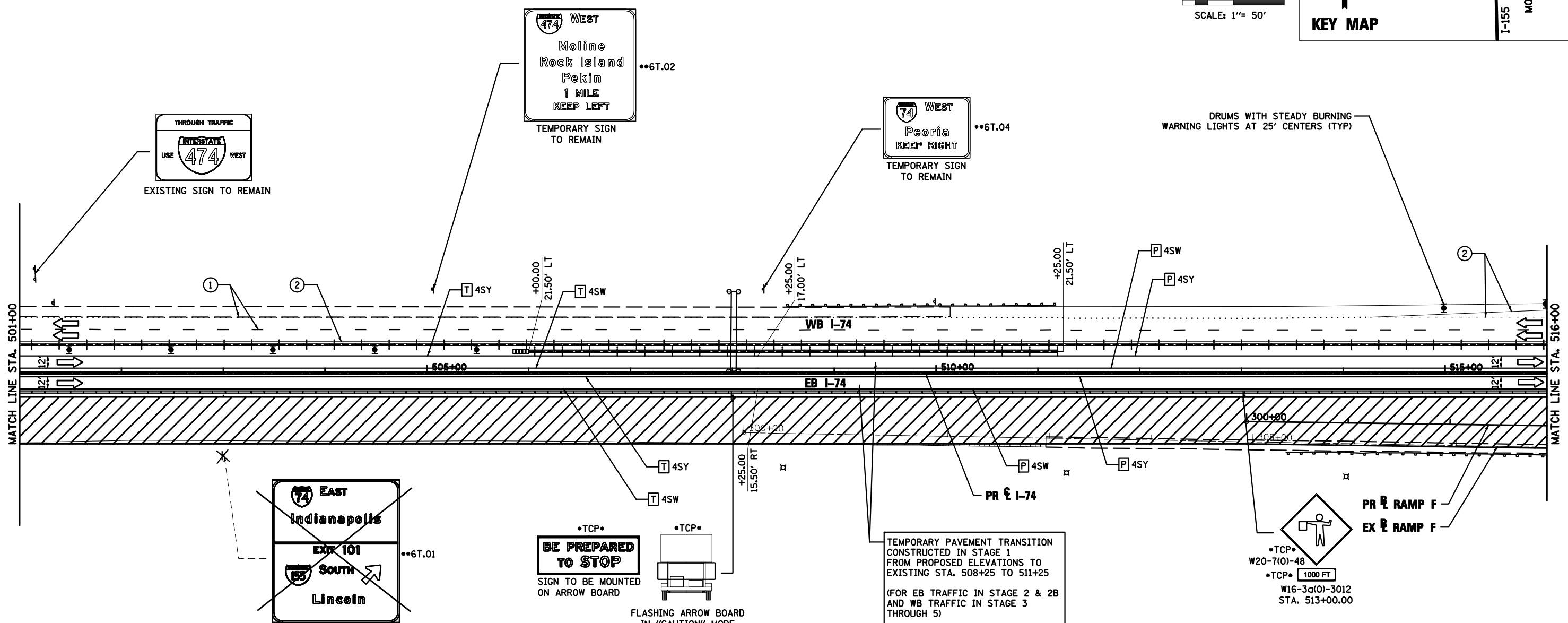
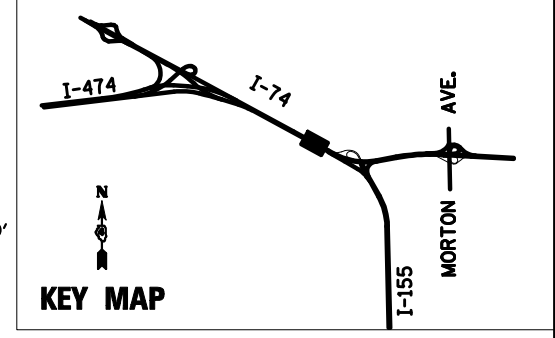
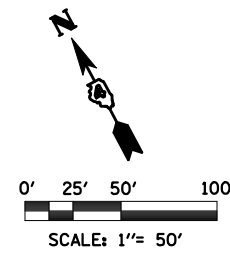
**PAVEMENT MARKING LEGEND**

- ① EXISTING PAVEMENT MARKING
  - ② TEMPORARY PAVEMENT MARKING FROM PREVIOUS STAGE
  - ③ PROPOSED PAVEMENT MARKING IN PLACE (SEE PROPOSED PAVEMENT MARKING PLAN)
  - T PAVEMENT MARKING TAPE, TYPE III
  - P POLYUREA PAVEMENT MARKING TYPE II
- |      |   |      |                                |
|------|---|------|--------------------------------|
| 4SW  | 4" SOLID WHITE                          | 8SW  | 8" SOLID WHITE                 |
| 4SY  | 4" SOLID YELLOW                         | 12SW | 12" SOLID WHITE @ 20' SPACING  |
| 4SYY | 4" SOLID DOUBLE YELLOW (11" C-C)        | 12SY | 12" SOLID YELLOW @ 20' SPACING |
| 4KW  | 4" SKIP-DASH WHITE (30' SKIP, 10' DASH) | 24SW | 24" SOLID WHITE STOP BAR       |
| 4DW  | 4" DOTTED WHITE (9' SKIP, 3' DASH)      | LSW  | LETTERS & SYMBOLS, WHITE       |

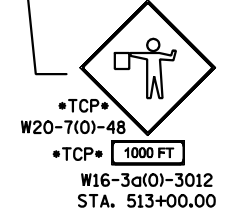
**LEGEND**

- ☉ DRUMS WITH STEADY BURNING WARNING LIGHTS
- ➔ DIRECTION INDICATOR
- ☉ BARRICADE WITH STEADY BURN MONODIRECTIONAL LIGHT
- ▨ VERTICAL DELINEATOR PANELS
- ⌄ BARRICADE, TYPE III
- ➔ FLASHING ARROW BOARD
- ➔ DIRECTION OF TRAFFIC FLOW
- ☉ IMPACT ATTENUATOR, TEMPORARY (NON-REDIRECTIVE)
- ☉ IMPACT ATTENUATOR, TEMPORARY (NARROW, REDIRECTIVE)
- TCP• SIGN INCLUDED IN TRAFFIC CONTROL & PROTECTION (SEE SIGN SCHEDULE)
- ☒ TEMPORARY PAVEMENT CONSTRUCTION
- ☉ ON-GOING EARTHWORK FOR PROPOSED PAVEMENT
- ▨ PROPOSED PAVEMENT CONSTRUCTION
- ▨ TEMP PVMT REMOVAL (SEE REMOVAL PLAN FOR EX PVMT REMOVAL)
- - - REM TEMP AGGREGATE SHOULDERS
- AGGREGATE SHOULDERS, TYPE B 6"
- ▨ TEMPORARY CONCRETE BARRIER
- ▨ TEMPORARY CONCRETE BARRIER WITH 36" GLARE SCREEN
- XX-X SIGN REFERENCE NUMBER (SEE SIGN SCHEDULE)

FILE NAME = D468620-shd-staging05 174-02.dgn	DESIGNED - HTL	REVISED -		<b>STATE OF ILLINOIS</b> <b>DEPARTMENT OF TRANSPORTATION</b>	<b>MAINTENANCE OF TRAFFIC</b> <b>STAGE 2A</b>	F.A.I. RTE. = 90-[14R(14HB-4,14,14HB)/BR]	SECTION = TAZEWELL	COUNTY =	TOTAL SHEETS = 2433	SHEET NO. = 503		
USER NAME = TERRA	DRAWN - JPS	REVISED -				SCALE: 1" = 50'	SHEET NO. 13 OF 50 SHEETS	STA. 486+00 TO STA. 501+00	CONTRACT NO. 68620		ILLINOIS FED. AID PROJECT	
PLOT DATE = 7/16/2012	CHECKED - DA/LVA	REVISED -										
	DATE - 7/20/2012	REVISED -										



TEMPORARY PAVEMENT TRANSITION CONSTRUCTED IN STAGE 1 FROM PROPOSED ELEVATIONS TO EXISTING STA. 508+25 TO 511+25 (FOR EB TRAFFIC IN STAGE 2 & 2B AND WB TRAFFIC IN STAGE 3 THROUGH 5)



**LEGEND**

- DRUMS WITH STEADY BURNING WARNING LIGHTS
- DIRECTION INDICATOR
- BARRICADE WITH STEADY BURN MONODIRECTIONAL LIGHT
- VERTICAL DELINEATOR PANELS
- BARRICADE, TYPE III
- FLASHING ARROW BOARD
- DIRECTION OF TRAFFIC FLOW
- IMPACT ATTENUATOR, TEMPORARY (NON-REDIRECTIVE)
- IMPACT ATTENUATOR, TEMPORARY (NARROW, REDIRECTIVE)
- \*TCP\* SIGN INCLUDED IN TRAFFIC CONTROL & PROTECTION (SEE SIGN SCHEDULE)
- XX-X SIGN REFERENCE NUMBER (SEE SIGN SCHEDULE)
- X X X X TEMPORARY PAVEMENT CONSTRUCTION
- . . . . ON-GOING EARTHWORK FOR PROPOSED PAVEMENT
- / / / / PROPOSED PAVEMENT CONSTRUCTION
- | | | | TEMP PVMT REMOVAL (SEE REMOVAL PLAN FOR EX PVMT REMOVAL)
- - - - - REM TEMP AGGREGATE SHOULDERS
- — — — — AGGREGATE SHOULDERS, TYPE B 6"
- — — — — TEMPORARY CONCRETE BARRIER
- — — — — TEMPORARY CONCRETE BARRIER WITH 36" GLARE SCREEN

**PAVEMENT MARKING LEGEND**

- ① EXISTING PAVEMENT MARKING
  - ② TEMPORARY PAVEMENT MARKING FROM PREVIOUS STAGE
  - ③ PROPOSED PAVEMENT MARKING IN PLACE (SEE PROPOSED PAVEMENT MARKING PLAN)
  - T PAVEMENT MARKING TAPE, TYPE III
  - P POLYUREA PAVEMENT MARKING TYPE II
- |      |   |      |                                |
|------|---|------|--------------------------------|
| 4SW  | 4" SOLID WHITE                          | 8SW  | 8" SOLID WHITE                 |
| 4SY  | 4" SOLID YELLOW                         | 12SW | 12" SOLID WHITE @ 20' SPACING  |
| 4SYY | 4" SOLID DOUBLE YELLOW (11" C-C)        | 12SY | 12" SOLID YELLOW @ 20' SPACING |
| 4KW  | 4" SKIP-DASH WHITE (30' SKIP, 10' DASH) | 24SW | 24" SOLID WHITE STOP BAR       |
| 4DW  | 4" DOTTED WHITE (9' SKIP, 3' DASH)      | LSW  | LETTERS & SYMBOLS, WHITE       |

FILE NAME =	DESIGNED - HTL	REVISED -
D468620-shr-staging06 174-02.dgn	DRAWN - JPS	REVISED -
USER NAME = TERRA	CHECKED - DA/LVA	REVISED -
PLOT DATE = 7/16/2012	DATE - 7/20/2012	REVISED -



STATE OF ILLINOIS  
DEPARTMENT OF TRANSPORTATION

MAINTENANCE OF TRAFFIC  
STAGE 2A

SCALE: SHEET NO. 14 OF 50 SHEETS STA. 501+00 TO STA. 516+00

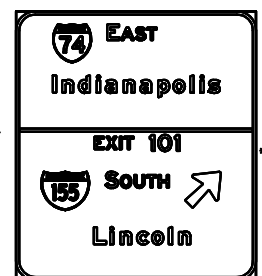
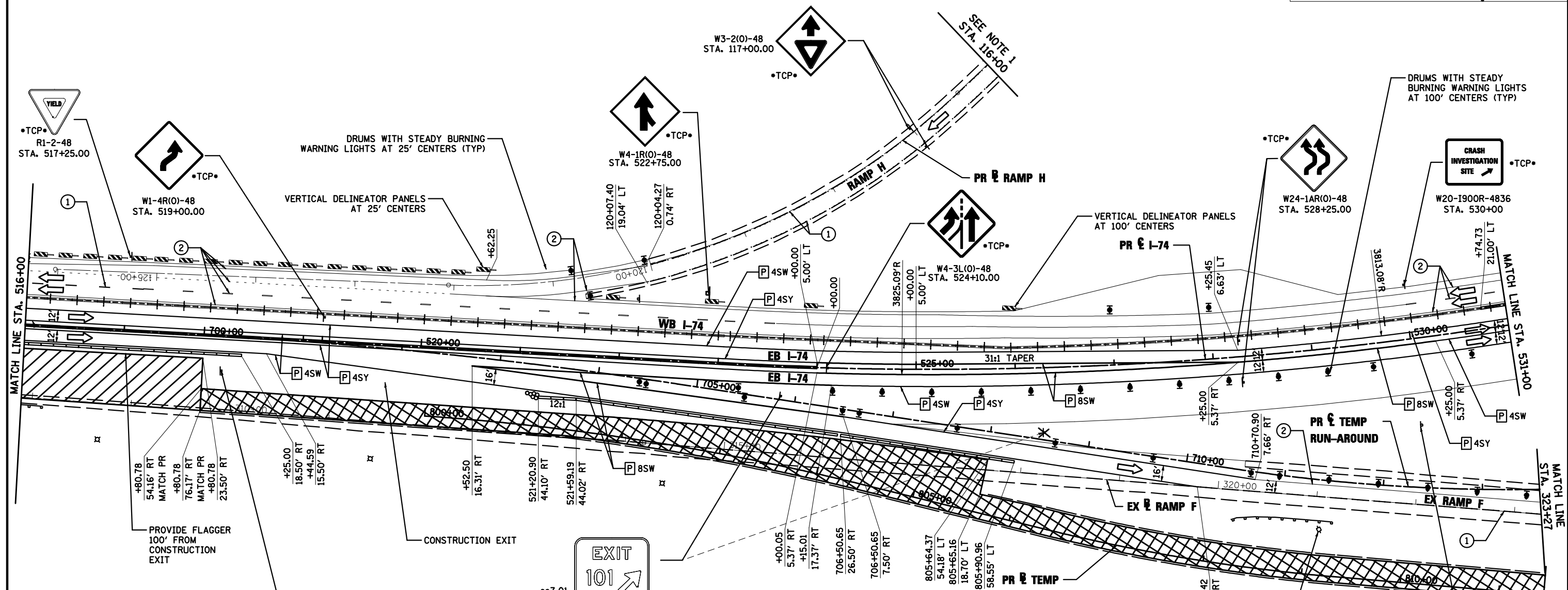
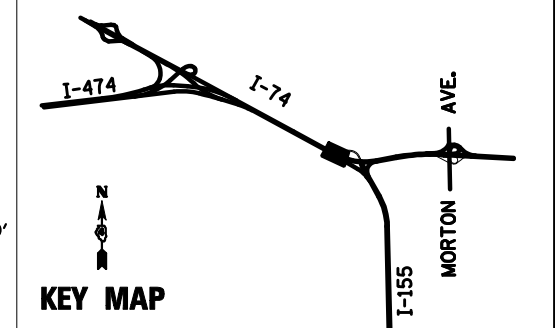
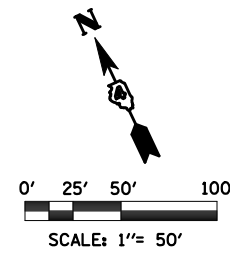
F.A.I. RTE.	SECTION	COUNTY	TOTAL SHEETS	SHEET NO.
• 90-[14R(14HB-4,14,14HB)/BR]	TAZEWELL	ILLINOIS	2433	504
CONTRACT NO. 68620				

**NOTE**

1. NO WORK ON RAMP G & H THIS STAGE.

**PAVEMENT MARKING LEGEND**

- ① EXISTING PAVEMENT MARKING
- ② PAVEMENT MARKING FROM PREVIOUS STAGE
- ③ PROPOSED PAVEMENT MARKING IN PLACE (SEE PROPOSED PAVEMENT MARKING PLAN)
- T PAVEMENT MARKING TAPE, TYPE III
- P POLYUREA PAVEMENT MARKING TYPE II
- 4SW 4" SOLID WHITE
- 4SY 4" SOLID YELLOW
- 4SY 4" SOLID DOUBLE YELLOW (11" C-C)
- 4KW 4" SKIP-DASH WHITE (30' SKIP, 10' DASH)
- 4DW 4" DOTTED WHITE (9' SKIP, 3' DASH)
- 8SW 8" SOLID WHITE
- 12SW 12" SOLID WHITE @ 20' SPACING
- 12SY 12" SOLID YELLOW @ 20' SPACING
- 24SW 24" SOLID WHITE STOP BAR
- LSW LETTERS AND SYMBOLS, WHITE



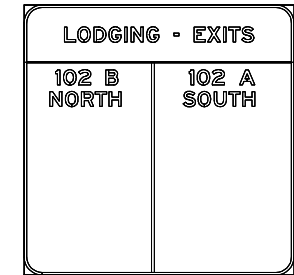
RELOCATED TEMPORARY SIGNS FROM STA. 503+00.00 TO STA. 518+00.00, 35.00' RT



REMOVE AND RELOCATE EXISTING SIGN TO STA. 523+64.50, 30.00' RT

**LEGEND**

- DRUMS WITH STEADY BURNING WARNING LIGHTS
- DIRECTION INDICATOR BARRICADE WITH STEADY BURN MONODIRECTIONAL LIGHT
- VERTICAL DELINEATOR PANELS
- BARRICADE, TYPE III
- FLASHING ARROW BOARD
- DIRECTION OF TRAFFIC FLOW
- IMPACT ATTENUATOR, TEMPORARY (NON-REDIRECTIVE)
- IMPACT ATTENUATOR, TEMPORARY (NARROW, REDIRECTIVE)
- \*TCP\* SIGN INCLUDED IN TRAFFIC CONTROL & PROTECTION (SEE SIGN SCHEDULE)
- \*\*XX-X SIGN REFERENCE NUMBER (SEE SIGN SCHEDULE)
- TEMPORARY PAVEMENT CONSTRUCTION
- ON-GOING EARTHWORK FOR PROPOSED PAVEMENT
- PROPOSED PAVEMENT CONSTRUCTION
- TEMP PVMT REMOVAL (SEE REMOVAL PLAN FOR EX PVMT REMOVAL)
- REM TEMP AGGREGATE SHOULDERS
- AGGREGATE SHOULDERS, TYPE B 6"
- TEMPORARY CONCRETE BARRIER
- TEMPORARY CONCRETE BARRIER WITH 36" GLARE SCREEN



EXISTING SIGN TO REMAIN

FILE NAME =	DESIGNED - HTL	REVISED -
D468620-sh1-staging07_174-02.dgn	DRAWN - JPS	REVISED -
USER NAME = TERRA	CHECKED - DA/LVA	REVISED -
PLOT DATE = 7/16/2012	DATE - 7/20/2012	REVISED -



STATE OF ILLINOIS  
DEPARTMENT OF TRANSPORTATION

MAINTENANCE OF TRAFFIC  
STAGE 2A

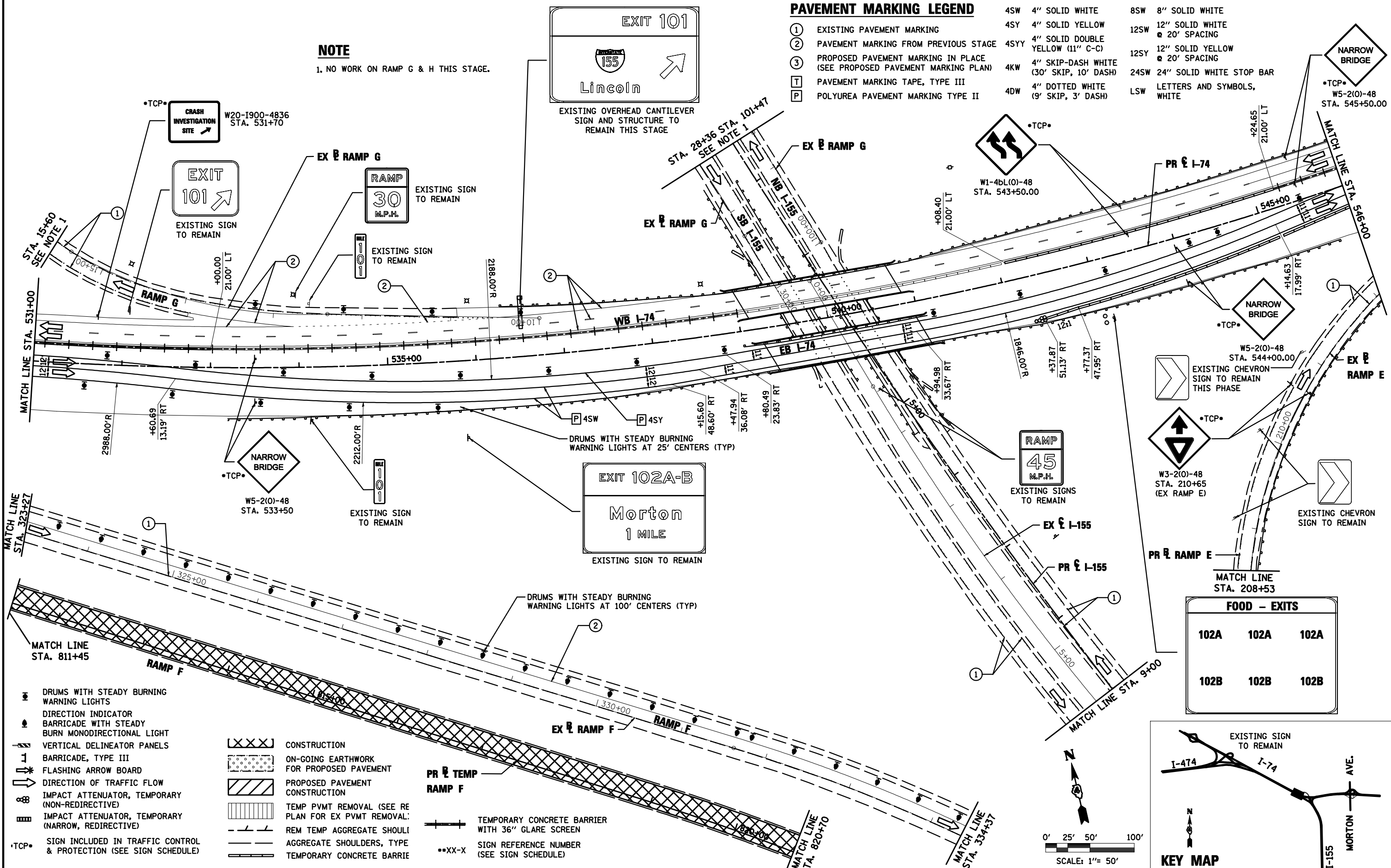
SCALE: SHEET NO. 15 OF 50 SHEETS STA. 516+00 TO STA. 531+00

F.A.I. RTE.	SECTION	COUNTY	TOTAL SHEETS	SHEET NO.
90-[14R(14HB-4,14,14HB)/BR]	TAZEWELL	2433	505	
CONTRACT NO. 68620				
ILLINOIS FED. AID PROJECT				

**NOTE**  
1. NO WORK ON RAMP G & H THIS STAGE.

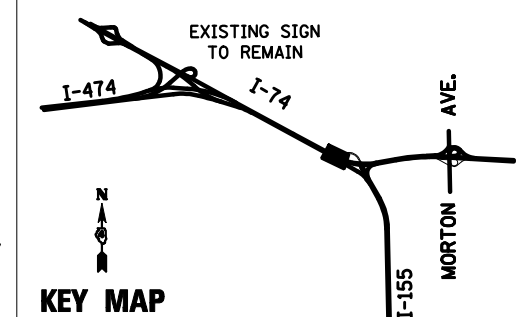
**PAVEMENT MARKING LEGEND**

- |   |   |     |   |      |                            |
|---|---|-----|---|------|----------------------------|
| ① | EXISTING PAVEMENT MARKING   | 4SW | 4" SOLID WHITE                          | 8SW  | 8" SOLID WHITE             |
| ② | PAVEMENT MARKING FROM PREVIOUS STAGE                                    | 4SY | 4" SOLID YELLOW                         | 12SW | 12" SOLID WHITE            |
| ③ | PROPOSED PAVEMENT MARKING IN PLACE (SEE PROPOSED PAVEMENT MARKING PLAN) | 4SY | 4" SOLID DOUBLE YELLOW (11" C-C)        | 20SW | 20" SOLID WHITE            |
| T | PAVEMENT MARKING TAPE, TYPE III   | 4SY | 4" SOLID DOUBLE YELLOW (11" C-C)        | 20SY | 20" SOLID YELLOW           |
| P | POLYUREA PAVEMENT MARKING TYPE II                                       | 4KW | 4" SKIP-DASH WHITE (30' SKIP, 10' DASH) | 24SW | 24" SOLID WHITE STOP BAR   |
|   |   | 4DW | 4" DOTTED WHITE (9' SKIP, 3' DASH)      | LSW  | LETTERS AND SYMBOLS, WHITE |



**FOOD - EXITS**

102A	102A	102A
102B	102B	102B



- DRUMS WITH STEADY BURNING WARNING LIGHTS
  - DIRECTION INDICATOR BARRICADE WITH STEADY BURN MONODIRECTIONAL LIGHT
  - VERTICAL DELINEATOR PANELS
  - BARRICADE, TYPE III
  - FLASHING ARROW BOARD
  - DIRECTION OF TRAFFIC FLOW
  - IMPACT ATTENUATOR, TEMPORARY (NON-REDIRECTIVE)
  - IMPACT ATTENUATOR, TEMPORARY (NARROW, REDIRECTIVE)
  - TCP• SIGN INCLUDED IN TRAFFIC CONTROL & PROTECTION (SEE SIGN SCHEDULE)
- XXXX CONSTRUCTION
  - ON-GOING EARTHWORK FOR PROPOSED PAVEMENT
  - PROPOSED PAVEMENT CONSTRUCTION
  - TEMP PVMT REMOVAL (SEE RE PLAN FOR EX PVMT REMOVAL)
  - REM TEMP AGGREGATE SHOULDER
  - AGGREGATE SHOULDERS, TYPE
  - TEMPORARY CONCRETE BARRI
- PR TEMP RAMP F
  - TEMPORARY CONCRETE BARRIER WITH 36" GLARE SCREEN
  - XX-X SIGN REFERENCE NUMBER (SEE SIGN SCHEDULE)

FILE NAME =	DESIGNED - HTL	REVISED -
D468620-shr-staging09 174-02.dgn	DRAWN - JPS	REVISED -
USER NAME = TERRA	CHECKED - DA/LVA	REVISED -
PLOT DATE = 7/16/2012	DATE - 7/20/2012	REVISED -



**STATE OF ILLINOIS  
DEPARTMENT OF TRANSPORTATION**

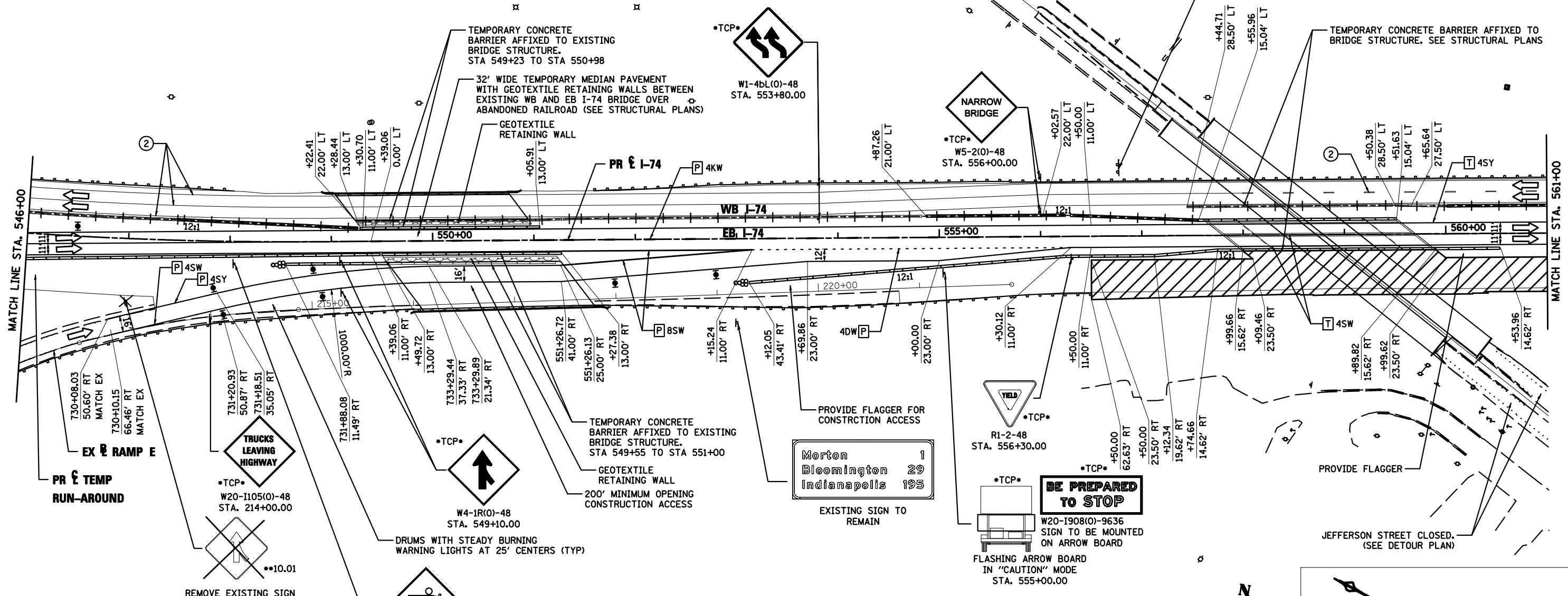
**MAINTENANCE OF TRAFFIC  
STAGE 2A**

SCALE: SHEET NO. 16 OF 50 SHEETS STA. 531+00 TO STA. 546+00

F.A.I. RTE.	SECTION	COUNTY	TOTAL SHEETS	SHEET NO.
•	90-[14R(14HB-4,14,14HVB)/BR]	TAZEWELL	2433	506
CONTRACT NO. 68620				
ILLINOIS FED. AID PROJECT				

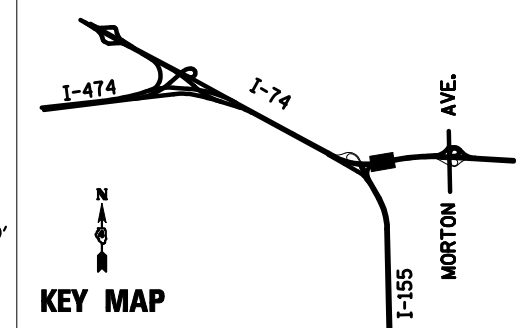
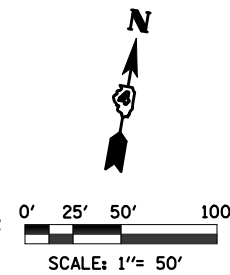
**LEGEND**

- DRUMS WITH STEADY BURNING WARNING LIGHTS
- DIRECTION INDICATOR
- BARRICADE WITH STEADY BURN MONODIRECTIONAL LIGHT
- VERTICAL DELINEATOR PANELS
- BARRICADE, TYPE III
- FLASHING ARROW BOARD
- DIRECTION OF TRAFFIC FLOW
- IMPACT ATTENUATOR, TEMPORARY (NON-REDIRECTIVE)
- IMPACT ATTENUATOR, TEMPORARY (NARROW, REDIRECTIVE)
- TCP• SIGN INCLUDED IN TRAFFIC CONTROL & PROTECTION (SEE SIGN SCHEDULE)
- XX-X SIGN REFERENCE NUMBER (SEE SIGN SCHEDULE)
- TEMPORARY PAVEMENT CONSTRUCTION
- ON-GOING EARTHWORK FOR PROPOSED PAVEMENT
- PROPOSED PAVEMENT CONSTRUCTION
- TEMP PVMT REMOVAL (SEE REMOVAL PLAN FOR EX PVMT REMOVAL)
- REM TEMP AGGREGATE SHOULDERS
- AGGREGATE SHOULDERS, TYPE B 6"
- TEMPORARY CONCRETE BARRIER
- TEMPORARY CONCRETE BARRIER WITH 36" GLARE SCREEN



**PAVEMENT MARKING LEGEND**

- ① EXISTING PAVEMENT MARKING
- ② PAVEMENT MARKING FROM PREVIOUS STAGE
- ③ PROPOSED PAVEMENT MARKING IN PLACE (SEE PROPOSED PAVEMENT MARKING PLAN)
- T PAVEMENT MARKING TAPE, TYPE III
- P POLYUREA PAVEMENT MARKING TYPE II
- 4SW 4" SOLID WHITE
- 4SY 4" SOLID YELLOW
- 4SYY 4" SOLID DOUBLE YELLOW (11" C-C)
- 4KW 4" SKIP-DASH WHITE (30' SKIP, 10' DASH)
- 4DW 4" DOTTED WHITE (9' SKIP, 3' DASH)
- 8SW 8" SOLID WHITE
- 12SW 12" SOLID WHITE @ 20' SPACING
- 12SY 12" SOLID YELLOW @ 20' SPACING
- 24SW 24" SOLID WHITE STOP BAR
- LSW LETTERS AND SYMBOLS, WHITE



FILE NAME =	DESIGNED - HTL	REVISED -
D468620-sh-t-staging10 174-02.dgn	DRAWN - JPS	REVISED -
USER NAME = TERRA	CHECKED - DA/LVA	REVISED -
PLOT DATE = 7/16/2012	DATE - 7/20/2012	REVISED -



**STATE OF ILLINOIS  
DEPARTMENT OF TRANSPORTATION**

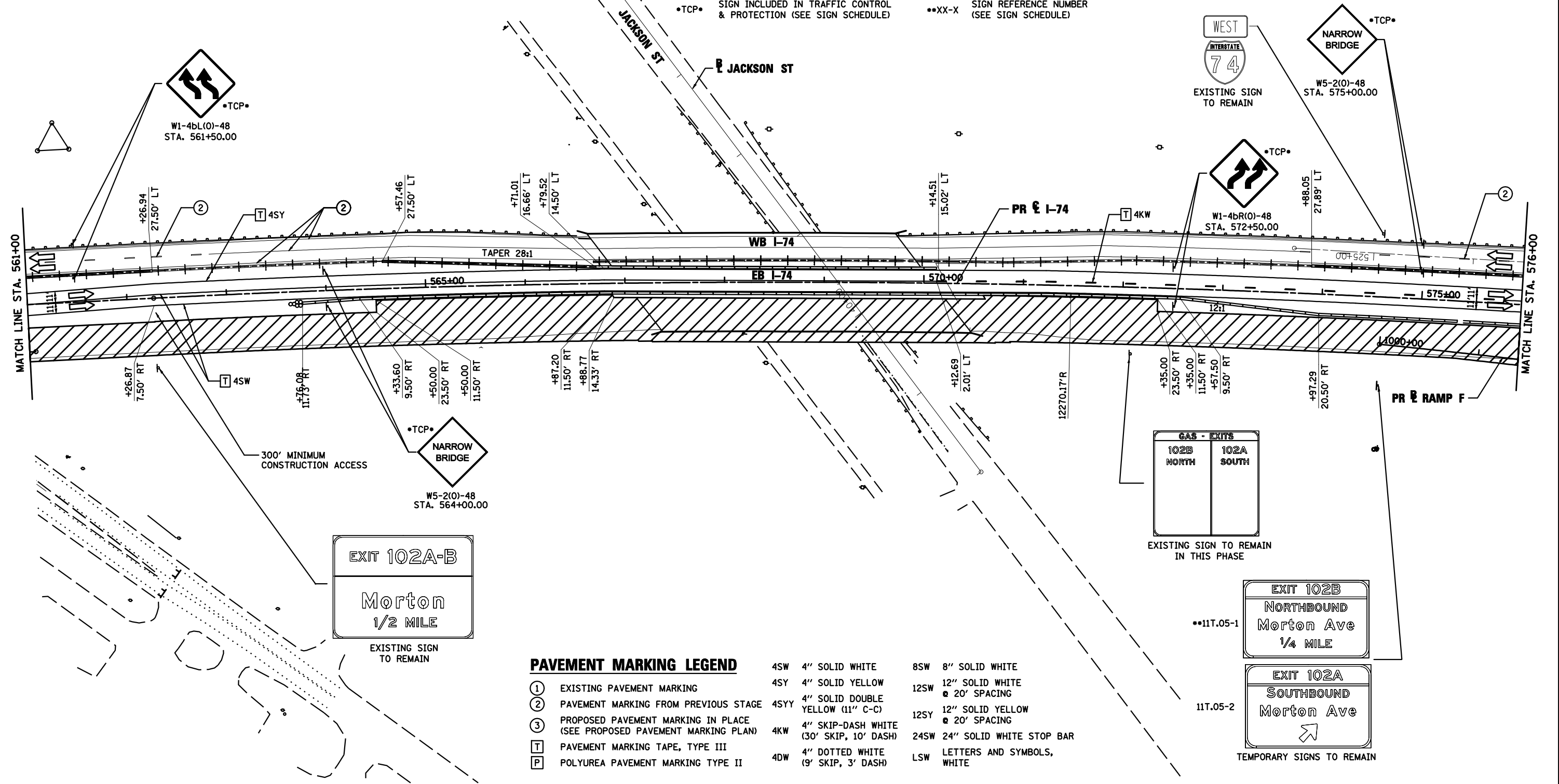
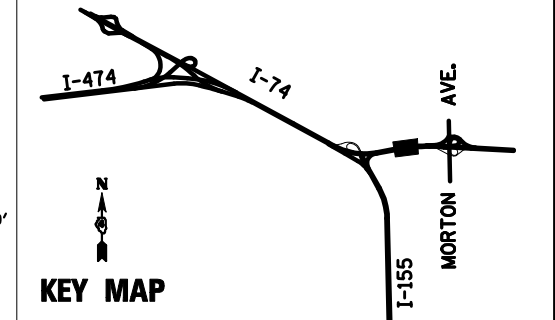
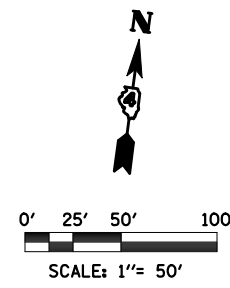
**MAINTENANCE OF TRAFFIC  
STAGE 2A**

SCALE: SHEET NO. 17 OF 50 SHEETS STA. 546+00 TO STA. 561+00

F.A.I. RTE.	SECTION	COUNTY	TOTAL SHEETS	SHEET NO.
	90-[14R(14HB-4,14,14HB)/BR]	TAZEWELL	2433	507
CONTRACT NO. 68620				
ILLINOIS FED. AID PROJECT				

**LEGEND**

- DRUMS WITH STEADY BURNING WARNING LIGHTS
- DIRECTION INDICATOR
- BARRICADE WITH STEADY BURN MONODIRECTIONAL LIGHT
- VERTICAL DELINEATOR PANELS
- BARRICADE, TYPE III
- FLASHING ARROW BOARD
- DIRECTION OF TRAFFIC FLOW (NON-REDIRECTIVE)
- IMPACT ATTENUATOR, TEMPORARY (NON-REDIRECTIVE)
- IMPACT ATTENUATOR, TEMPORARY (NARROW, REDIRECTIVE)
- \*TCP\* SIGN INCLUDED IN TRAFFIC CONTROL & PROTECTION (SEE SIGN SCHEDULE)
- TEMPORARY PAVEMENT CONSTRUCTION
- ON-GOING EARTHWORK FOR PROPOSED PAVEMENT
- PROPOSED PAVEMENT CONSTRUCTION
- TEMP PVMT REMOVAL (SEE REMOVAL PLAN FOR EX PVMT REMOVAL)
- REM TEMP AGGREGATE SHOULDERS
- AGGREGATE SHOULDERS, TYPE B 6"
- TEMPORARY CONCRETE BARRIER
- TEMPORARY CONCRETE BARRIER WITH 36" GLARE SCREEN
- \*\*XX-X SIGN REFERENCE NUMBER (SEE SIGN SCHEDULE)



**PAVEMENT MARKING LEGEND**

- ① EXISTING PAVEMENT MARKING
- ② PAVEMENT MARKING FROM PREVIOUS STAGE
- ③ PROPOSED PAVEMENT MARKING IN PLACE (SEE PROPOSED PAVEMENT MARKING PLAN)
- T PAVEMENT MARKING TAPE, TYPE III
- P POLYUREA PAVEMENT MARKING TYPE II
- 4SW 4" SOLID WHITE
- 4SY 4" SOLID YELLOW
- 4SYY 4" SOLID DOUBLE YELLOW (11" C-C)
- 4KW 4" SKIP-DASH WHITE (30' SKIP, 10' DASH)
- 4DW 4" DOTTED WHITE (9' SKIP, 3' DASH)
- 8SW 8" SOLID WHITE
- 12SW 12" SOLID WHITE @ 20' SPACING
- 12SY 12" SOLID YELLOW @ 20' SPACING
- 24SW 24" SOLID WHITE STOP BAR
- LSW LETTERS AND SYMBOLS, WHITE

FILE NAME =	DESIGNED - HTL	REVISED -
D468620-shr-staging11 174-02.dgn	DRAWN - JPS	REVISED -
USER NAME = TERRA	CHECKED - DA/LVA	REVISED -
PLOT DATE = 7/16/2012	DATE - 7/20/2012	REVISED -



STATE OF ILLINOIS  
DEPARTMENT OF TRANSPORTATION

MAINTENANCE OF TRAFFIC  
STAGE 2A

SCALE:	SHEET NO. 18 OF 50 SHEETS	STA. 561+00 TO STA. 576+00
--------	---------------------------	----------------------------

F.A.I. RTE.	SECTION	COUNTY	TOTAL SHEETS	SHEET NO.
	90-[14R(14HB-4,14,14HB)/BR]	TAZEWELL	2433	508
ILLINOIS FED. AID PROJECT			CONTRACT NO. 68620	



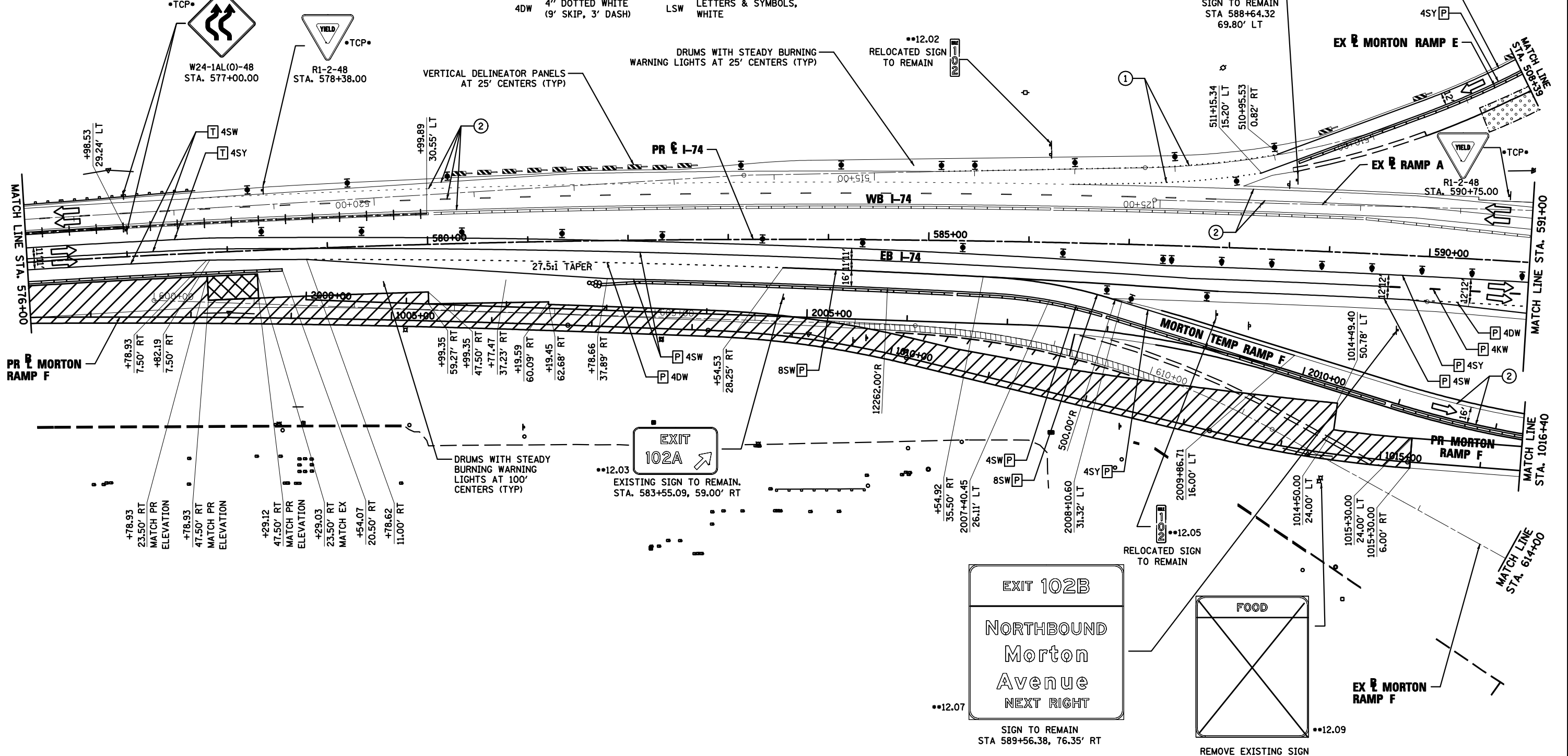
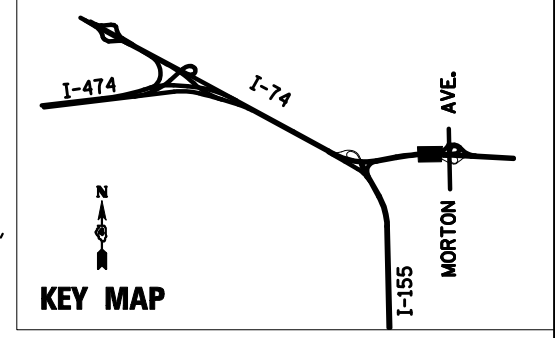
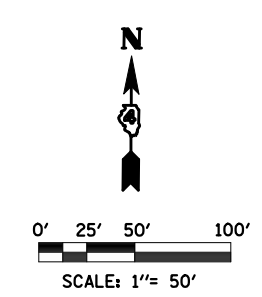
**LEGEND**

- DRUMS WITH STEADY BURNING WARNING LIGHTS
- DIRECTION INDICATOR
- BARRICADE WITH STEADY BURN MONODIRECTIONAL LIGHT
- VERTICAL DELINEATOR PANELS
- BARRICADE, TYPE III
- FLASHING ARROW BOARD
- DIRECTION OF TRAFFIC FLOW
- IMPACT ATTENUATOR, TEMPORARY (NON-REDIRECTIVE)
- IMPACT ATTENUATOR, TEMPORARY (NARROW, REDIRECTIVE)
- \*TCP\* SIGN INCLUDED IN TRAFFIC CONTROL & PROTECTION (SEE SIGN SCHEDULE)
- \*\*XX-X

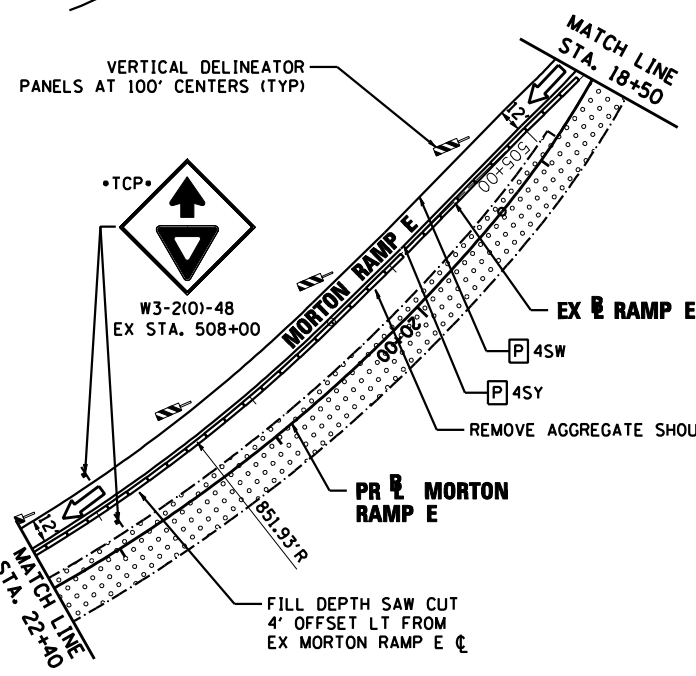
- TEMPORARY PAVEMENT CONSTRUCTION
- ON-GOING EARTHWORK FOR PROPOSED PAVEMENT
- PROPOSED PAVEMENT CONSTRUCTION
- TEMP PVMT REMOVAL (SEE REMOVAL PLAN FOR EX PVMT REMOVAL)
- REM TEMP AGGREGATE SHOULDERS
- AGGREGATE SHOULDERS, TYPE B 6"
- TEMPORARY CONCRETE BARRIER
- TEMPORARY CONCRETE BARRIER WITH 36" GLARE SCREEN
- SIGN REFERENCE NUMBER (SEE SIGN SCHEDULE)

**PAVEMENT MARKING LEGEND**

- ① EXISTING PAVEMENT MARKING
  - ② TEMPORARY PAVEMENT MARKING FROM PREVIOUS STAGE
  - ③ PROPOSED PAVEMENT MARKING IN PLACE (SEE PROPOSED PAVEMENT MARKING PLAN)
  - T PAVEMENT MARKING TAPE, TYPE III
  - P POLYUREA PAVEMENT MARKING TYPE II
- |   |                                     |
|---|-------------------------------------|
| 4SW 4" SOLID WHITE                          | 8SW 8" SOLID WHITE                  |
| 4SY 4" SOLID YELLOW                         | 12SW 12" SOLID WHITE @ 20' SPACING  |
| 4SYY 4" SOLID DOUBLE YELLOW (11" C-C)       | 12SY 12" SOLID YELLOW @ 20' SPACING |
| 4KW 4" SKIP-DASH WHITE (30' SKIP, 10' DASH) | 24SW 24" SOLID WHITE STOP BAR       |
| 4DW 4" DOTTED WHITE (9' SKIP, 3' DASH)      | LSW LETTERS & SYMBOLS, WHITE        |

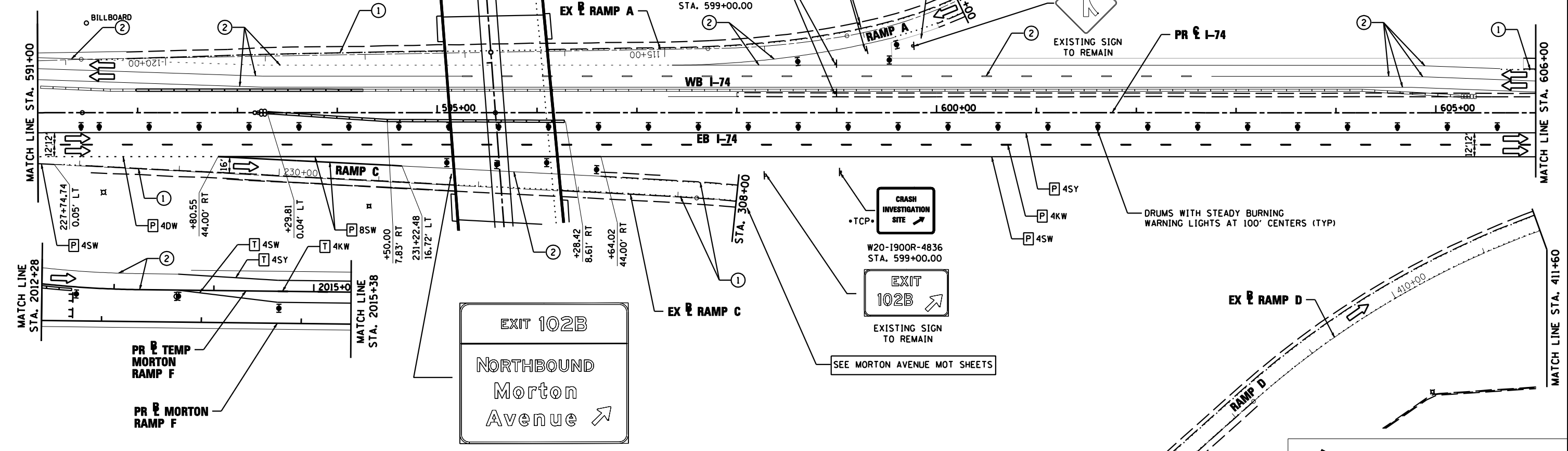
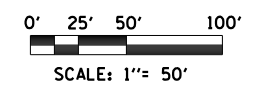
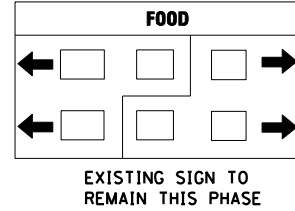


FILE NAME = D468620-sh1-staging12 174-02.dgn	DESIGNED - HTL	REVISED -		<b>STATE OF ILLINOIS</b> <b>DEPARTMENT OF TRANSPORTATION</b>	<b>MAINTENANCE OF TRAFFIC</b> <b>STAGE 2A</b>		F.A.I. RTE. = 90-[14R(14HB-4,14,14HB)/BR]	SECTION = TAZEWELL	COUNTY =	TOTAL SHEETS = 2433	SHEET NO. = 589		
USER NAME = TERRA	DRAWN - JPS	REVISED -			SCALE: 1" = 50'	SHEET NO. 19 OF 50 SHEETS	STA. 576+00 TO STA. 591+00	CONTRACT NO. 68620		ILLINOIS FED. AID PROJECT			
PLOT DATE = 7/16/2012	CHECKED - DA/LVA	REVISED -			* 74 & 155								
	DATE - 7/20/2012	REVISED -											



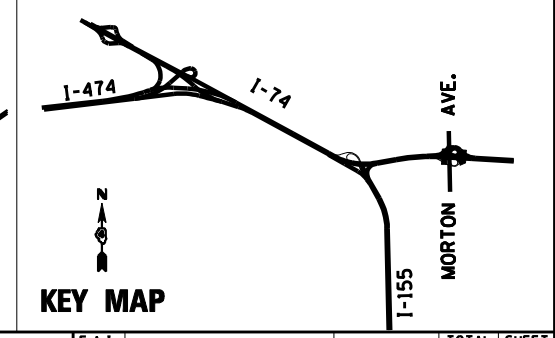
**LEGEND**

- DRUMS WITH STEADY BURNING WARNING LIGHTS
- ⬇ DIRECTION INDICATOR BARRICADE WITH STEADY BURN MONODIRECTIONAL LIGHT
- ⬆ VERTICAL DELINEATOR PANELS
- ⬇ BARRICADE, TYPE III
- ⬆ FLASHING ARROW BOARD
- ➔ DIRECTION OF TRAFFIC FLOW
- ⊘ IMPACT ATTENUATOR, TEMPORARY (NON-REDIRECTIVE)
- ⊘ IMPACT ATTENUATOR, TEMPORARY (NARROW, REDIRECTIVE)
- TCP• SIGN INCLUDED IN TRAFFIC CONTROL & PROTECTION (SEE SIGN SCHEDULE)
- XX-X SIGN REFERENCE NUMBER (SEE SIGN SCHEDULE)
- ▨ TEMPORARY PAVEMENT CONSTRUCTION
- ▨ ON-GOING EARTHWORK FOR PROPOSED PAVEMENT
- ▨ PROPOSED PAVEMENT CONSTRUCTION
- ▨ TEMP PVMT REMOVAL (SEE REMOVAL PLAN FOR EX PVMT REMOVAL)
- ▨ REM TEMP AGGREGATE SHOULDERS
- ▨ AGGREGATE SHOULDERS, TYPE B 6"
- ▨ TEMPORARY CONCRETE BARRIER
- ▨ TEMPORARY CONCRETE BARRIER WITH 36" GLARE SCREEN



**PAVEMENT MARKING LEGEND**

- ① EXISTING PAVEMENT MARKING
- ② PAVEMENT MARKING FROM PREVIOUS STAGE
- ③ PROPOSED PAVEMENT MARKING IN PLACE (SEE PROPOSED PAVEMENT MARKING PLAN)
- T PAVEMENT MARKING TAPE, TYPE III
- P POLYUREA PAVEMENT MARKING TYPE II
- 4SW 4" SOLID WHITE
- 4SY 4" SOLID YELLOW
- 4YY 4" SOLID DOUBLE YELLOW (11" C-C)
- 4KW 4" SKIP-DASH WHITE (30' SKIP, 10' DASH)
- 4DW 4" DOTTED WHITE (9' SKIP, 3' DASH)
- 8SW 8" SOLID WHITE
- 12SW 12" SOLID WHITE @ 20' SPACING
- 12SY 12" SOLID YELLOW @ 20' SPACING
- 24SW 24" SOLID WHITE STOP BAR
- 4" DOTTED WHITE LETTERS AND SYMBOLS, WHITE
- LSW 12" SOLID WHITE @ 20' SPACING



FILE NAME =	DESIGNED - HTL	REVISED -
D468620-sh-t-staging13 174-02.dgn	DRAWN - JPS	REVISED -
USER NAME = TERRA	CHECKED - DA/LVA	REVISED -
PLOT DATE = 7/16/2012	DATE - 7/20/2012	REVISED -

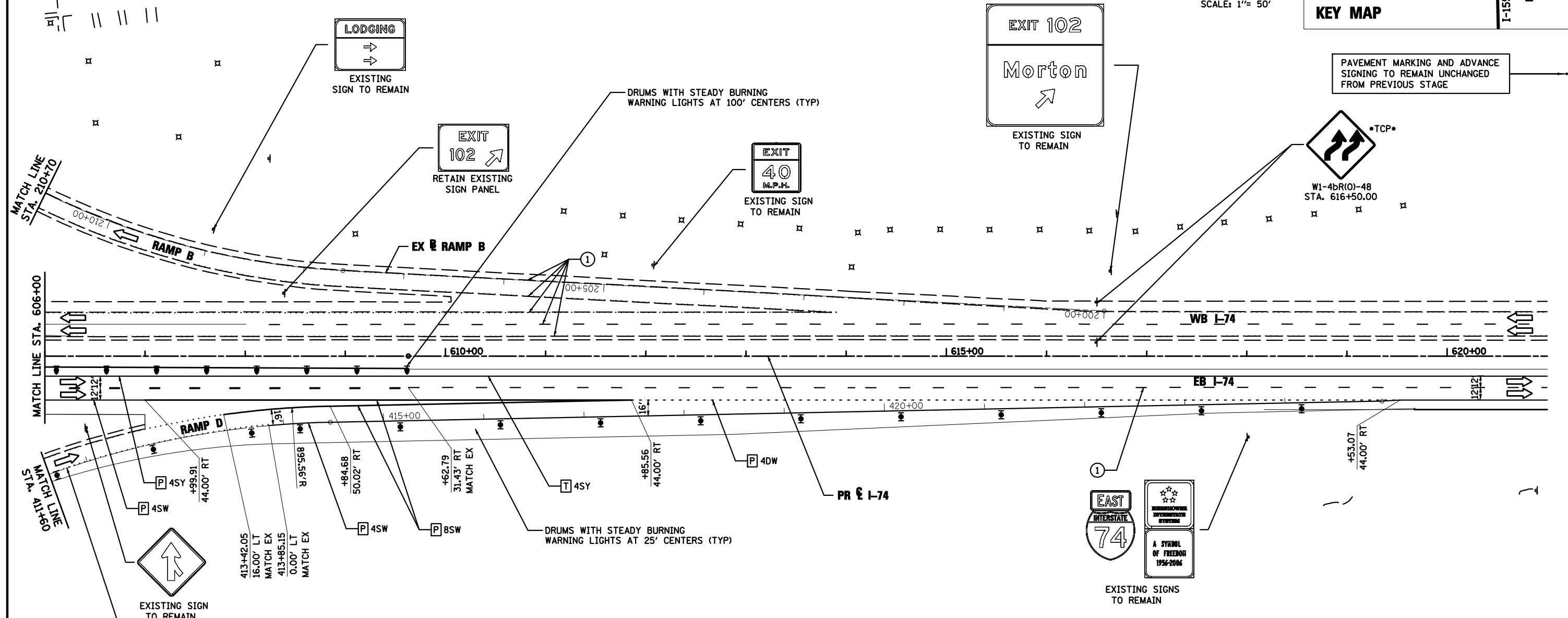
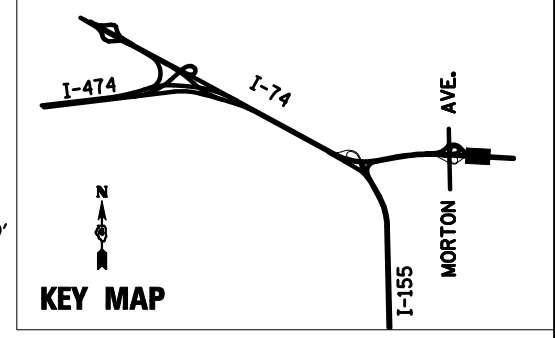
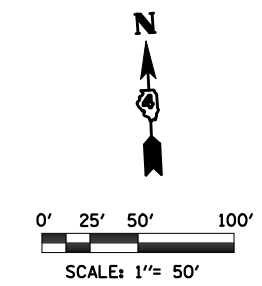


STATE OF ILLINOIS  
DEPARTMENT OF TRANSPORTATION

MAINTENANCE OF TRAFFIC  
STAGE 2A

SCALE: SHEET NO. 20 OF 50 SHEETS STA. 591+00 TO STA. 606+00

F.A.I. RTE.	SECTION	COUNTY	TOTAL SHEETS	SHEET NO.
• 90-[14R(14HB-4,14,14HVB)BR]		TAZEWELL	2433	510
CONTRACT NO. 68620			ILLINOIS FED. AID PROJECT	



**PAVEMENT MARKING LEGEND**

- ① EXISTING PAVEMENT MARKING
  - ② TEMPORARY PAVEMENT MARKING FROM PREVIOUS STAGE
  - ③ PROPOSED PAVEMENT MARKING IN PLACE (SEE PROPOSED PAVEMENT MARKING PLAN)
  - T PAVEMENT MARKING TAPE, TYPE III
  - P POLYUREA PAVEMENT MARKING TYPE II
- |      |   |      |                                |
|------|---|------|--------------------------------|
| 4SW  | 4" SOLID WHITE                          | 8SW  | 8" SOLID WHITE                 |
| 4SY  | 4" SOLID YELLOW                         | 12SW | 12" SOLID WHITE @ 20' SPACING  |
| 4SYY | 4" SOLID DOUBLE YELLOW (11" C-C)        | 12SY | 12" SOLID YELLOW @ 20' SPACING |
| 4KW  | 4" SKIP-DASH WHITE (30' SKIP, 10' DASH) | 24SW | 24" SOLID WHITE STOP BAR       |
| 4DW  | 4" DOTTED WHITE (9' SKIP, 3' DASH)      | LSW  | LETTERS & SYMBOLS, WHITE       |

**LEGEND**

- DRUMS WITH STEADY BURNING WARNING LIGHTS
- DIRECTION INDICATOR
- BARRICADE WITH STEADY BURN MONODIRECTIONAL LIGHT
- VERTICAL DELINEATOR PANELS
- ⊥ BARRICADE, TYPE III
- ↔ FLASHING ARROW BOARD
- DIRECTION OF TRAFFIC FLOW
- ⊘ IMPACT ATTENUATOR, TEMPORARY (NON-REDIRECTIVE)
- ⊘ IMPACT ATTENUATOR, TEMPORARY (NARROW, REDIRECTIVE)
- \*TCP\* SIGN INCLUDED IN TRAFFIC CONTROL & PROTECTION (SEE SIGN SCHEDULE)
- ⊘ TEMPORARY PAVEMENT CONSTRUCTION
- ⊘ ON-GOING EARTHWORK FOR PROPOSED PAVEMENT
- ⊘ PROPOSED PAVEMENT CONSTRUCTION
- ⊘ TEMP PVMT REMOVAL (SEE REMOVAL PLAN FOR EX PVMT REMOVAL)
- REM TEMP AGGREGATE SHOULDERS
- AGGREGATE SHOULDERS, TYPE B 6"
- TEMPORARY CONCRETE BARRIER
- TEMPORARY CONCRETE BARRIER WITH 36" GLARE SCREEN
- XX-X SIGN REFERENCE NUMBER (SEE SIGN SCHEDULE)

FILE NAME =	DESIGNED - HTL	REVISED -
D468620-shr-staging14 174-02.dgn	DRAWN - JPS	REVISED -
USER NAME = TERRA	CHECKED - DA/LVA	REVISED -
PLOT DATE = 7/16/2012	DATE - 7/20/2012	REVISED -

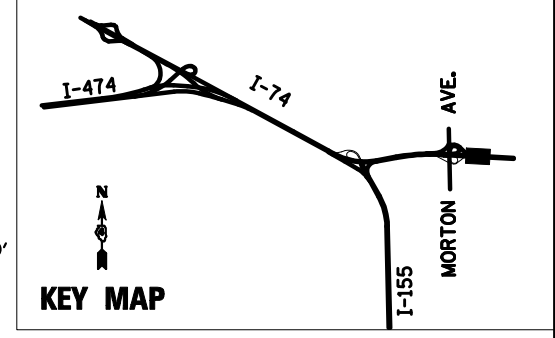
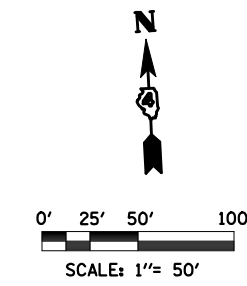


**STATE OF ILLINOIS  
DEPARTMENT OF TRANSPORTATION**

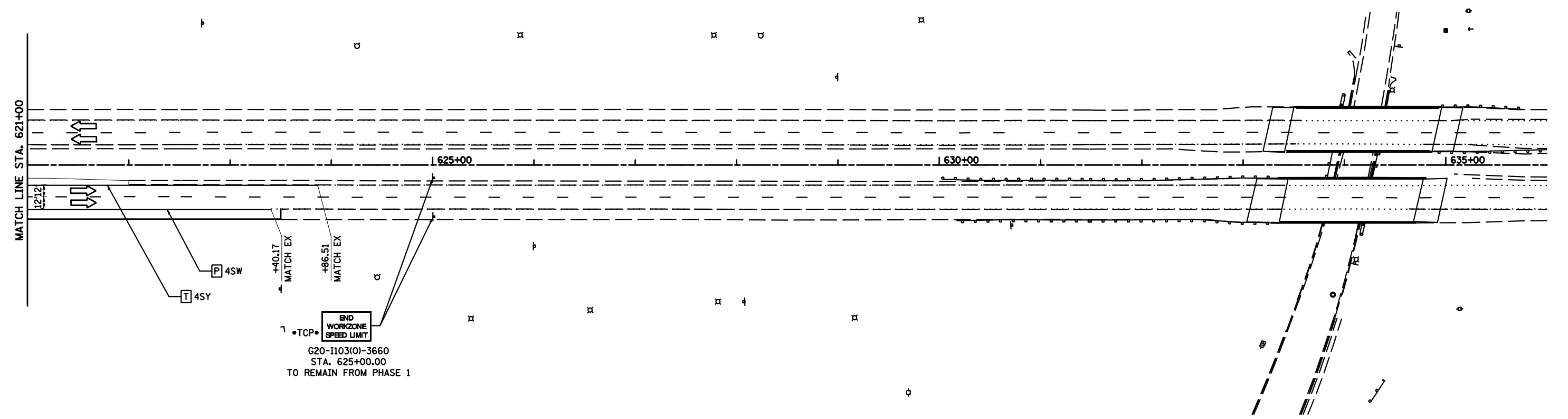
**MAINTENANCE OF TRAFFIC  
STAGE 2A**

SCALE: SHEET NO. 21 OF 50 SHEETS STA. 606+00 TO STA. 621+00

F.A.I. RTE.	SECTION	COUNTY	TOTAL SHEETS	SHEET NO.
•	90-[14R(14HB-4,14,14HB)/BR]	TAZEWELL	2433	511
			CONTRACT NO. 68620	
ILLINOIS FED. AID PROJECT				



PAVEMENT MARKING AND ADVANCE  
SIGNING TO REMAIN UNCHANGED  
FROM PREVIOUS STAGE



**PAVEMENT MARKING LEGEND**

- ① EXISTING PAVEMENT MARKING
  - ② TEMPORARY PAVEMENT MARKING FROM PREVIOUS STAGE
  - ③ PROPOSED PAVEMENT MARKING IN PLACE (SEE PROPOSED PAVEMENT MARKING PLAN)
  - T PAVEMENT MARKING TAPE, TYPE III
  - P POLYUREA PAVEMENT MARKING TYPE II
- |      |  |      |                                   |
|------|--|------|-----------------------------------|
| 4SW  | 4" SOLID WHITE                             | 8SW  | 8" SOLID WHITE                    |
| 4SY  | 4" SOLID YELLOW                            | 12SW | 12" SOLID WHITE<br>@ 20' SPACING  |
| 4SYY | 4" SOLID DOUBLE<br>YELLOW (11" C-C)        | 12SY | 12" SOLID YELLOW<br>@ 20' SPACING |
| 4KW  | 4" SKIP-DASH WHITE<br>(30' SKIP, 10' DASH) | 24SW | 24" SOLID WHITE<br>STOP BAR       |
| 4DW  | 4" DOTTED WHITE<br>(9' SKIP, 3' DASH)      | LSW  | LETTERS & SYMBOLS,<br>WHITE       |

**LEGEND**

- ☉ DRUMS WITH STEADY BURNING WARNING LIGHTS
- ➡ DIRECTION INDICATOR
- ☐ BARRICADE WITH STEADY BURN MONODIRECTIONAL LIGHT
- VERTICAL DELINEATOR PANELS
- ⊥ BARRICADE, TYPE III
- ↔ FLASHING ARROW BOARD
- ➡ DIRECTION OF TRAFFIC FLOW
- ⊘ IMPACT ATTENUATOR, TEMPORARY (NON-REDIRECTIVE)
- ⊘ IMPACT ATTENUATOR, TEMPORARY (NARROW, REDIRECTIVE)
- TCP• SIGN INCLUDED IN TRAFFIC CONTROL & PROTECTION (SEE SIGN SCHEDULE)
- XX-X SIGN REFERENCE NUMBER (SEE SIGN SCHEDULE)
- ▨ TEMPORARY PAVEMENT CONSTRUCTION
- ⊘ ON-GOING EARTHWORK FOR PROPOSED PAVEMENT
- ▨ PROPOSED PAVEMENT CONSTRUCTION
- ▨ TEMP PVMT REMOVAL (SEE REMOVAL PLAN FOR EX PVMT REMOVAL)
- - - REM TEMP AGGREGATE SHOULDERS
- AGGREGATE SHOULDERS, TYPE B 6"
- ▨ TEMPORARY CONCRETE BARRIER
- ▨ TEMPORARY CONCRETE BARRIER WITH 36" GLARE SCREEN

FILE NAME =	DESIGNED - HTL	REVISED -
D468620-eh1-staging15 174-02.dgn	DRAWN - JPS	REVISED -
USER NAME = TERRA	CHECKED - DA/LVA	REVISED -
PLOT DATE = 7/16/2012	DATE - 7/20/2012	REVISED -

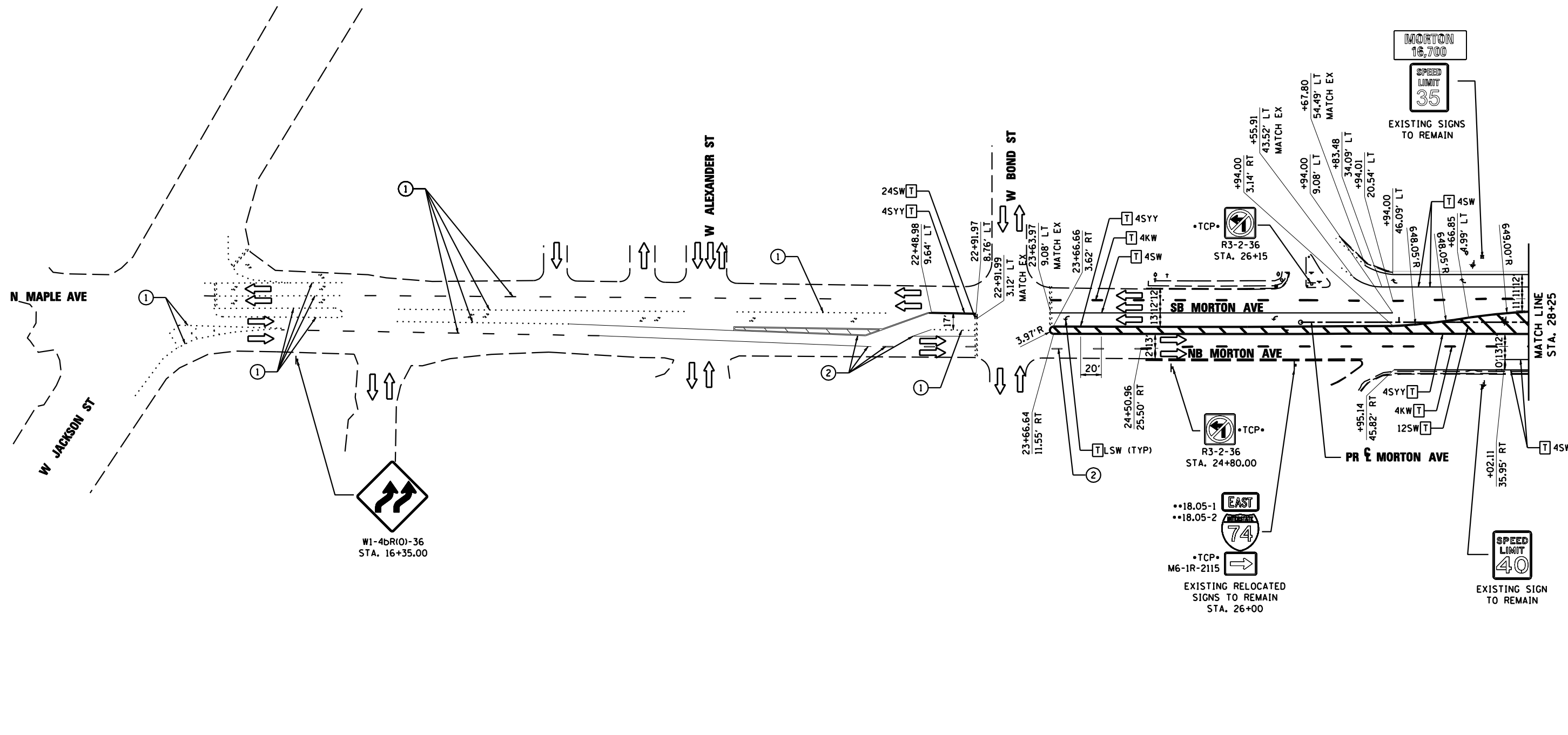


**STATE OF ILLINOIS  
DEPARTMENT OF TRANSPORTATION**

**MAINTENANCE OF TRAFFIC  
STAGE 2A**

SCALE: SHEET NO. 22 OF 50 SHEETS STA. 621+00 TO STA. 636+00

F.A.I. RTE.	SECTION	COUNTY	TOTAL SHEETS	SHEET NO.
•	90-[14R(14HB-4,14,14HB)/BR]	TAZEWELL	2433	512
CONTRACT NO. 68620			ILLINOIS FED. AID PROJECT	



W1-4bR(0)-36  
STA. 16+35.00

•TCP•  
R3-2-36  
STA. 24+80.00

•TCP•  
M6-1R-2115

EXISTING RELOCATED  
SIGNS TO REMAIN  
STA. 26+00

MORTON  
16,700

SPEED  
LIMIT  
35

EXISTING SIGNS  
TO REMAIN

SPEED  
LIMIT  
40

EXISTING SIGN  
TO REMAIN

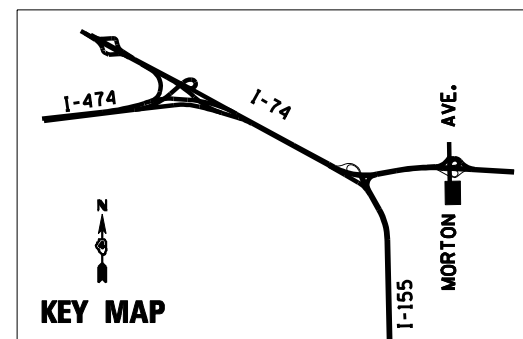
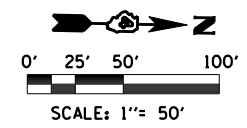
**LEGEND**

- DRUMS WITH STEADY BURNING WARNING LIGHTS
- DIRECTION INDICATOR BARRICADE WITH STEADY BURN MONODIRECTIONAL LIGHT
- VERTICAL DELINEATOR PANELS BARRICADE, TYPE III
- FLASHING ARROW BOARD
- DIRECTION OF TRAFFIC FLOW
- IMPACT ATTENUATOR, TEMPORARY (NON-REDIRECTIVE)
- IMPACT ATTENUATOR, TEMPORARY (NARROW, REDIRECTIVE)
- TCP• SIGN INCLUDED IN TRAFFIC CONTROL & PROTECTION (SEE SIGN SCHEDULE)

- XX-X SIGN REFERENCE NUMBER (SEE SIGN SCHEDULE)
- ON-GOING EARTHWORK FOR PROPOSED PAVEMENT
- PROPOSED PAVEMENT CONSTRUCTION
- TEMP PVMT REMOVAL (SEE REMOVAL PLAN FOR EX PVMT REMOVAL)
- REM TEMP AGGREGATE SHOULDERS
- AGGREGATE SHOULDERS, TYPE B 6"
- TEMPORARY CONCRETE BARRIER
- TEMPORARY CONCRETE BARRIER WITH 36" GLARE SCREEN

**PAVEMENT MARKING LEGEND**

- ① EXISTING PAVEMENT MARKING
  - ② TEMPORARY PAVEMENT MARKING FROM PREVIOUS STAGE
  - ③ PROPOSED PAVEMENT MARKING IN PLACE (SEE PROPOSED PAVEMENT MARKING PLAN)
  - T PAVEMENT MARKING TAPE, TYPE III
  - P POLYUREA PAVEMENT MARKING TYPE II
- |      |   |      |                                |
|------|---|------|--------------------------------|
| 4SW  | 4" SOLID WHITE                          | 8SW  | 8" SOLID WHITE                 |
| 4SY  | 4" SOLID YELLOW                         | 12SW | 12" SOLID WHITE @ 20" SPACING  |
| 4SYY | 4" SOLID DOUBLE YELLOW (11" C-C)        | 12SY | 12" SOLID YELLOW @ 20" SPACING |
| 4KW  | 4" SKIP-DASH WHITE (30' SKIP, 10' DASH) | 24SW | 24" SOLID WHITE STOP BAR       |
| 4DW  | 4" DOTTED WHITE (9' SKIP, 3' DASH)      | LSW  | LETTERS & SYMBOLS, WHITE       |



FILE NAME =	DESIGNED - HTL	REVISED -
D468620-sh1-staging17_Morton-02.dgn	DRAWN - JPS	REVISED -
USER NAME = TERRA	CHECKED - DA/LVA	REVISED -
PLOT DATE = 7/16/2012	DATE - 7/20/2012	REVISED -

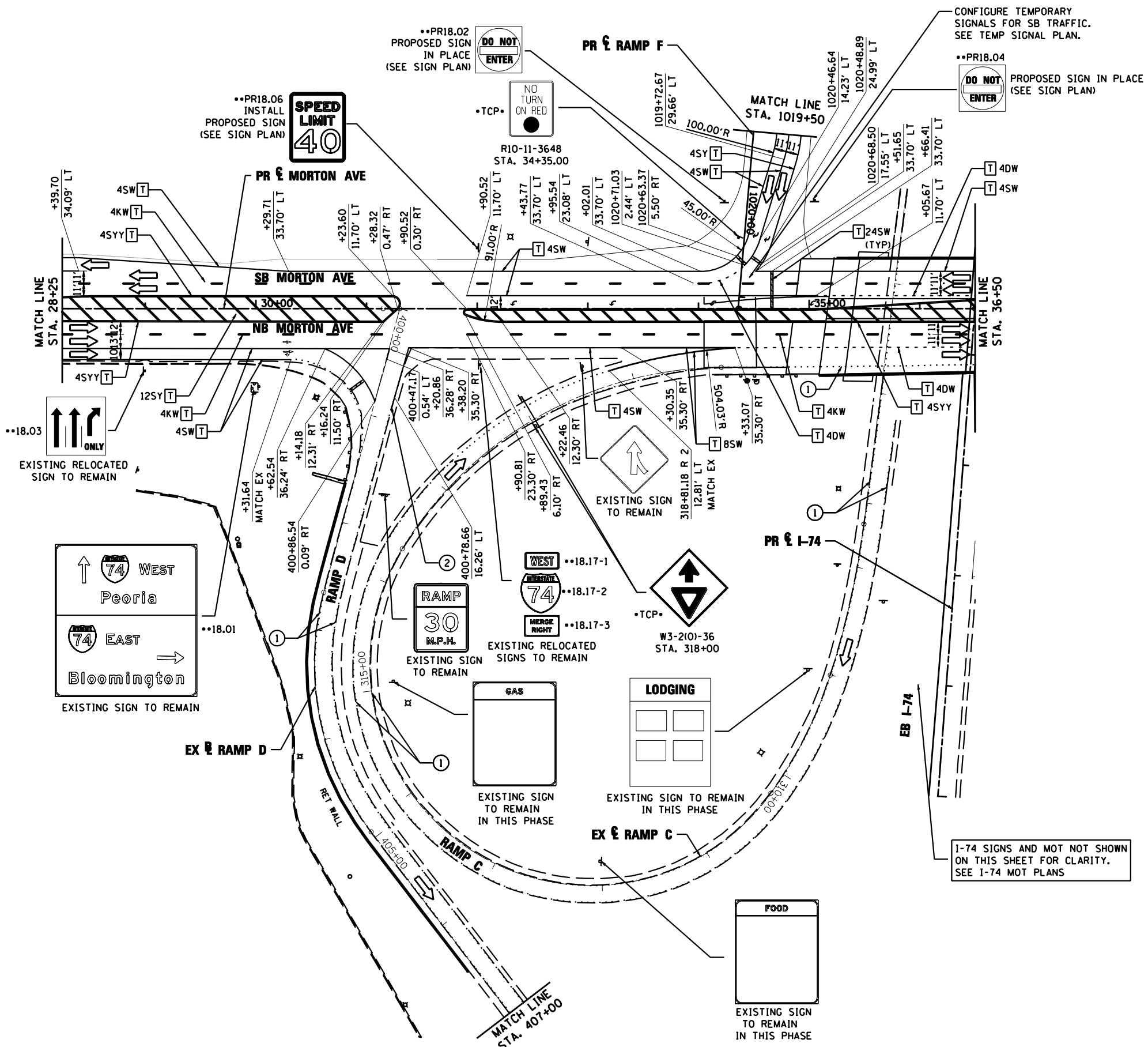
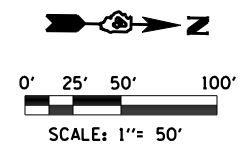
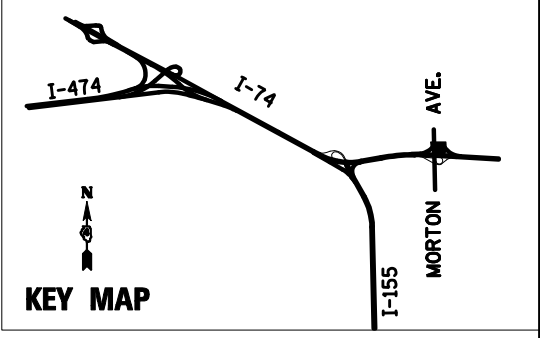


STATE OF ILLINOIS  
DEPARTMENT OF TRANSPORTATION

MAINTENANCE OF TRAFFIC  
STAGE 2A

SCALE: SHEET NO. 23 OF 50 SHEETS STA. 16+00 TO STA. 28+25

F.A.I. RTE.	SECTION	COUNTY	TOTAL SHEETS	SHEET NO.
•	90-[14R(14HB-4,14,14HB)BR]	TAZEWELL	2433	513
CONTRACT NO. 68620			ILLINOIS FED. AID PROJECT	



**PAVEMENT MARKING LEGEND**

- ① EXISTING PAVEMENT MARKING
- ② TEMPORARY PAVEMENT MARKING FROM PREVIOUS STAGE
- ③ PROPOSED PAVEMENT MARKING IN PLACE (SEE PROPOSED PAVEMENT MARKING PLAN)
- T PAVEMENT MARKING TAPE, TYPE III
- P POLYUREA PAVEMENT MARKING TYPE II

- |      |   |      |                                |
|------|---|------|--------------------------------|
| 4SW  | 4" SOLID WHITE                          | 8SW  | 8" SOLID WHITE                 |
| 4SY  | 4" SOLID YELLOW                         | 12SW | 12" SOLID WHITE @ 20' SPACING  |
| 4SYY | 4" SOLID DOUBLE YELLOW (11" C-C)        | 12SY | 12" SOLID YELLOW @ 20' SPACING |
| 4KW  | 4" SKIP-DASH WHITE (30' SKIP, 10' DASH) | 24SW | 24" SOLID WHITE STOP BAR       |
| 4DW  | 4" DOTTED WHITE (9' SKIP, 3' DASH)      | LSW  | LETTERS & SYMBOLS, WHITE       |

**LEGEND**

- |  |   |  |  |
|--|---|--|--|
|  | DRUMS WITH STEADY BURNING WARNING LIGHTS                              |  | ON-GOING EARTHWORK FOR PROPOSED PAVEMENT                 |
|  | DIRECTION INDICATOR   |  | PROPOSED PAVEMENT CONSTRUCTION                           |
|  | BARRICADE WITH STEADY BURN MONODIRECTIONAL LIGHT                      |  | TEMP PVMT REMOVAL (SEE REMOVAL PLAN FOR EX PVMT REMOVAL) |
|  | VERTICAL DELINEATOR PANELS  |  | REM TEMP AGGREGATE SHOULDERS                             |
|  | BARRICADE, TYPE III   |  | AGGREGATE SHOULDERS, TYPE B 6"                           |
|  | FLASHING ARROW BOARD  |  | TEMPORARY CONCRETE BARRIER                               |
|  | DIRECTION OF TRAFFIC FLOW   |  | TEMPORARY CONCRETE BARRIER WITH 36" GLARE SCREEN         |
|  | IMPACT ATTENUATOR, TEMPORARY (NON-REDIRECTIVE)                        |  | SIGN REFERENCE NUMBER (SEE SIGN SCHEDULE)                |
|  | IMPACT ATTENUATOR, TEMPORARY (NARROW, REDIRECTIVE)                    |  | SIGN REFERENCE NUMBER (SEE SIGN SCHEDULE)                |
|  | TCP SIGN INCLUDED IN TRAFFIC CONTROL & PROTECTION (SEE SIGN SCHEDULE) |  |  |

I-74 SIGNS AND MOT NOT SHOWN ON THIS SHEET FOR CLARITY. SEE I-74 MOT PLANS

FILE NAME =	DESIGNED - HTL	REVISED -
D468620-sh1-staging18 Morton-02.dgn	DRAWN - JPS	REVISED -
USER NAME = TERRA	CHECKED - DA/LVA	REVISED -
PLOT DATE = 7/16/2012	DATE - 7/20/2012	REVISED -



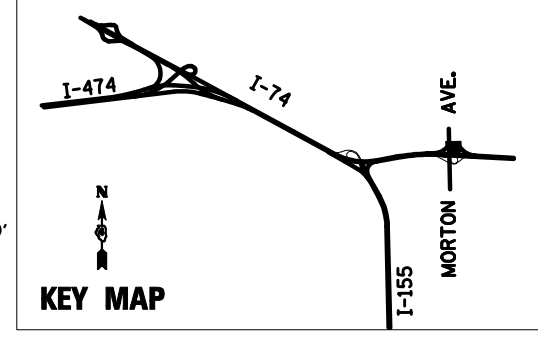
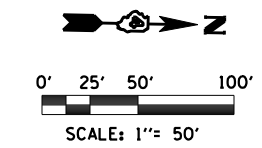
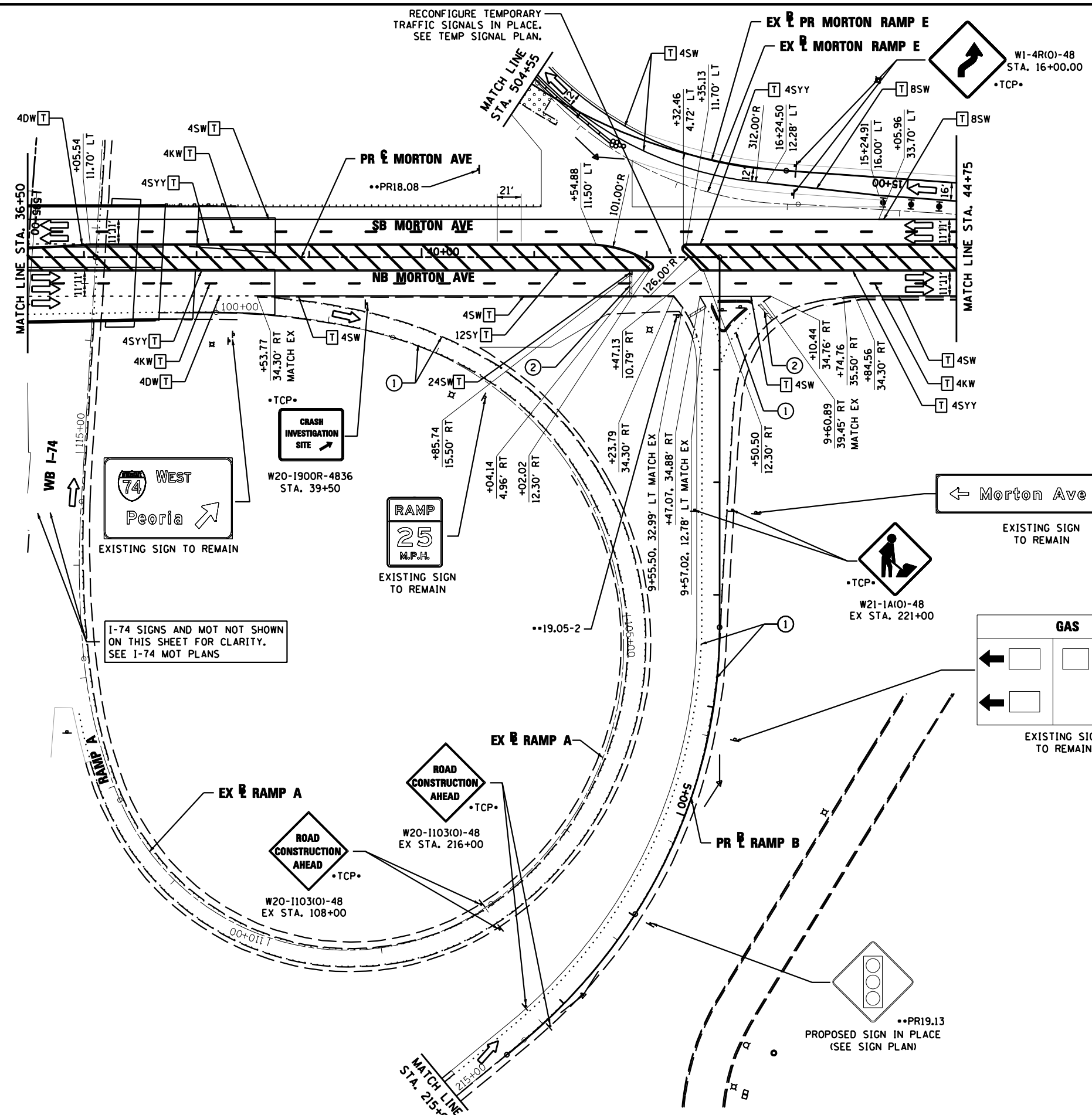
STATE OF ILLINOIS  
DEPARTMENT OF TRANSPORTATION

MAINTENANCE OF TRAFFIC  
STAGE 2A


SCALE: SHEET NO. 24 OF 50 SHEETS STA. 28+25 TO STA. 36+50

F.A.I. RTE.	SECTION	COUNTY	TOTAL SHEETS	SHEET NO.
•	90-[14R(14HB-4,14,14HB)/BR]	TAZEWELL	2433	514
CONTRACT NO. 68620				
ILLINOIS FED. AID PROJECT				

RECONFIGURE TEMPORARY TRAFFIC SIGNALS IN PLACE. SEE TEMP SIGNAL PLAN.



**SIGN LEGEND**



**PAVEMENT MARKING LEGEND**

- ① EXISTING PAVEMENT MARKING
  - ② TEMPORARY PAVEMENT MARKING FROM PREVIOUS STAGE
  - ③ PROPOSED PAVEMENT MARKING IN PLACE (SEE PROPOSED PAVEMENT MARKING PLAN)
  - T PAVEMENT MARKING TAPE, TYPE III
  - P POLYUREA PAVEMENT MARKING TYPE II
- |      |   |      |                                |
|------|---|------|--------------------------------|
| 4SW  | 4" SOLID WHITE                          | 8SW  | 8" SOLID WHITE                 |
| 4SY  | 4" SOLID YELLOW                         | 12SW | 12" SOLID WHITE @ 20' SPACING  |
| 4SYY | 4" SOLID DOUBLE YELLOW (11" C-C)        | 12SY | 12" SOLID YELLOW @ 20' SPACING |
| 4KW  | 4" SKIP-DASH WHITE (30' SKIP, 10' DASH) | 24SW | 24" SOLID WHITE STOP BAR       |
| 4DW  | 4" DOTTED WHITE (9' SKIP, 3' DASH)      | LSW  | LETTERS & SYMBOLS, WHITE       |

**LEGEND**

- DRUMS WITH STEADY BURNING WARNING LIGHTS
- DIRECTION INDICATOR
- BARRICADE WITH STEADY BURN MONODIRECTIONAL LIGHT
- VERTICAL DELINEATOR PANELS
- BARRICADE, TYPE III
- FLASHING ARROW BOARD
- DIRECTION OF TRAFFIC FLOW
- IMPACT ATTENUATOR, TEMPORARY (NON-REDIRECTIVE)
- IMPACT ATTENUATOR, TEMPORARY (NARROW, REDIRECTIVE)
- \*TCP\* SIGN INCLUDED IN TRAFFIC CONTROL & PROTECTION (SEE SIGN SCHEDULE)
- \*\*XX-X SIGN REFERENCE NUMBER (SEE SIGN SCHEDULE)
- TEMPORARY PAVEMENT CONSTRUCTION
- ON-GOING EARTHWORK FOR PROPOSED PAVEMENT
- PROPOSED PAVEMENT CONSTRUCTION
- TEMP PVMT REMOVAL (SEE REMOVAL PLAN FOR EX PVMT REMOVAL)
- REM TEMP AGGREGATE SHOULDERS
- AGGREGATE SHOULDERS, TYPE B 6"
- TEMPORARY CONCRETE BARRIER
- TEMPORARY CONCRETE BARRIER WITH 36" GLARE SCREEN

FILE NAME =	DESIGNED - HTL	REVISED -
D468620-sh1-staging19 Morton-02.dgn	DRAWN - JPS	REVISED -
USER NAME = TERRA	CHECKED - DA/LVA	REVISED -
PLOT DATE = 7/16/2012	DATE - 7/20/2012	REVISED -

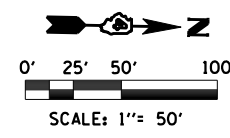
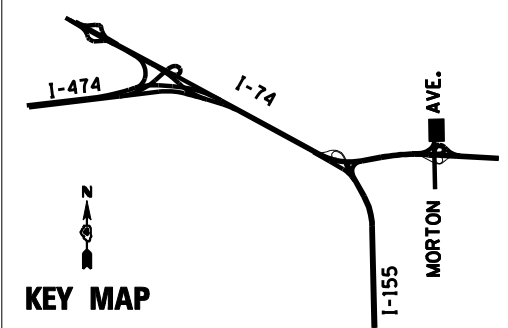
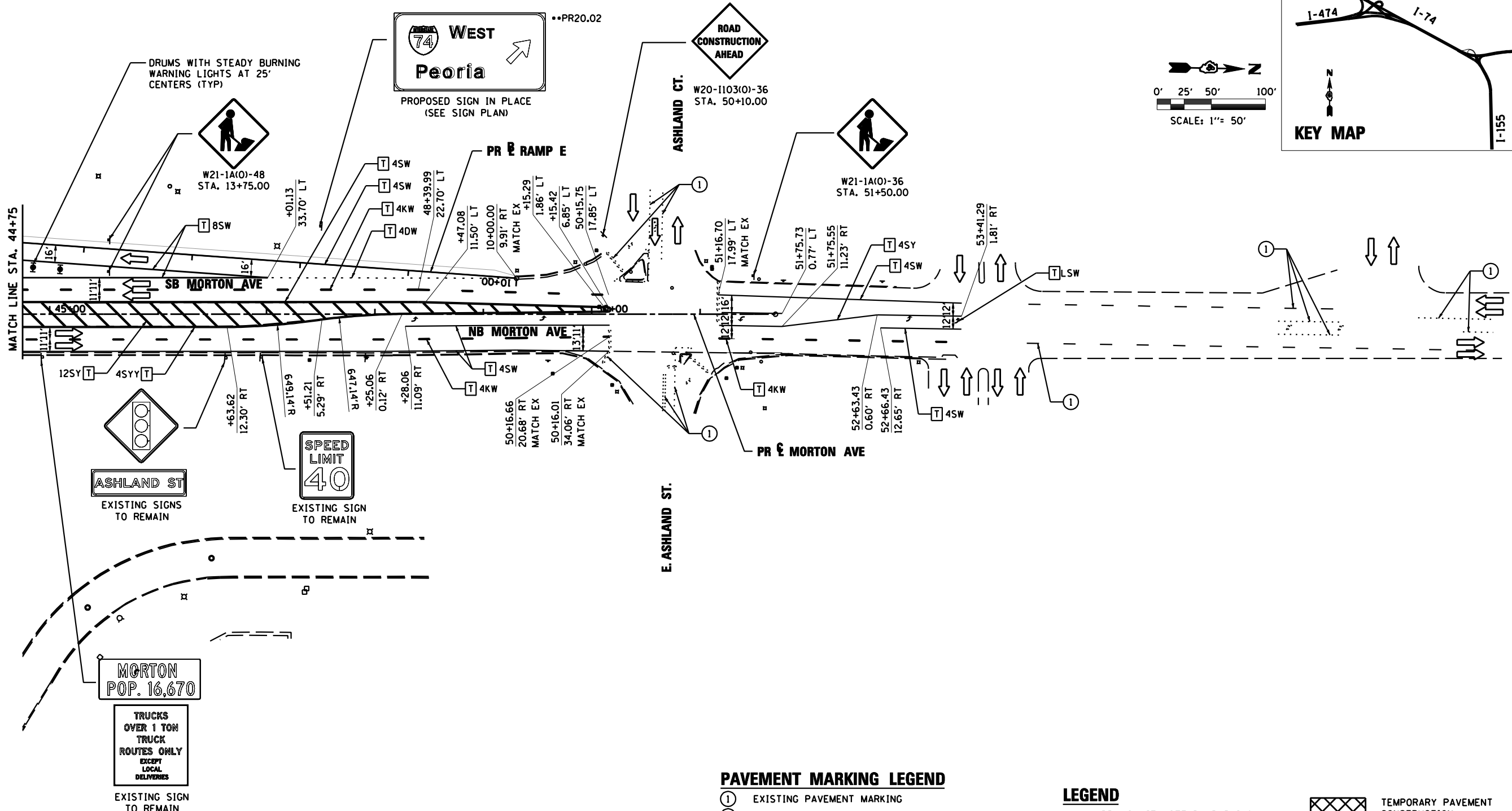


STATE OF ILLINOIS  
DEPARTMENT OF TRANSPORTATION

MAINTENANCE OF TRAFFIC  
STAGE 2A

SCALE: SHEET NO. 25 OF 50 SHEETS STA. 36+50 TO STA. 44+75

F.A.I. RTE.	SECTION	COUNTY	TOTAL SHEETS	SHEET NO.
•	90-[14R(14HB-4,14,14HB)/BR]	TAZEWELL	2433	515
CONTRACT NO. 68620				
ILLINOIS FED. AID PROJECT				



- DRUMS WITH STEADY BURNING WARNING LIGHTS AT 25' CENTERS (TYP)
- W21-1A(0)-48 STA. 13+75.00
- PROPOSED SIGN IN PLACE (SEE SIGN PLAN)
- WEST Peoria
- ROAD CONSTRUCTION AHEAD
- ASHLAND CT. W20-1103(0)-36 STA. 50+10.00
- W21-1A(0)-36 STA. 51+50.00
- PR RAMP E
- SB MORTON AVE
- NB MORTON AVE
- PR E MORTON AVE
- ASHLAND ST.
- E. ASHLAND ST.
- EXISTING SIGNS TO REMAIN
- EXISTING SIGN TO REMAIN
- EXISTING SIGN TO REMAIN
- MORTON POP. 16,670
- TRUCKS OVER 1 TON TRUCK ROUTES ONLY EXCEPT LOCAL DELIVERIES
- EXISTING SIGN TO REMAIN

**PAVEMENT MARKING LEGEND**

- ① EXISTING PAVEMENT MARKING
  - ② TEMPORARY PAVEMENT MARKING FROM PREVIOUS STAGE
  - ③ PROPOSED PAVEMENT MARKING IN PLACE (SEE PROPOSED PAVEMENT MARKING PLAN)
  - T PAVEMENT MARKING TAPE, TYPE III
  - P POLYUREA PAVEMENT MARKING TYPE II
- |     |   |      |                                |
|-----|---|------|--------------------------------|
| 4SW | 4" SOLID WHITE                          | 8SW  | 8" SOLID WHITE                 |
| 4SY | 4" SOLID YELLOW                         | 12SW | 12" SOLID WHITE @ 20' SPACING  |
| 4SY | 4" SOLID DOUBLE YELLOW (11" C-C)        | 12SY | 12" SOLID YELLOW @ 20' SPACING |
| 4KW | 4" SKIP-DASH WHITE (30' SKIP, 10' DASH) | 24SW | 24" SOLID WHITE STOP BAR       |
| 4DW | 4" DOTTED WHITE (9' SKIP, 3' DASH)      | LSW  | LETTERS & SYMBOLS, WHITE       |

**LEGEND**

- ☼ DRUMS WITH STEADY BURNING WARNING LIGHTS
- ☼ DIRECTION INDICATOR BARRICADE WITH STEADY BURN MONODIRECTIONAL LIGHT
- VERTICAL DELINEATOR PANELS
- BARRICADE, TYPE III
- ↔ FLASHING ARROW BOARD
- DIRECTION OF TRAFFIC FLOW
- ⊘ IMPACT ATTENUATOR, TEMPORARY (NON-REDIRECTIVE)
- ⊘ IMPACT ATTENUATOR, TEMPORARY (NARROW, REDIRECTIVE)
- TCP• SIGN INCLUDED IN TRAFFIC CONTROL & PROTECTION (SEE SIGN SCHEDULE)

- ▨ TEMPORARY PAVEMENT CONSTRUCTION
- ⊘ ON-GOING EARTHWORK FOR PROPOSED PAVEMENT
- ▨ PROPOSED PAVEMENT CONSTRUCTION
- ▨ TEMP PVMT REMOVAL (SEE REMOVAL PLAN FOR EX PVMT REMOVAL)
- REM TEMP AGGREGATE SHOULDERS
- AGGREGATE SHOULDERS, TYPE B 6"
- TEMPORARY CONCRETE BARRIER
- TEMPORARY CONCRETE BARRIER WITH 36" GLARE SCREEN
- XX-X SIGN REFERENCE NUMBER (SEE SIGN SCHEDULE)

FILE NAME =	DESIGNED - HTL	REVISED -
D468620-sh1-staging20 Morton-02.dgn	DRAWN - JPS	REVISED -
USER NAME = TERRA	CHECKED - DA/LVA	REVISED -
PLOT DATE = 7/16/2012	DATE - 7/20/2012	REVISED -



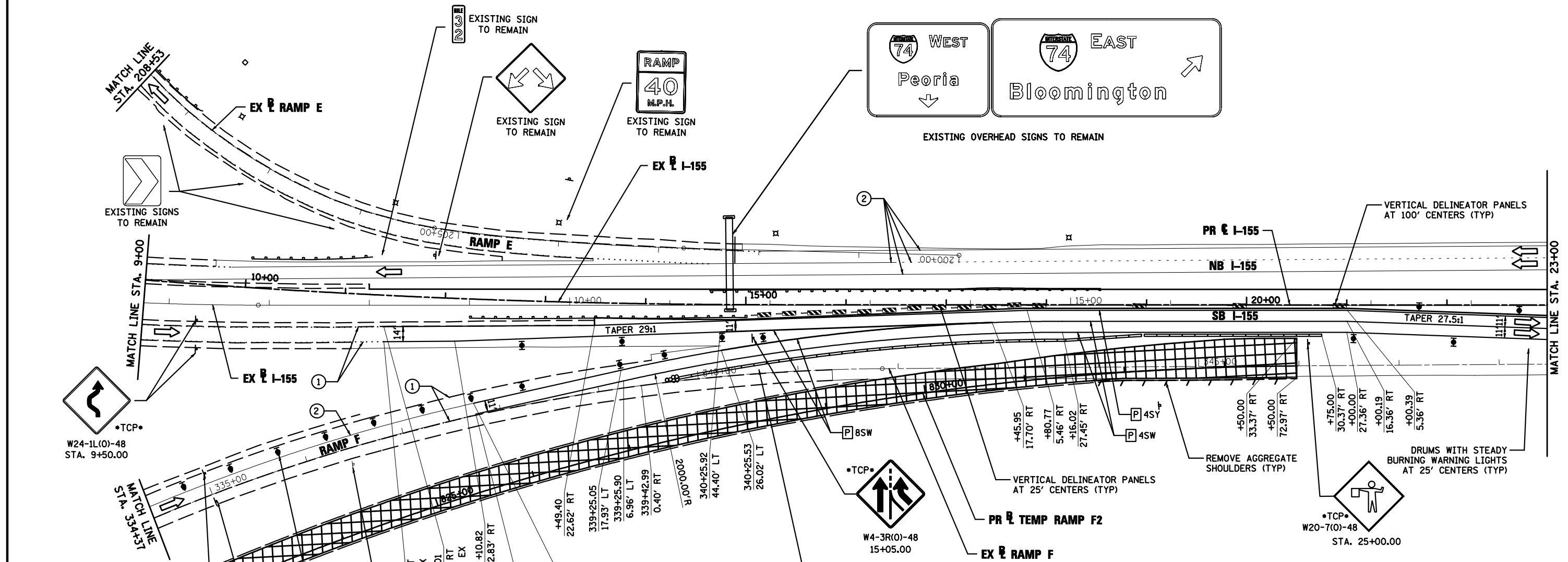
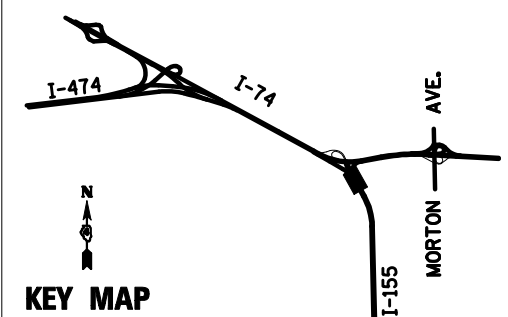
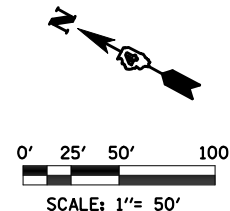
STATE OF ILLINOIS  
DEPARTMENT OF TRANSPORTATION

**MAINTENANCE OF TRAFFIC  
STAGE 2A**

SCALE: SHEET NO. 26 OF 50 SHEETS STA. 44+75 TO STA. 58+00

F.A.I. RTE.	SECTION	COUNTY	TOTAL SHEETS	SHEET NO.
•	90-[14R]14HB-4,14,14HB[B]R	TAZEWELL	2433	516
			CONTRACT NO. 68620	
ILLINOIS FED. AID PROJECT				





**PAVEMENT MARKING LEGEND**

①	EXISTING PAVEMENT MARKING	4SW	4" SOLID WHITE	8SW	8" SOLID WHITE
②	PAVEMENT MARKING FROM PREVIOUS STAGE	4SY	4" SOLID YELLOW	12SW	12" SOLID WHITE @ 20' SPACING
③	PROPOSED PAVEMENT MARKING IN PLACE (SEE PROPOSED PAVEMENT MARKING PLAN)	4SYY	4" SOLID DOUBLE YELLOW (11" C-C)	12SY	12" SOLID YELLOW @ 20' SPACING
T	PAVEMENT MARKING TAPE, TYPE III	4KW	4" SKIP-DASH WHITE (30' SKIP, 10' DASH)	24SW	24" SOLID WHITE STOP BAR
P	POLYUREA PAVEMENT MARKING TYPE II	4DW	4" DOTTED WHITE (9' SKIP, 3' DASH)	LSW	LETTERS AND SYMBOLS, WHITE

**LEGEND**

	DRUMS WITH STEADY BURNING WARNING LIGHTS		ON-GOING EARTHWORK FOR PROPOSED PAVEMENT
	DIRECTION INDICATOR		PROPOSED PAVEMENT CONSTRUCTION
	BARRICADE WITH STEADY BURN MONODIRECTIONAL LIGHT		TEMP PVMT REMOVAL (SEE REMOVAL PLAN FOR EX PVMT REMOVAL)
	VERTICAL DELINEATOR PANELS		REM TEMP AGGREGATE SHOULDERS
	BARRICADE, TYPE III		AGGREGATE SHOULDERS, TYPE B 6"
	FLASHING ARROW BOARD		TEMPORARY CONCRETE BARRIER
	IMPACT ATTENUATOR, TEMPORARY (NON-REDIRECTIVE)		TEMPORARY CONCRETE BARRIER WITH 36" GLARE SCREEN
	IMPACT ATTENUATOR, TEMPORARY (NARROW, REDIRECTIVE)		SIGN REFERENCE NUMBER (SEE SIGN SCHEDULE)
	SIGN INCLUDED IN TRAFFIC CONTROL & PROTECTION (SEE SIGN SCHEDULE)		SIGN REFERENCE NUMBER (SEE SIGN SCHEDULE)

FILE NAME =	DESIGNED - HTL	REVISED -
D468620-shr-staging21 1155-02.dgn	DRAWN - JPS	REVISED -
USER NAME = TERRA	CHECKED - DA/LVA	REVISED -
PLOT DATE = 7/16/2012	DATE - 7/20/2012	REVISED -

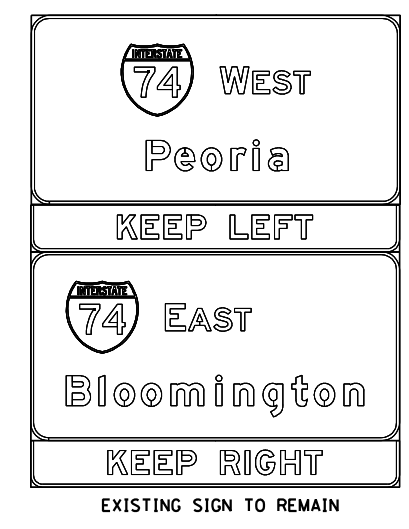
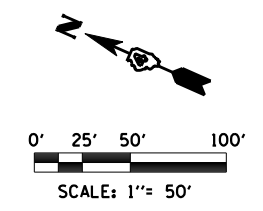
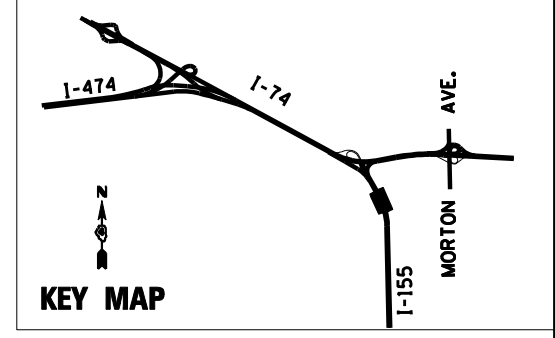


STATE OF ILLINOIS  
DEPARTMENT OF TRANSPORTATION

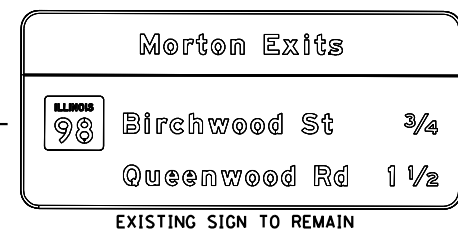
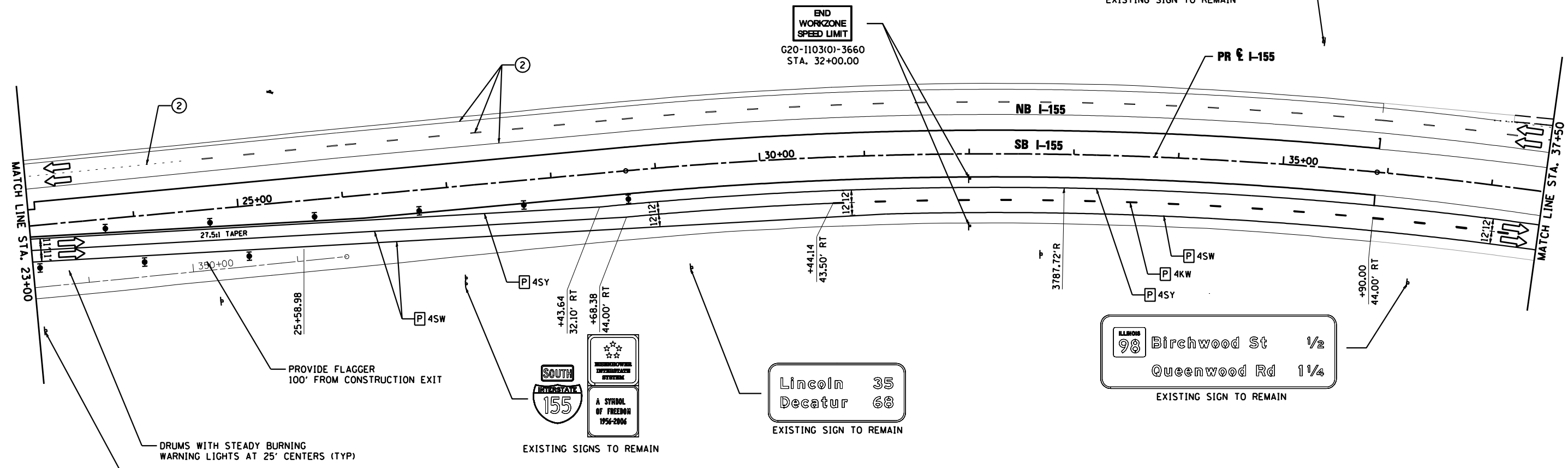
MAINTENANCE OF TRAFFIC  
STAGE 2A

SCALE: SHEET NO. 27 OF 50 SHEETS STA. 9+00 TO STA. 23+00

F.A.I. RTE.	SECTION	COUNTY	TOTAL SHEETS	SHEET NO.
90-[14R(14HB-4,14HB)/BR]	TAZEWELL	ILLINOIS	2433	517
CONTRACT NO. 68620				



END WORKZONE SPEED LIMIT  
G20-1103(0)-3660  
STA. 32+00.00



**PAVEMENT MARKING LEGEND**

- ① EXISTING PAVEMENT MARKING
  - ② TEMPORARY PAVEMENT MARKING FROM PREVIOUS STAGE
  - ③ PROPOSED PAVEMENT MARKING IN PLACE (SEE PROPOSED PAVEMENT MARKING PLAN)
  - T PAVEMENT MARKING TAPE, TYPE III
  - P POLYUREA PAVEMENT MARKING TYPE II
- |      |   |      |                                |
|------|---|------|--------------------------------|
| 4SW  | 4" SOLID WHITE                          | 8SW  | 8" SOLID WHITE                 |
| 4SY  | 4" SOLID YELLOW                         | 12SW | 12" SOLID WHITE @ 20' SPACING  |
| 4SYY | 4" SOLID DOUBLE YELLOW (11" C-C)        | 12SY | 12" SOLID YELLOW @ 20' SPACING |
| 4KW  | 4" SKIP-DASH WHITE (30' SKIP, 10' DASH) | 24SW | 24" SOLID WHITE STOP BAR       |
| 4DW  | 4" DOTTED WHITE (9' SKIP, 3' DASH)      | LSW  | LETTERS & SYMBOLS, WHITE       |

**LEGEND**

- ☼ DRUMS WITH STEADY BURNING WARNING LIGHTS
- ➔ DIRECTION INDICATOR
- ⬇ BARRICADE WITH STEADY BURN MONODIRECTIONAL LIGHT
- ▬ VERTICAL DELINEATOR PANELS
- ⌋ BARRICADE, TYPE III
- ⚡ FLASHING ARROW BOARD
- ➔ DIRECTION OF TRAFFIC FLOW
- ⊕ IMPACT ATTENUATOR, TEMPORARY (NON-REDIRECTIVE)
- ⊙ IMPACT ATTENUATOR, TEMPORARY (NARROW, REDIRECTIVE)
- TCP• SIGN INCLUDED IN TRAFFIC CONTROL & PROTECTION (SEE SIGN SCHEDULE)
- ⊠ TEMPORARY PAVEMENT CONSTRUCTION
- ▨ ON-GOING EARTHWORK FOR PROPOSED PAVEMENT
- ▩ PROPOSED PAVEMENT CONSTRUCTION
- ▭ TEMP PVMT REMOVAL (SEE REMOVAL PLAN FOR EX PVMT REMOVAL)
- ▬ REM TEMP AGGREGATE SHOULDERS
- ▬ AGGREGATE SHOULDERS, TYPE B 6"
- ▬ TEMPORARY CONCRETE BARRIER
- ▬ TEMPORARY CONCRETE BARRIER WITH 36" GLARE SCREEN
- XX-X SIGN REFERENCE NUMBER (SEE SIGN SCHEDULE)

FILE NAME =	DESIGNED - HTL	REVISED -
D468620-sh1-staging22_1155-02.dgn	DRAWN - JPS	REVISED -
USER NAME = TERRA	CHECKED - DA/LVA	REVISED -
PLOT DATE = 7/16/2012	DATE - 7/20/2012	REVISED -

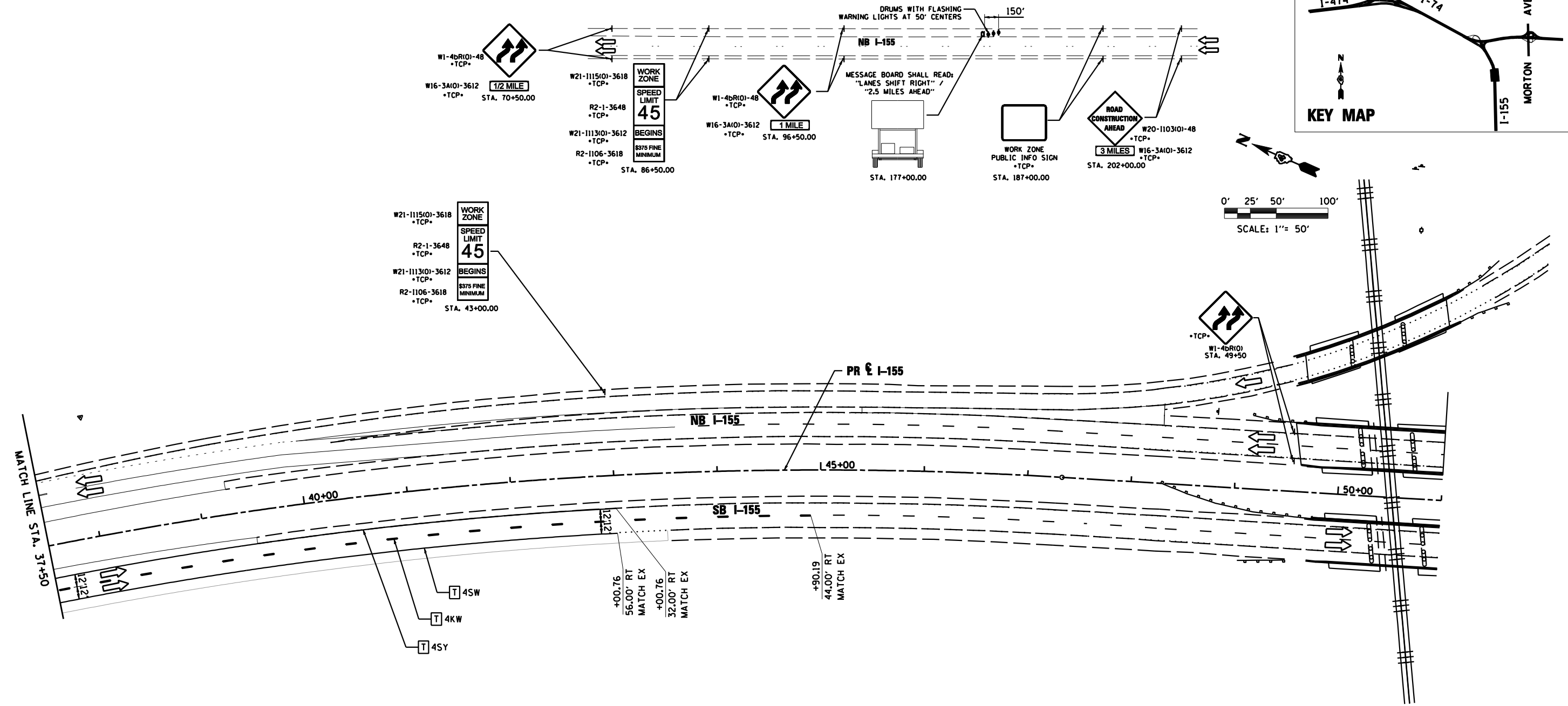
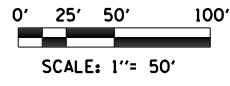
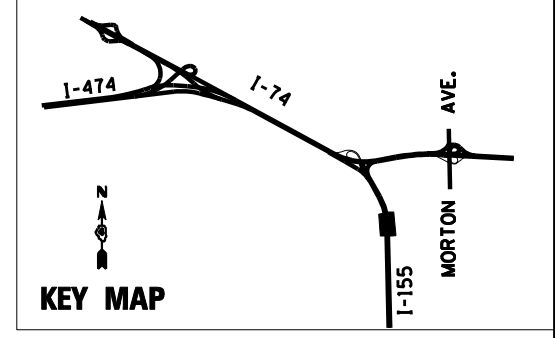


STATE OF ILLINOIS  
DEPARTMENT OF TRANSPORTATION

MAINTENANCE OF TRAFFIC  
STAGE 2A

SCALE: SHEET NO. 28 OF 50 SHEETS STA. 23+00 TO STA. 37+50

F.A.I. RTE.	SECTION	COUNTY	TOTAL SHEETS	SHEET NO.
90-[14R(14HB-4,14,14HB)BR]	TAZEWELL	2433	518	
CONTRACT NO. 68620			ILLINOIS FED. AID PROJECT	



**PAVEMENT MARKING LEGEND**

- ① EXISTING PAVEMENT MARKING
  - ② TEMPORARY PAVEMENT MARKING FROM PREVIOUS STAGE
  - ③ PROPOSED PAVEMENT MARKING IN PLACE (SEE PROPOSED PAVEMENT MARKING PLAN)
  - T PAVEMENT MARKING TAPE, TYPE III
  - P POLYUREA PAVEMENT MARKING TYPE II
- |      |   |      |                                |
|------|---|------|--------------------------------|
| 4SW  | 4" SOLID WHITE                          | 8SW  | 8" SOLID WHITE                 |
| 4SY  | 4" SOLID YELLOW                         | 12SW | 12" SOLID WHITE @ 20' SPACING  |
| 4SYY | 4" SOLID DOUBLE YELLOW (11" C-C)        | 12SY | 12" SOLID YELLOW @ 20' SPACING |
| 4KW  | 4" SKIP-DASH WHITE (30' SKIP, 10' DASH) | 24SW | 24" SOLID WHITE STOP BAR       |
| 4DW  | 4" DOTTED WHITE (9' SKIP, 3' DASH)      | LSW  | LETTERS & SYMBOLS, WHITE       |

**LEGEND**

- ☼ DRUMS WITH STEADY BURNING WARNING LIGHTS
- ➔ DIRECTION INDICATOR
- ☼ BARRICADE WITH STEADY BURN MONODIRECTIONAL LIGHT
- VERTICAL DELINEATOR PANELS
- ⌋ BARRICADE, TYPE III
- ➔ FLASHING ARROW BOARD
- ➔ DIRECTION OF TRAFFIC FLOW
- ☼ IMPACT ATTENUATOR, TEMPORARY (NON-REDIRECTIVE)
- ☼ IMPACT ATTENUATOR, TEMPORARY (NARROW, REDIRECTIVE)
- TCP• SIGN INCLUDED IN TRAFFIC CONTROL & PROTECTION (SEE SIGN SCHEDULE)
- XX-X SIGN REFERENCE NUMBER (SEE SIGN SCHEDULE)
- ▨ TEMPORARY PAVEMENT CONSTRUCTION
- ▨ ON-GOING EARTHWORK FOR PROPOSED PAVEMENT
- ▨ PROPOSED PAVEMENT CONSTRUCTION
- ▨ TEMP PVMT REMOVAL (SEE REMOVAL PLAN FOR EX PVMT REMOVAL)
- REM TEMP AGGREGATE SHOULDERS
- AGGREGATE SHOULDERS, TYPE B 6"
- TEMPORARY CONCRETE BARRIER
- TEMPORARY CONCRETE BARRIER WITH 36" GLARE SCREEN

FILE NAME =	DESIGNED - HTL	REVISED -
D468620-sh1-staging23 1155-02.dgn	DRAWN - JPS	REVISED -
USER NAME = TERRA	CHECKED - DA/LVA	REVISED -
PLOT DATE = 7/16/2012	DATE - 7/20/2012	REVISED -



STATE OF ILLINOIS  
DEPARTMENT OF TRANSPORTATION

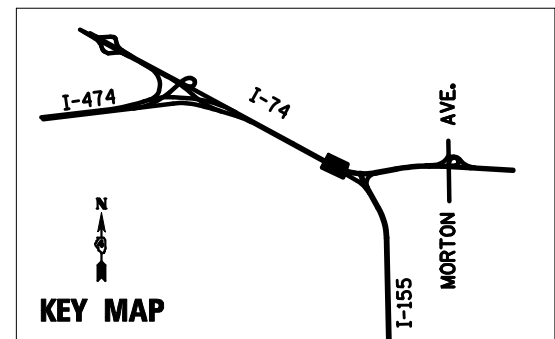
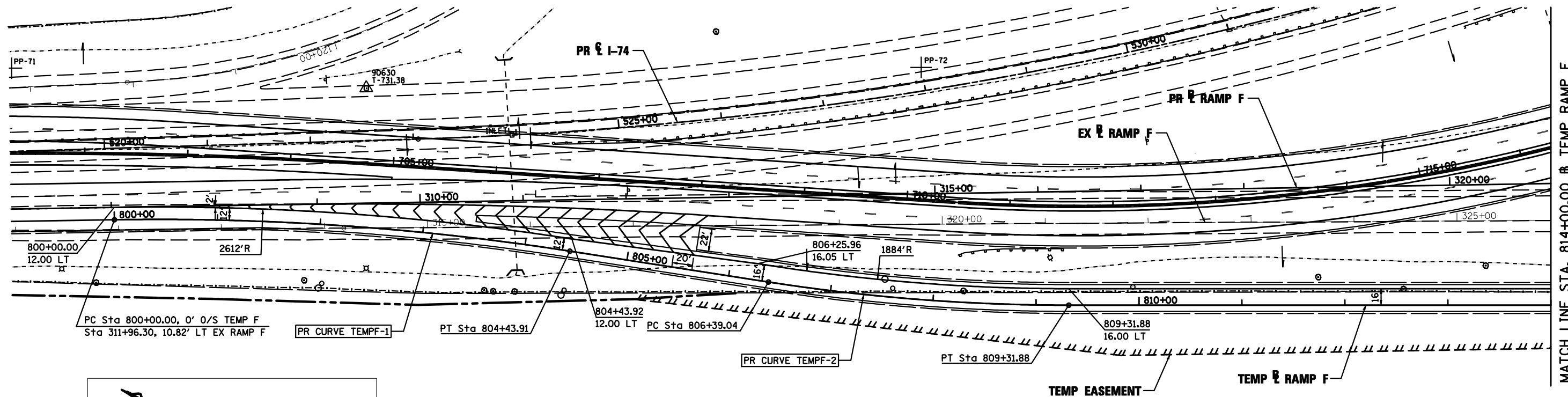
**MAINTENANCE OF TRAFFIC  
STAGE 2A**

SCALE: SHEET NO. 29 OF 50 SHEETS STA. 37+50 TO STA. 51+00

F.A.I. RTE.	SECTION	COUNTY	TOTAL SHEETS	SHEET NO.
•	90-[14R(14HB-4,14,14HB)BR]	TAZEWELL	2433	519
			CONTRACT NO. 68620	
ILLINOIS FED. AID PROJECT				

PLAN	SURVEYED	DATE
	PLOTTED	
	CHECKED	
	BY	
	NO.	
	FILE NAME	

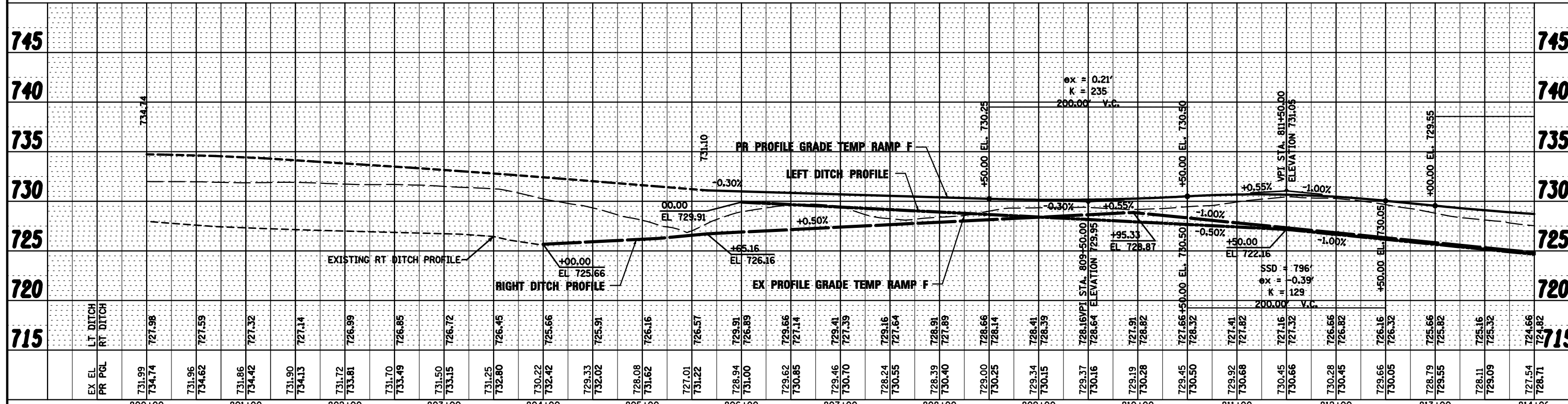
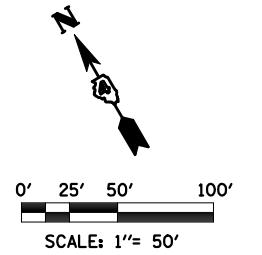
PROFILE	SURVEYED	DATE
	PLOTTED	
	CHECKED	
	BY	
	NO.	
	NOTATION	



**PROP. CURVE TEMPF-1**  
 PI STA. = 802+22.49  
 $\Delta = 9^\circ 46' 56''$  (RT)  
 $D = 2^\circ 12' 13''$   
 $R = 2,600.00'$   
 $T = 222.49'$   
 $L = 443.91'$   
 $E = 9.50'$   
 $\theta = \text{---}$   
 $T.R. = \text{---}$   
 $S.E. RUN = \text{---}$   
 P.C. STA. = 800+00.00  
 P.T. STA. = 804+43.91

**PROP. CURVE TEMPF-2**  
 PI STA. = 807+85.75  
 $\Delta = 8^\circ 49' 51''$  (LT)  
 $D = 3^\circ 00' 56''$   
 $R = 1,900.00'$   
 $T = 146.71'$   
 $L = 292.84'$   
 $E = 5.66'$   
 $\theta = \text{---}$   
 $T.R. = \text{---}$   
 $S.E. RUN = \text{---}$   
 P.C. STA. = 806+39.04  
 P.T. STA. = 809+31.88

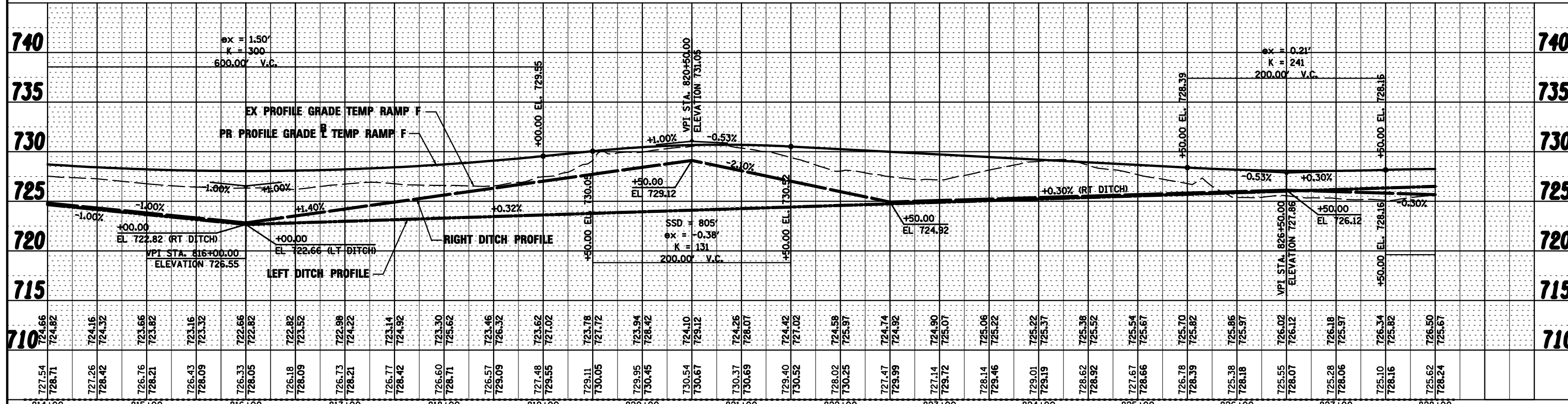
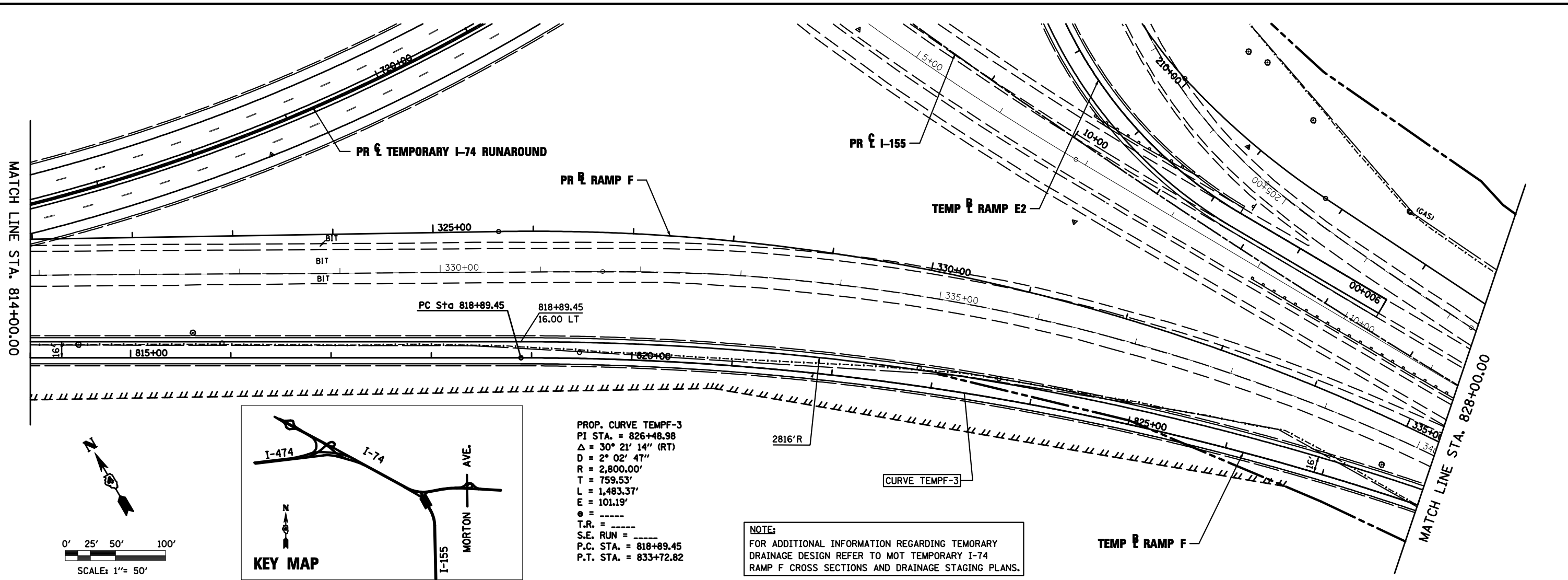
**NOTE:**  
 FOR ADDITIONAL INFORMATION REGARDING TEMPORARY DRAINAGE DESIGN REFER TO MOT TEMPORARY I-74 RAMP F CROSS SECTIONS AND DRAINAGE STAGING PLANS.



FILE NAME =	DESIGNED - BB	REVISED -		<b>STATE OF ILLINOIS</b> <b>DEPARTMENT OF TRANSPORTATION</b>		<b>MAINTENANCE OF TRAFFIC</b> <b>TEMPORARY I-155 RAMP F PLAN &amp; PROFILE</b>		F.A.I. SECTION	COUNTY	TOTAL SHEETS	SHEET NO.
D468620-shr-Temp174-TempRamp_F-plnprf1-02	DRAWN - BB	REVISED -						90-[14R(14HB-4,14,14HB)/BR]	TAZEWELL	2433	528
USER NAME = TERRA	CHECKED - DA/KC	REVISED -						CONTRACT NO. 68620			
PLOT DATE = 7/16/2012	DATE - 7/20/2012	REVISED -						ILLINOIS FED. AID PROJECT			

PLAN	SURVEYED	BY	DATE
	PLOTTED		
	NOTED		
	RT. OF WAY		
	CADD FILE NAME		
	NO.		

PROFILE	SURVEYED	BY	DATE
	PLOTTED		
	NOTED		
	STRUCTURE NOTATIONS		
	CHFD		
	NO.		

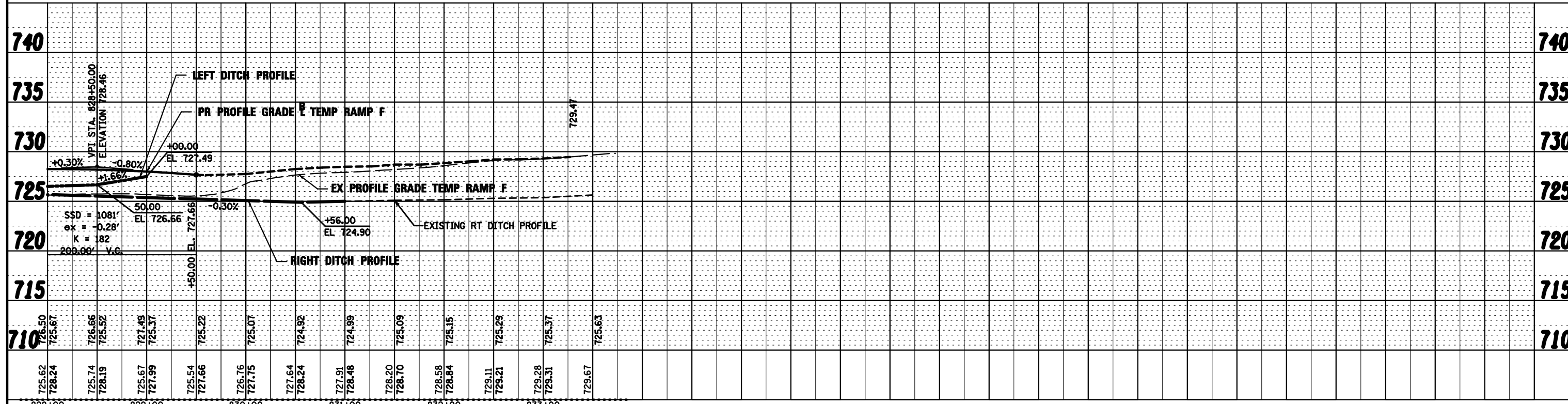
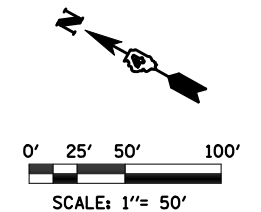
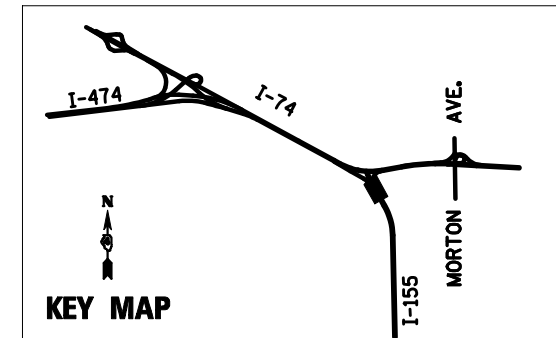
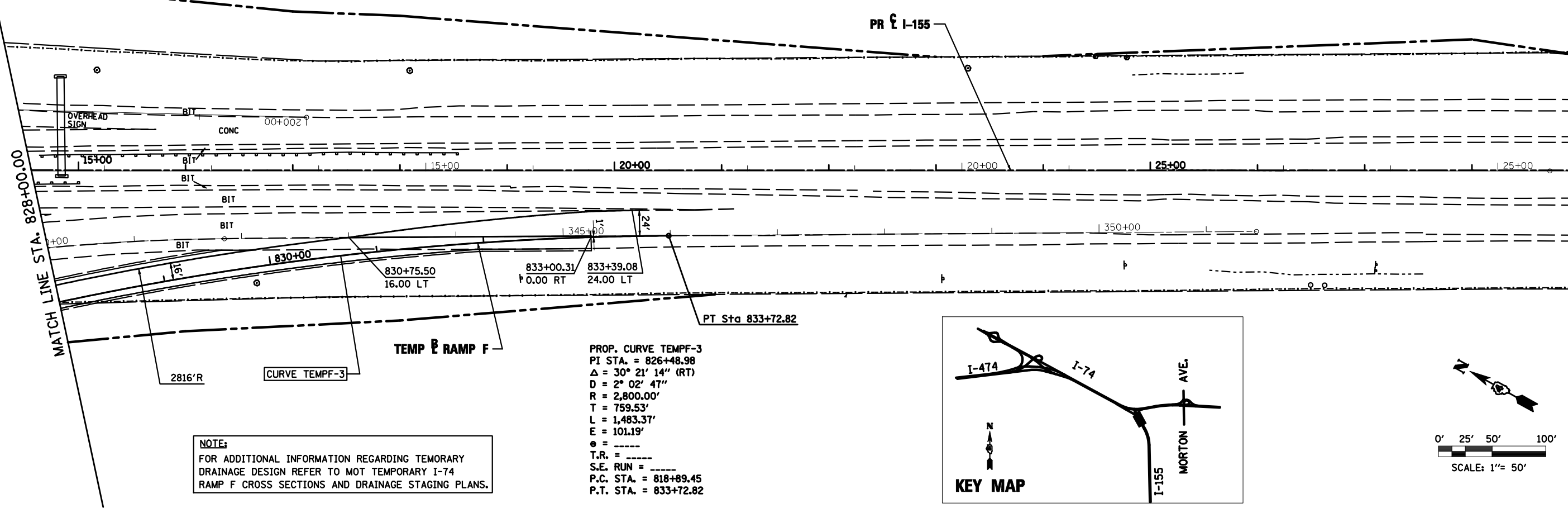


FILE NAME = D468620-shr-TempI74-TempRamp-F-plnprf2-02	DESIGNED - BB	REVISED -		STATE OF ILLINOIS DEPARTMENT OF TRANSPORTATION		MAINTENANCE OF TRAFFIC TEMPORARY I-155 RAMP F PLAN & PROFILE		F.A.I. RTE.	SECTION	COUNTY	TOTAL SHEETS	SHEET NO.
USER NAME = TERRA	DRAWN - BB	REVISED -		SCALE: SHEET NO. 31 OF 50 SHEETS STA. TO STA.		90-[14R(14HB-4,14,14HB)/BR]		TAZEWELL	2433	521		
PLOT DATE = 7/16/2012	CHECKED - DA/KC	REVISED -		CONTRACT NO. 68620		ILLINOIS FED. AID PROJECT						
DATE - 7/20/2012	REVISED -											

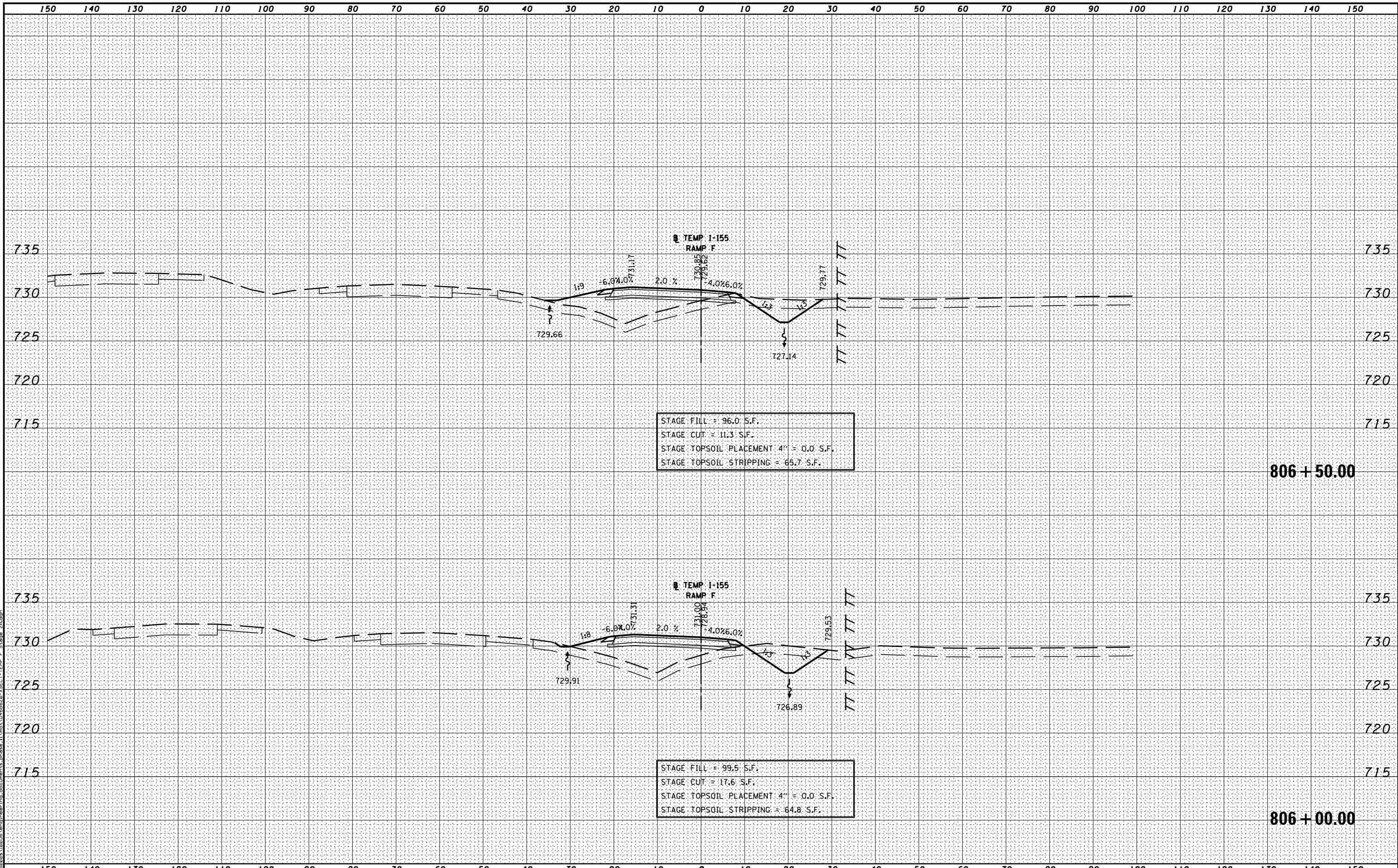
# MORTON

PLAN	SURVEYED	BY	DATE
	PLOTTED		
	CHECKED		
	RT. OF WAY CHECKED		
	NO. _____		
	PAID FILE NAME		

PROFILE	SURVEYED	BY	DATE
	PLOTTED		
	CHECKED		
	STRUCTURE NOTATIONS CHFD		
	NO. _____		



FILE NAME = D468620-shr-TempRamp_F-plnprf3-02	DESIGNED - BB	REVISED -		<b>STATE OF ILLINOIS</b> <b>DEPARTMENT OF TRANSPORTATION</b>	<b>MAINTENANCE OF TRAFFIC</b> <b>TEMPORARY I-155 RAMP F PLAN &amp; PROFILE</b>	F.A.I. RTE. = 90-[14R(14HB-4,14,14HB)BR]	SECTION = 90-[14R(14HB-4,14,14HB)BR]	COUNTY = TAZEWELL	TOTAL SHEETS = 2433	SHEET NO. = 522
USER NAME = TERRA	CHECKED - DA/KC	REVISED -				SCALE: SHEET NO. 32 OF 50 SHEETS	STA. TO STA.	CONTRACT NO. 68620	ILLINOIS FED. AID PROJECT	
PLOT DATE = 7/16/2012	DATE = 7/20/2012	REVISED -								
• 74 & 155										



MODEL NAME: XS\_SHEET\_TempRampF\_model\_name\_1  
 DESIGN FILE: \\10255\eng\engineering\documents\phase\_1\mst\0468620-XSECT-TEMP F Stage 2A.dgn

FILE NAME =	DESIGNED -	REVISED -
...\\0468620-XSECT-TEMP F Stage 2A.dgn	DRAWN -	REVISED -
USER NAME = eanderson	CHECKED -	REVISED -
PLOT DATE = 7/26/2012	DATE - JULY 20, 2012	REVISED -

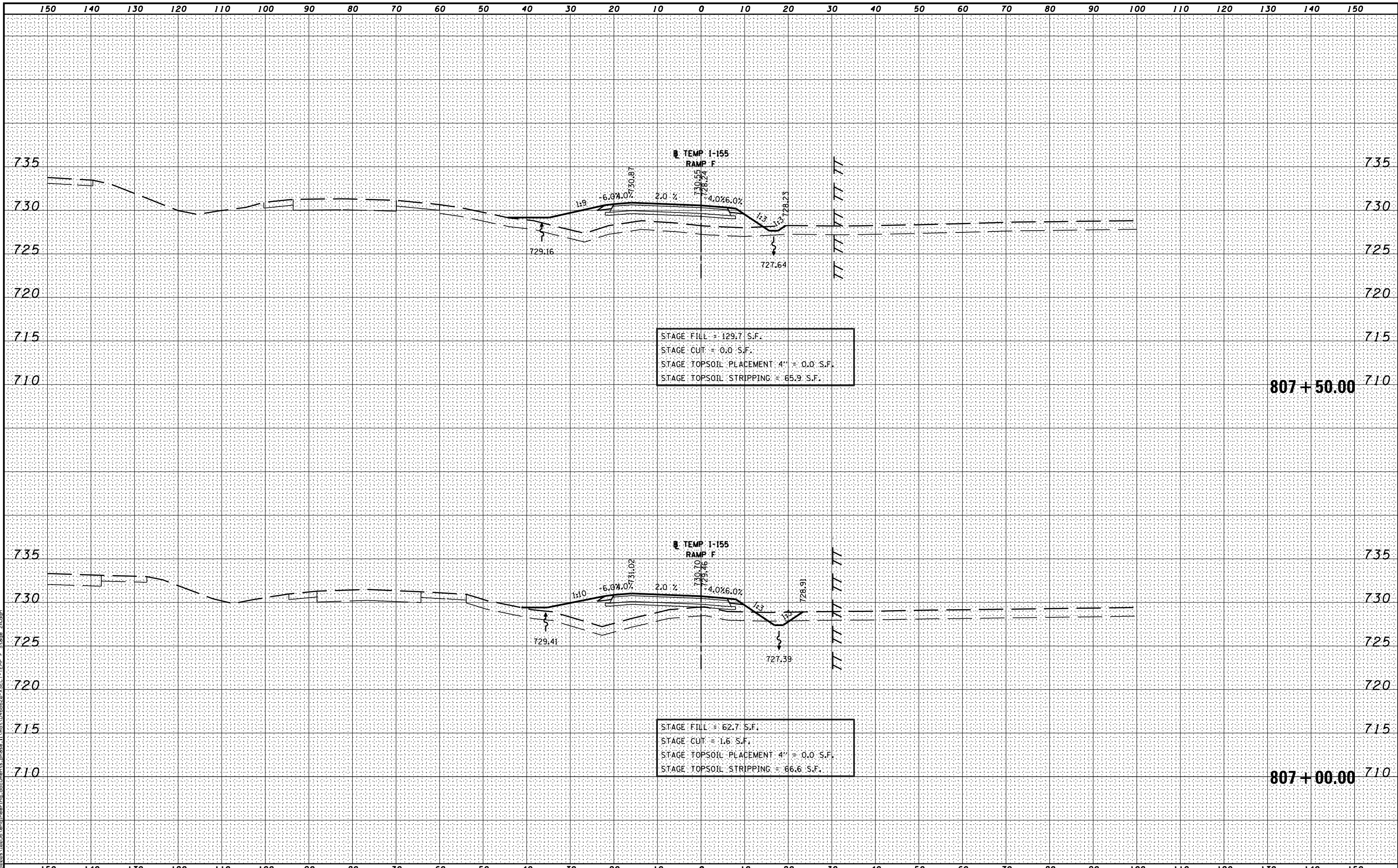


STATE OF ILLINOIS  
DEPARTMENT OF TRANSPORTATION

MAINTENANCE OF TRAFFIC - STAGE 2A  
CROSS SECTIONS - I-74 & I-155 TEMP RAMP F

SCALE: H 1"=10', V 1"=5' SHEET NO. 1 OF 28 SHEETS STA. 806+00.00 TO STA. 806+50.00

F.A.I. RTE.	SECTION	COUNTY	TOTAL SHEETS	SHEET NO.
90	I14R(I14HB-4,14,14HVB)BRJ	TAZEWELL	2433	523
			CONTRACT NO. 68620	
ILLINOIS FED. AID PROJECT				



MODEL NAME: XS\_SHEET\_Temp Ramp F Stage 2A.dgn  
 DESIGN FILE: \\s01\0255\enr\engineering\documents\phase 1\mod\0468620-XSECT-TEMP F Stage 2A.dgn

FILE NAME =	DESIGNED -	REVISED -
...\\0468620-XSECT-TEMP F Stage 2A.dgn	DRAWN -	REVISED -
USER NAME = eanderson	CHECKED -	REVISED -
PLOT DATE = 7/26/2012	DATE - JULY 20, 2012	REVISED -



STATE OF ILLINOIS  
DEPARTMENT OF TRANSPORTATION

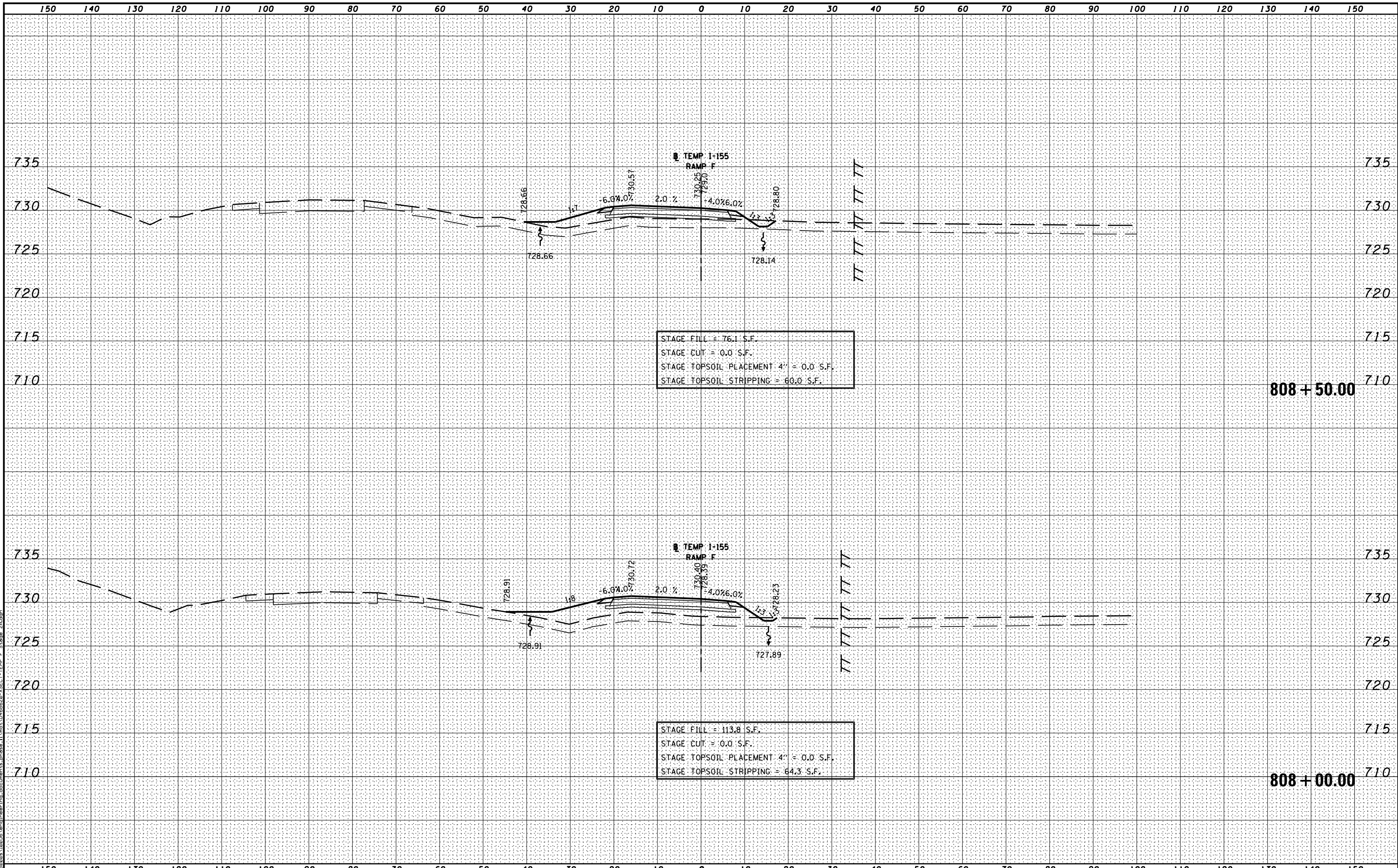
MAINTENANCE OF TRAFFIC – STAGE 2A  
CROSS SECTIONS – I-74 & I-155 TEMP RAMP F

SCALE: H 1"=10', V 1"=5' SHEET NO. 2 OF 28 SHEETS STA. 807+00.00 TO STA. 807+50.00

F.A.I. RTE.	SECTION	COUNTY	TOTAL SHEETS	SHEET NO.
90	I-14R(I-14HB-4,14,14HVB)BRJ	TAZEWELL	2433	524
			CONTRACT NO. 68620	

ILLINOIS FED. AID PROJECT





MODEL NAME: XS\_SHEET\_TEMP.RAMP.F Stage 2A.dgn  
 DESIGN FILE: \\10255\engineering\documents\phase 1\10468620-XSECT-TEMP F Stage 2A.dgn

FILE NAME =	DESIGNED -	REVISED -
...10468620-XSECT-TEMP F Stage 2A.dgn	DRAWN -	REVISED -
USER NAME = eanderson	CHECKED -	REVISED -
PLOT DATE = 7/26/2012	DATE - JULY 20, 2012	REVISED -



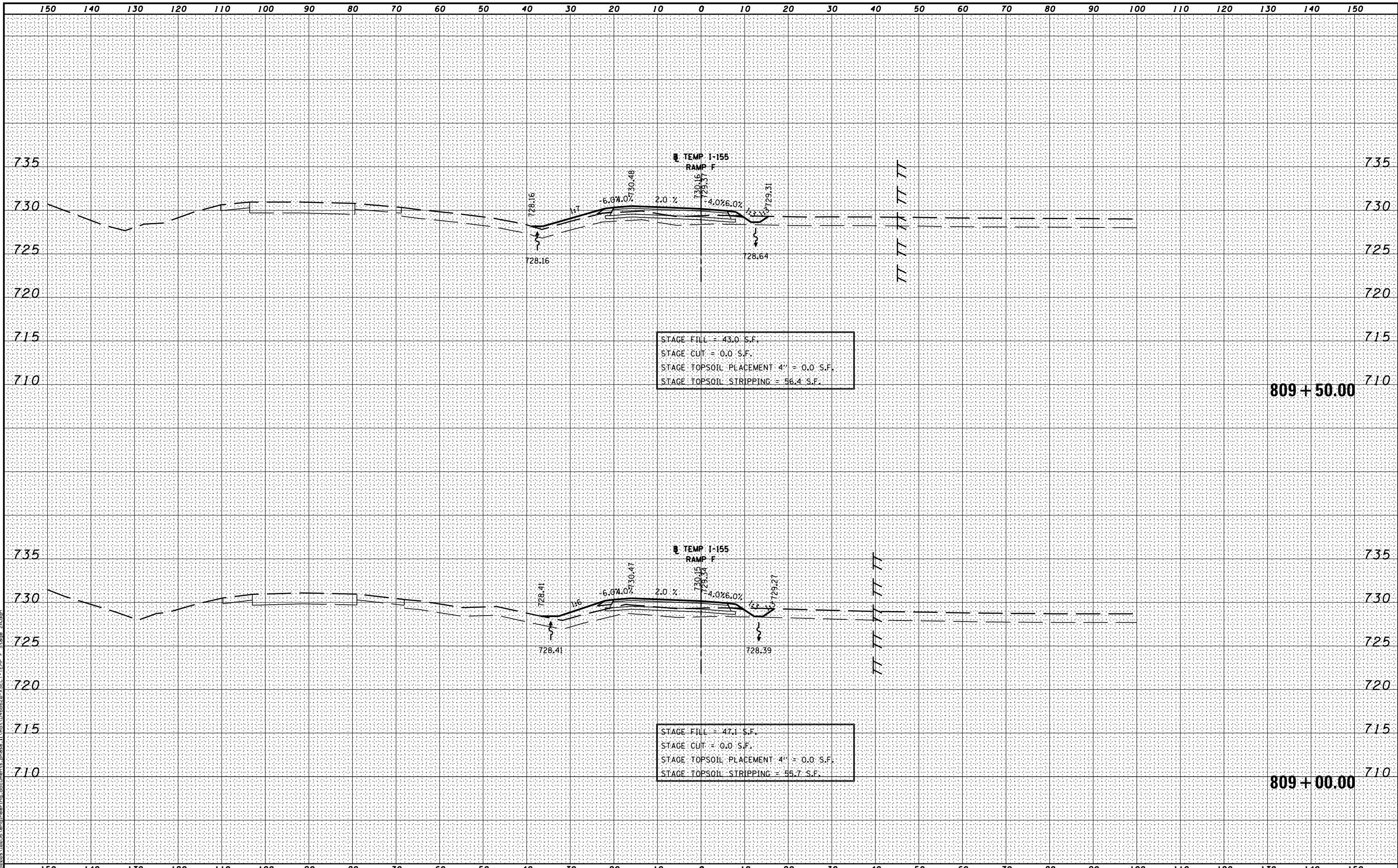
**STATE OF ILLINOIS**  
**DEPARTMENT OF TRANSPORTATION**

**MAINTENANCE OF TRAFFIC – STAGE 2A**  
**CROSS SECTIONS – I-74 & I-155 TEMP RAMP F**

SCALE: H 1"=10', V 1"=5'    SHEET NO. 3 OF 28 SHEETS    STA. 808+00.00 TO STA. 808+50.00

F.A.I. RTE.	SECTION	COUNTY	TOTAL SHEETS	SHEET NO.
• 90-[I4R](I4HB-4,14,14HVB)BRJ	TAZEWELL	2433	525	
			CONTRACT NO. 68620	

ILLINOIS FED. AID PROJECT



MODEL NAME: XS\_SHEET\_Temp Ramp F Stage 2A.dgn  
 DESIGN FILE: \\s01\0255\enr\eng\documents\phase 1\mod\0468620-XSECT-TEMP F Stage 2A.dgn

FILE NAME =	DESIGNED -	REVISED -
...\\0468620-XSECT-TEMP F Stage 2A.dgn	DRAWN -	REVISED -
USER NAME = eanderson	CHECKED -	REVISED -
PLOT DATE = 7/26/2012	DATE - JULY 20, 2012	REVISED -



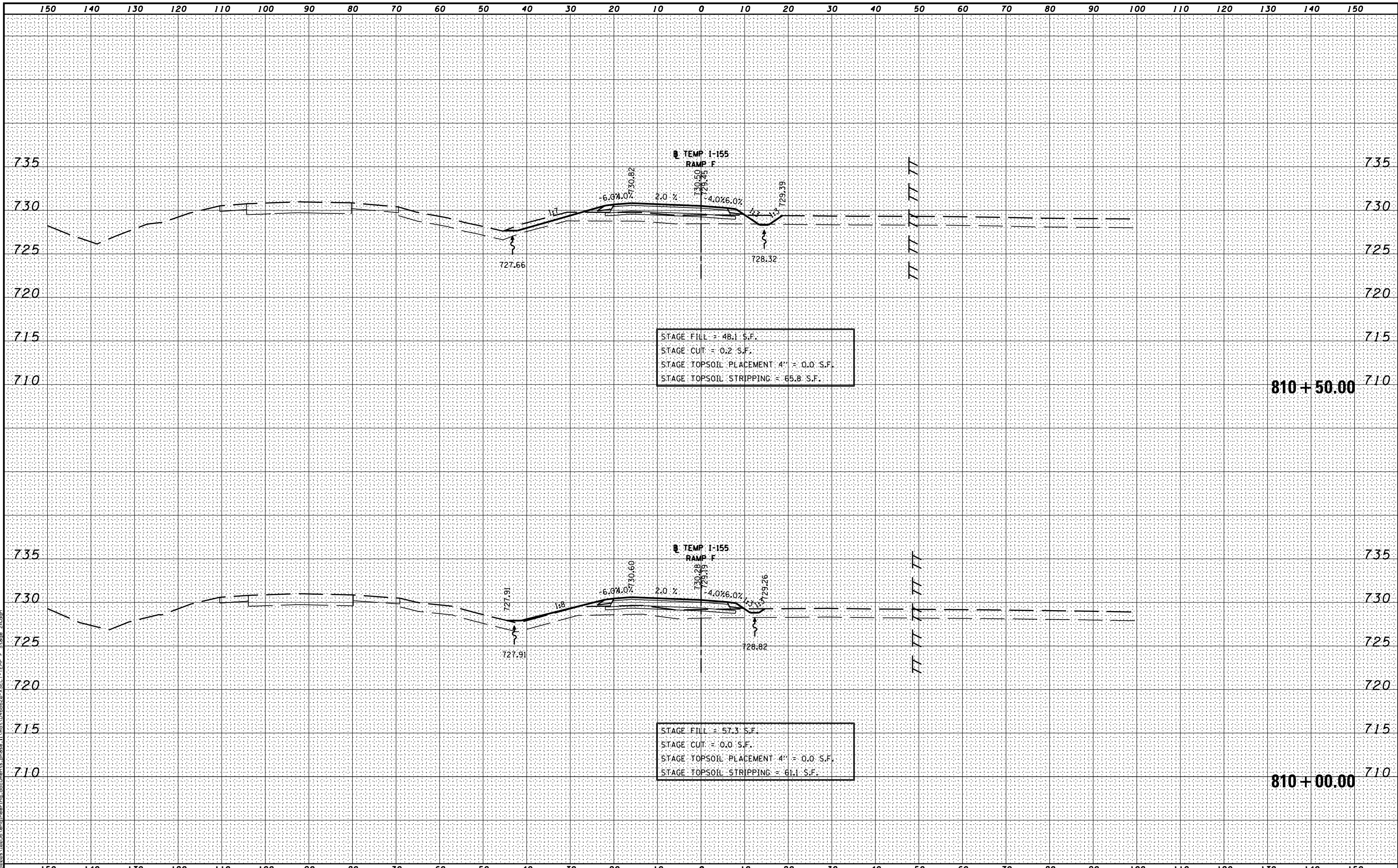
**STATE OF ILLINOIS**  
**DEPARTMENT OF TRANSPORTATION**

**MAINTENANCE OF TRAFFIC – STAGE 2A**  
**CROSS SECTIONS – I-74 & I-155 TEMP RAMP F**

SCALE: H 1"=10', V 1"=5'    SHEET NO. 4 OF 28 SHEETS    STA. 809+00.00 TO STA. 809+50.00

F.A.I. RTE.	SECTION	COUNTY	TOTAL SHEETS	SHEET NO.
• 90-[I4R](I4HB-4,14,14HVB)BRJ	TAZEWELL	2433	526	
			CONTRACT NO. 68620	

ILLINOIS FED. AID PROJECT



MODEL NAME: XS\_SHEET\_TempRampF.dgn  
 DESIGNER: J. Anderson  
 DATE: 7/26/2012

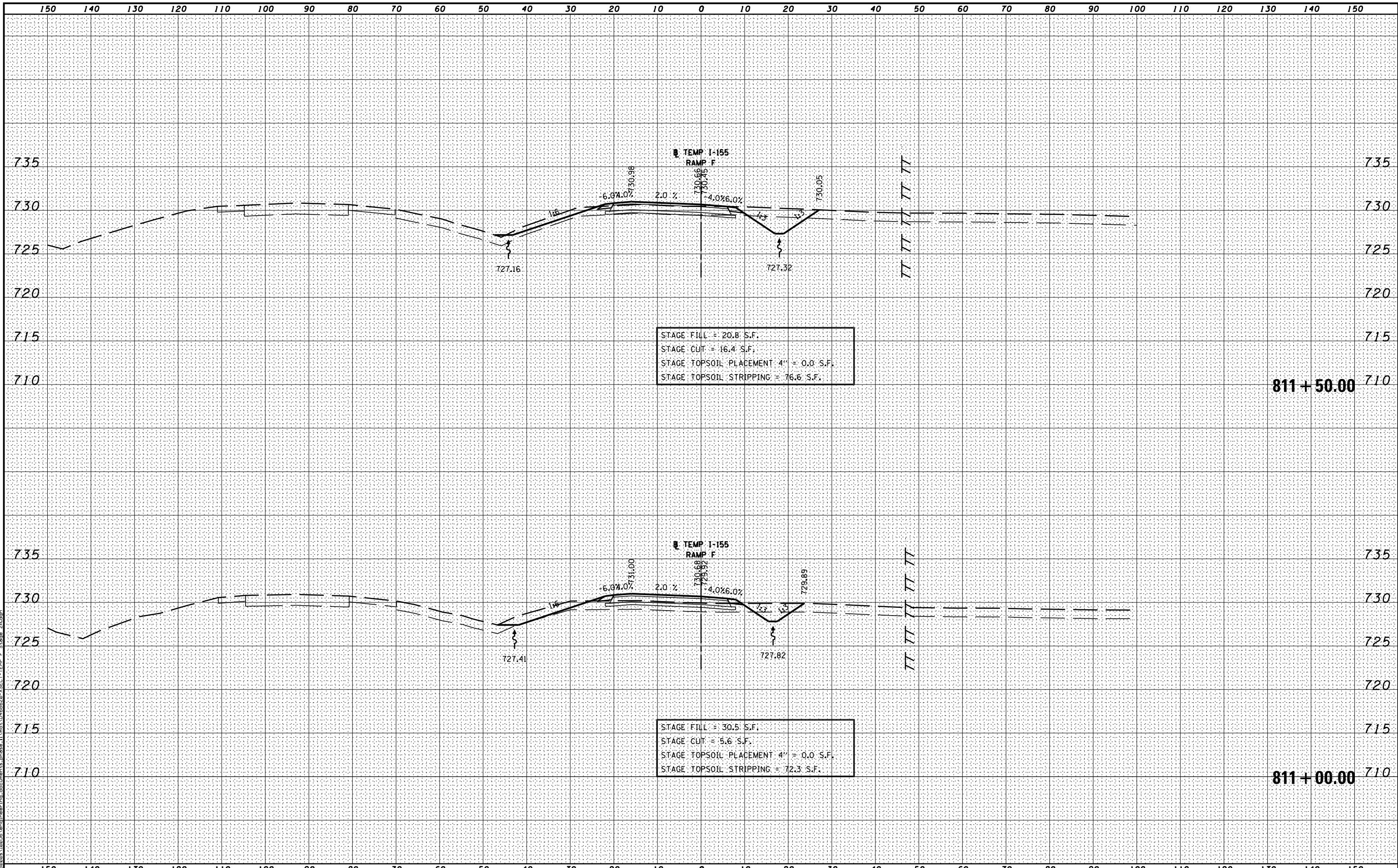
FILE NAME =	DESIGNED -	REVISED -
...\\D468620-XSECT-TEMP F Stage 2A.dgn	DRAWN -	REVISED -
USER NAME = eanderson	CHECKED -	REVISED -
PLOT DATE = 7/26/2012	DATE - JULY 20, 2012	REVISED -



STATE OF ILLINOIS  
DEPARTMENT OF TRANSPORTATION

MAINTENANCE OF TRAFFIC - STAGE 2A  
 CROSS SECTIONS - I-74 & I-155 TEMP RAMP F  
 SCALE: H 1"=10', V 1"=5' SHEET NO. 5 OF 28 SHEETS STA. 810+00.00 TO STA. 810+50.00

F.A.I. RTE.	SECTION	COUNTY	TOTAL SHEETS	SHEET NO.
90-[I4R](I4HB-4,14,14HVB)BRJ	TAZEWELL	2433	527	
CONTRACT NO. 68620			ILLINOIS FED. AID PROJECT	



MODEL NAME: XS\_SHEET\_TempRampF.dgn; model\_name\_6  
 DESIGN FILE: \\10255\engineering\documents\phase\_1\10468620-XSECT-TEMP F Stage 2A.dgn

FILE NAME =	DESIGNED -	REVISED -
...10468620-XSECT-TEMP F Stage 2A.dgn	DRAWN -	REVISED -
USER NAME = eanderson	CHECKED -	REVISED -
PLOT DATE = 7/26/2012	DATE - JULY 20, 2012	REVISED -



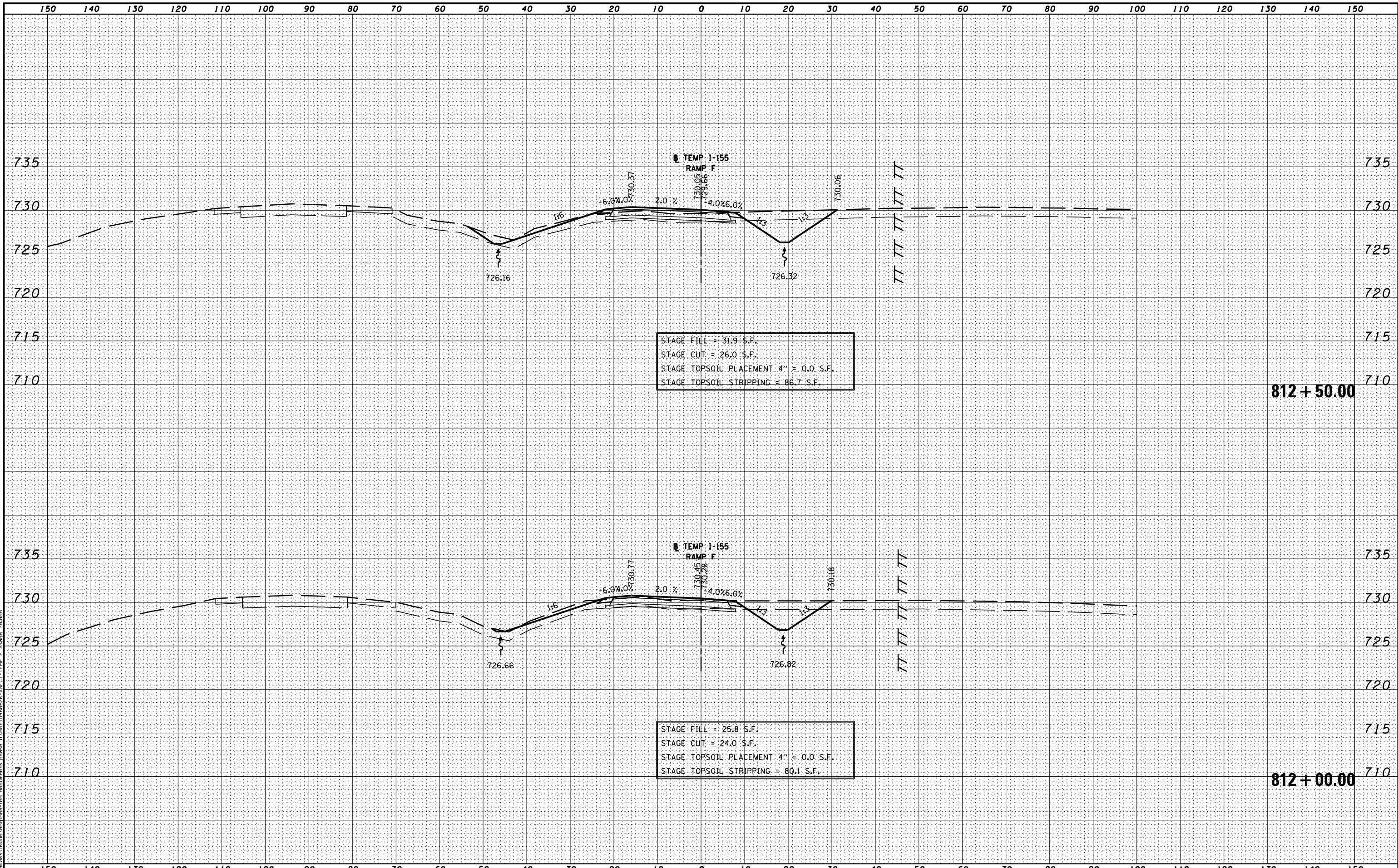
STATE OF ILLINOIS  
DEPARTMENT OF TRANSPORTATION

MAINTENANCE OF TRAFFIC - STAGE 2A  
CROSS SECTIONS - I-74 & I-155 TEMP RAMP F

SCALE: H 1"=10', V 1"=5' SHEET NO. 6 OF 28 SHEETS STA. 811+00.00 TO STA. 811+50.00

F.A.I. RTE.	SECTION	COUNTY	TOTAL SHEETS	SHEET NO.
• 90-I14R(I14HB-4,14,14HVB)BRJ	TAZEWELL	2433	528	
			CONTRACT NO. 68620	

ILLINOIS FED. AID PROJECT



MODEL NAME: XS\_SHEET\_TempRampF.dgn; model\_name: 7  
 DESIGN FILE: \\10255\engineering\documents\phase\_1\10468620-XSECT-TEMP F Stage 2A.dgn

FILE NAME =	DESIGNED -	REVISED -
...10468620-XSECT-TEMP F Stage 2A.dgn	DRAWN -	REVISED -
USER NAME = eanderson	CHECKED -	REVISED -
PLOT DATE = 7/26/2012	DATE - JULY 20, 2012	REVISED -

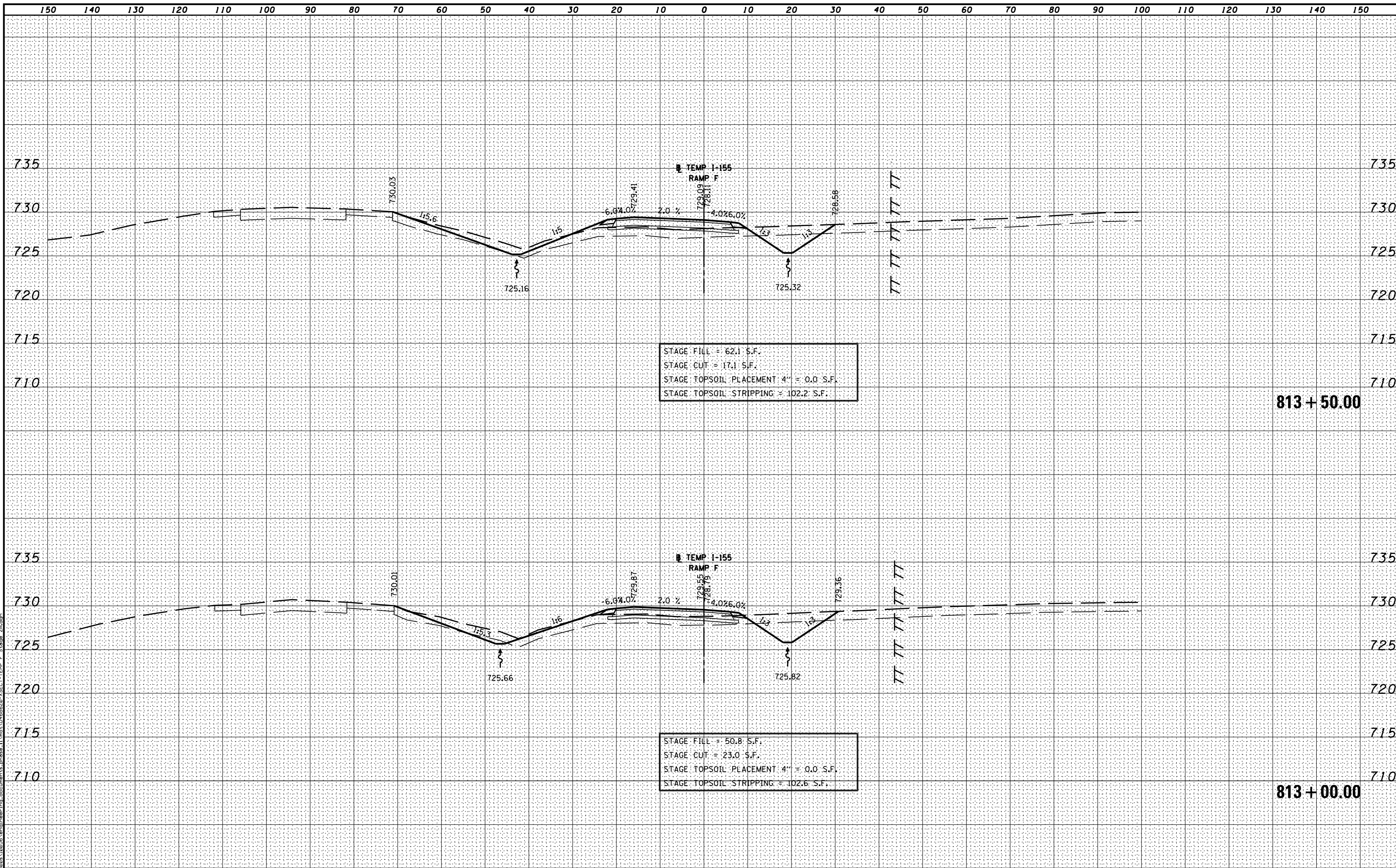


STATE OF ILLINOIS  
DEPARTMENT OF TRANSPORTATION

MAINTENANCE OF TRAFFIC - STAGE 2A  
CROSS SECTIONS - I-74 & I-155 TEMP RAMP F  
SCALE: H 1"=10', V 1"=5' SHEET NO. 7 OF 28 SHEETS STA. 812+00.00 TO STA. 812+50.00

F.A.I. RTE.	SECTION	COUNTY	TOTAL SHEETS	SHEET NO.
90	I14R(I14HB-4,14,14HVB)BRJ	TAZEWELL	2433	529
			CONTRACT NO. 68620	

ILLINOIS FED. AID PROJECT



STAGE FILL = 62.1 S.F.  
 STAGE CUT = 17.1 S.F.  
 STAGE TOPSOIL PLACEMENT 4" = 0.0 S.F.  
 STAGE TOPSOIL STRIPPING = 102.2 S.F.

STAGE FILL = 50.8 S.F.  
 STAGE CUT = 23.0 S.F.  
 STAGE TOPSOIL PLACEMENT 4" = 0.0 S.F.  
 STAGE TOPSOIL STRIPPING = 102.6 S.F.

MODEL NAME: XS\_SHEET\_Temp Ramp F Stage 2A.dgn  
 DESIGN FILE: \\server\projects\68620\68620-XSECT-TEMP F Stage 2A.dgn

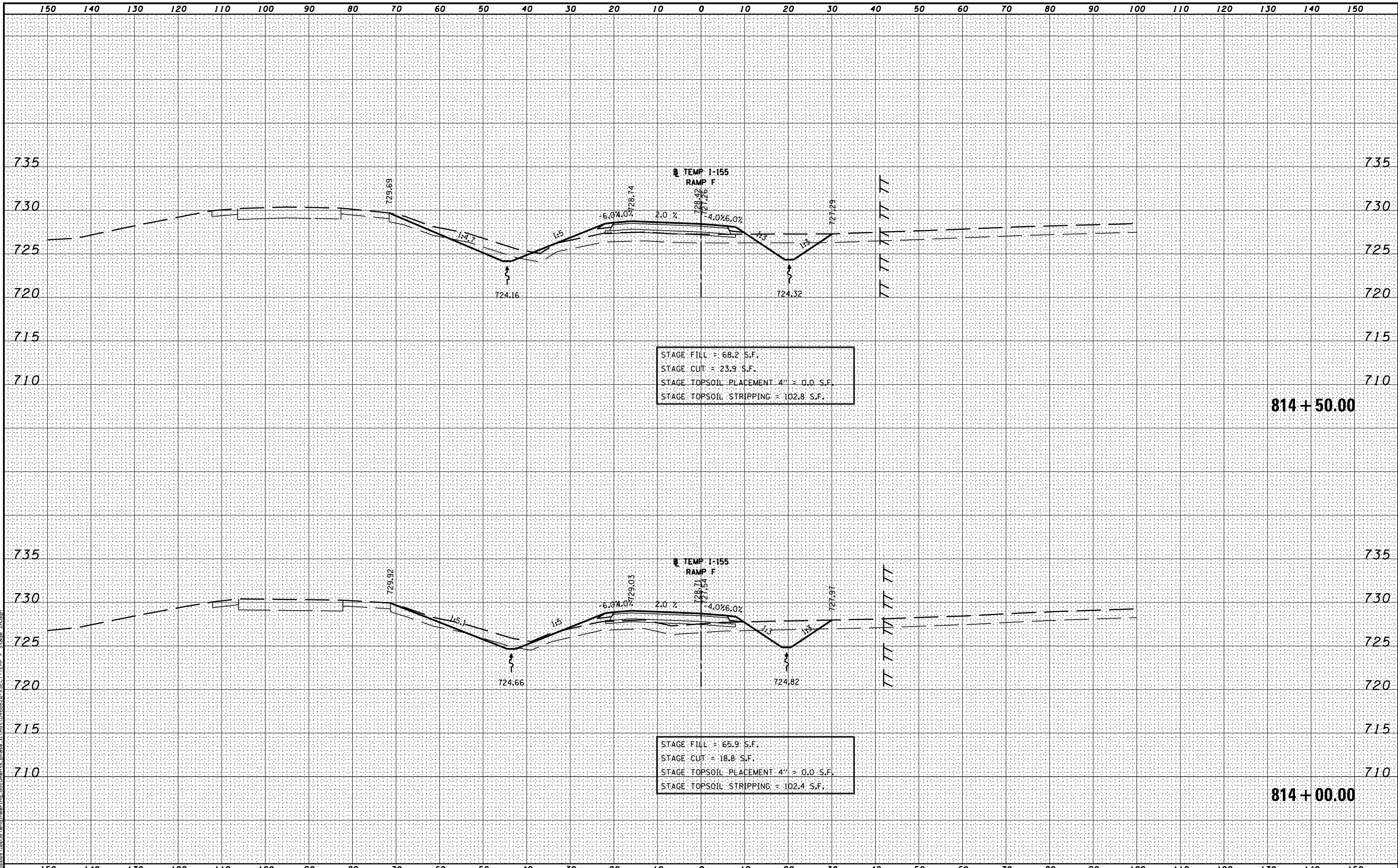
FILE NAME =	DESIGNED -	REVISED -
...\\D468620-XSECT-TEMP F Stage 2A.dgn	DRAWN -	REVISED -
USER NAME = eanderson	CHECKED -	REVISED -
PLOT DATE = 7/26/2012	DATE - JULY 20, 2012	REVISED -



STATE OF ILLINOIS  
 DEPARTMENT OF TRANSPORTATION

MAINTENANCE OF TRAFFIC - STAGE 2A  
 CROSS SECTIONS - I-74 & I-155 TEMP RAMP F  
 SCALE: H 1"=10', V 1"=5' SHEET NO. 8 OF 28 SHEETS STA. 813+00.00 TO STA. 813+50.00

F.A.I. RTE.	SECTION	COUNTY	TOTAL SHEETS	SHEET NO.
90-[14R(14HB-4,14,14HVB)BR]		TAZEWELL	2433	530
			CONTRACT NO. 68620	
ILLINOIS FED. AID PROJECT				



MODEL NAME: XS\_SHEET\_Temporary\_model\_name\_9  
 DESIGN FILE: \\10255\engineering\documents\phase\_1\mst\0468620\_XSECT-TEMP F Stage 2A.dgn

FILE NAME =	DESIGNED -	REVISED -
...\\0468620-XSECT-TEMP F Stage 2A.dgn	DRAWN -	REVISED -
USER NAME = eanderson	CHECKED -	REVISED -
PLOT DATE = 7/26/2012	DATE - JULY 20, 2012	REVISED -

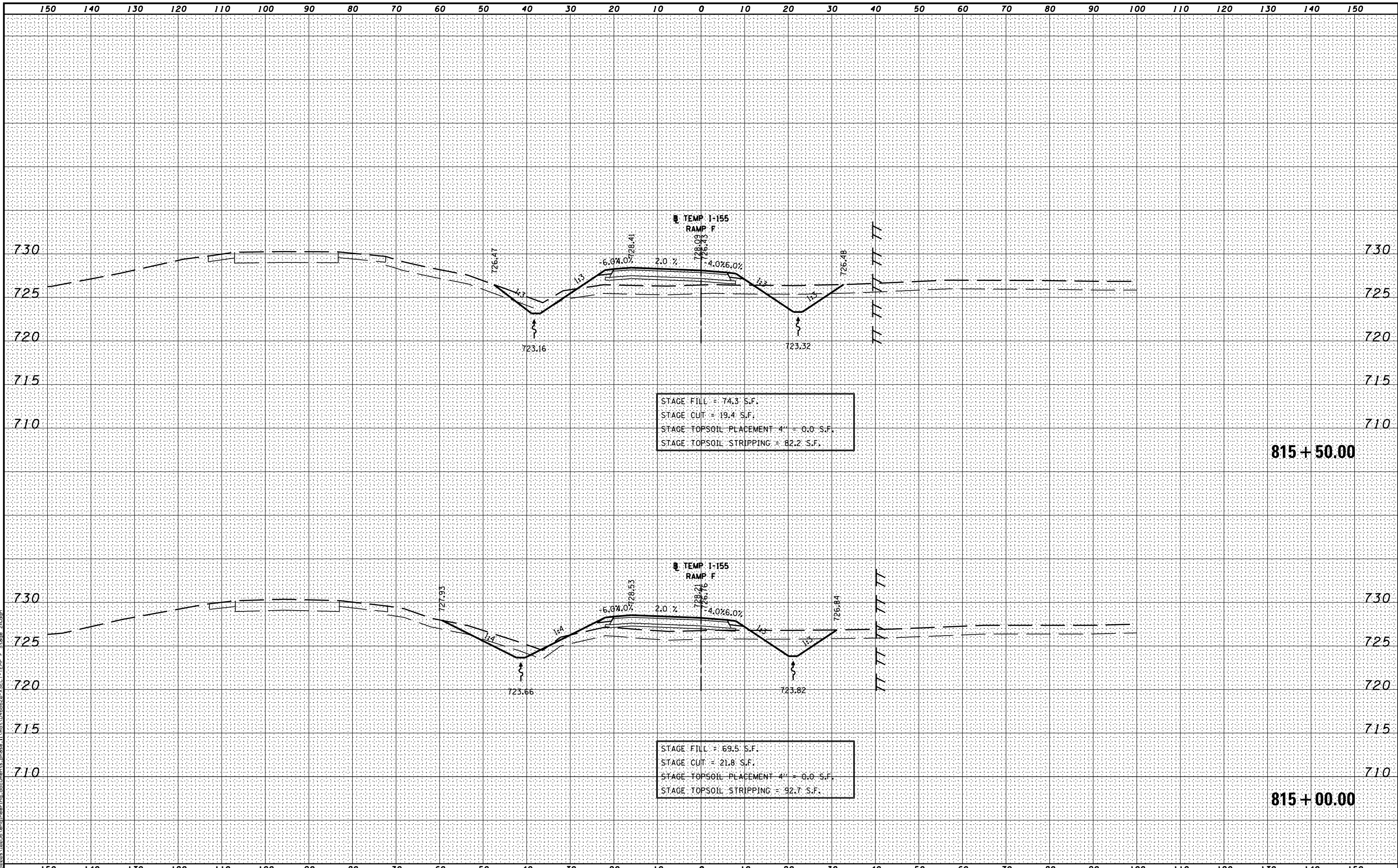


STATE OF ILLINOIS  
DEPARTMENT OF TRANSPORTATION

MAINTENANCE OF TRAFFIC - STAGE 2A  
CROSS SECTIONS - I-74 & I-155 TEMP RAMP F

SCALE: H 1"=10', V 1"=5' SHEET NO. 9 OF 28 SHEETS STA. 814+00.00 TO STA. 814+50.00

F.A.I. RTE.	SECTION	COUNTY	TOTAL SHEETS	SHEET NO.
90	I14R(I14HB-4,14,14HVB)BRJ	TAZEWELL	2433	531
			CONTRACT NO. 68620	
ILLINOIS FED. AID PROJECT				



MODEL NAME: XS\_SHEET\_Temporary\_model\_name\_10  
 DESIGN FILE: \\s01\0255\engineering\documents\phase\_1\mst\0468620\_XSECT-TEMP F Stage 2A.dgn

FILE NAME =	DESIGNED -	REVISED -
...\\0468620-XSECT-TEMP F Stage 2A.dgn	DRAWN -	REVISED -
USER NAME = eanderson	CHECKED -	REVISED -
PLOT DATE = 7/26/2012	DATE - JULY 20, 2012	REVISED -



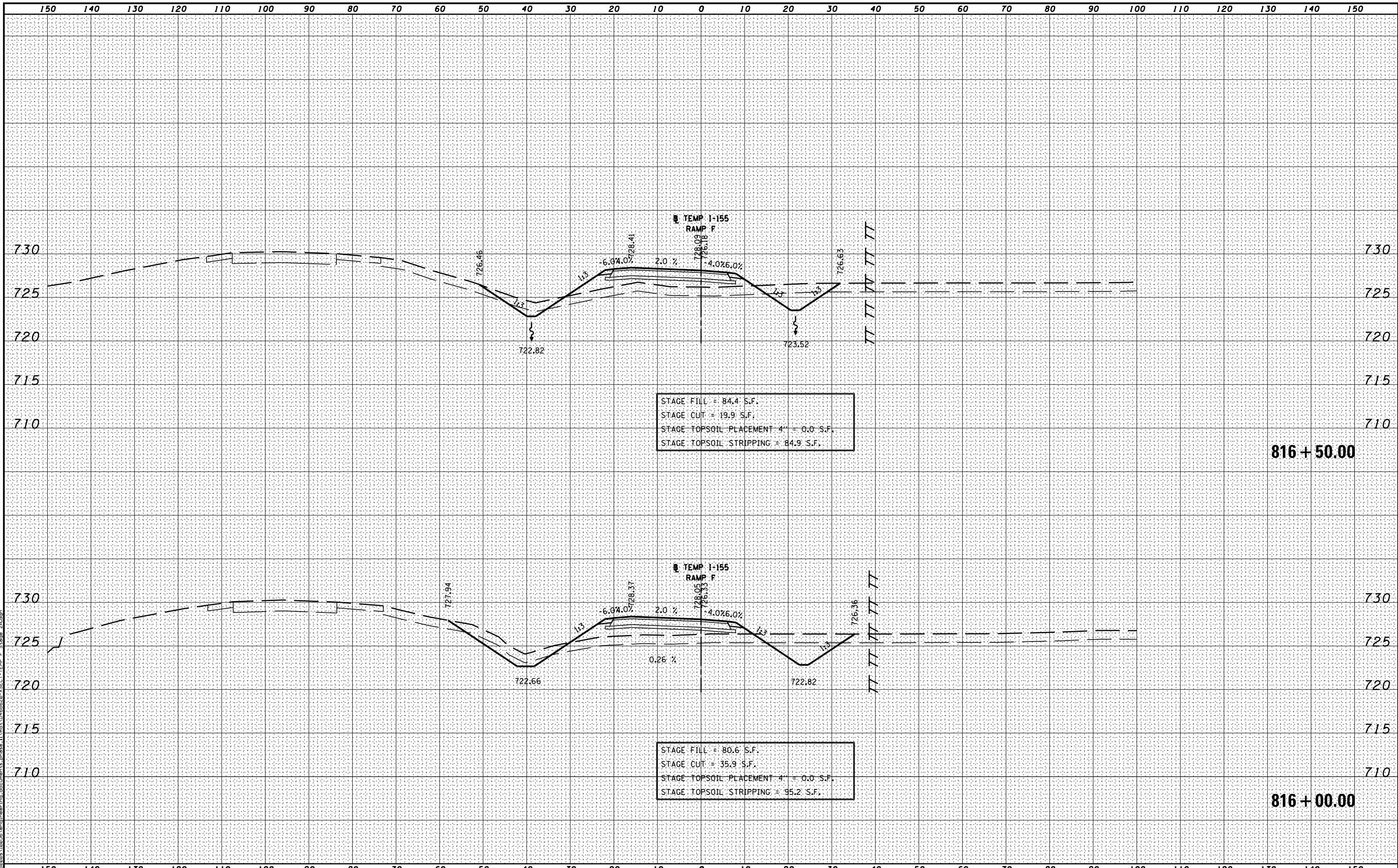
STATE OF ILLINOIS  
DEPARTMENT OF TRANSPORTATION

MAINTENANCE OF TRAFFIC - STAGE 2A  
CROSS SECTIONS - I-74 & I-155 TEMP RAMP F

SCALE: H 1"=10', V 1"=5' SHEET NO. 10 OF 28 SHEETS STA. 815+00.00 TO STA. 815+50.00

F.A.I. RTE.	SECTION	COUNTY	TOTAL SHEETS	SHEET NO.
90-[I4R(14HB-4,14,14HVB)BR]		TAZEWELL	2433	532
			CONTRACT NO. 68620	
ILLINOIS FED. AID PROJECT				





MODEL NAME: XS\_SHEET\_Temporary\_model\_name\_11  
 DESIGN FILE: \\s:\projects\10255\engineering\documents\phase\_1\mod\0468620\_XSECT-TEMP F Stage 2A.dgn

FILE NAME =	DESIGNED -	REVISED -
...\\0468620-XSECT-TEMP F Stage 2A.dgn	DRAWN -	REVISED -
USER NAME = eanderson	CHECKED -	REVISED -
PLOT DATE = 7/26/2012	DATE - JULY 20, 2012	REVISED -

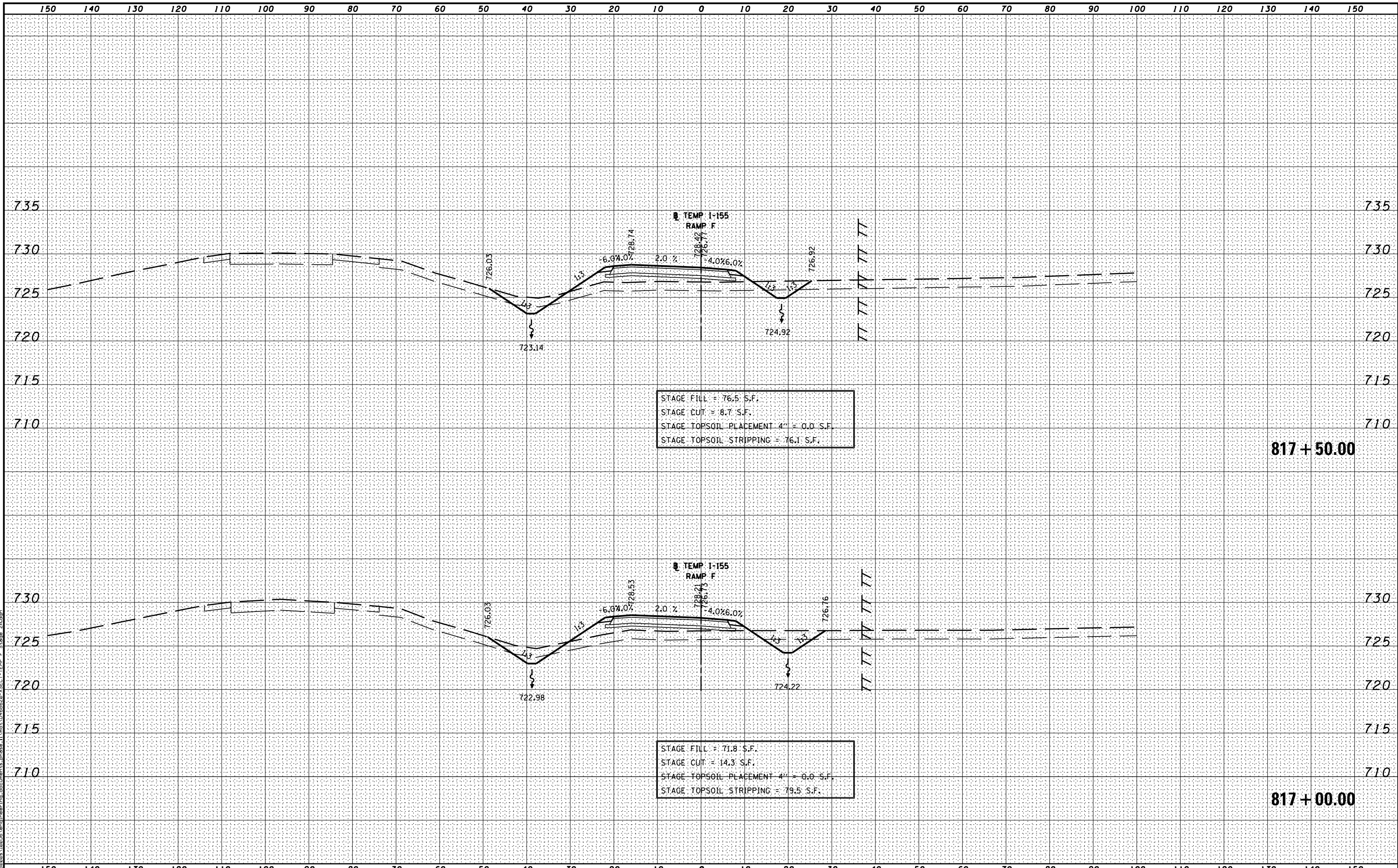


STATE OF ILLINOIS  
DEPARTMENT OF TRANSPORTATION

MAINTENANCE OF TRAFFIC - STAGE 2A  
CROSS SECTIONS - I-74 & I-155 TEMP RAMP F

SCALE: H 1"=10', V 1"=5' SHEET NO. 11 OF 28 SHEETS STA. 816+00.00 TO STA. 816+50.00

F.A.I. RTE.	SECTION	COUNTY	TOTAL SHEETS	SHEET NO.
• 90-[I4R(14HB-4,14,14HVB)BR]		TAZEWELL	2433	533
			CONTRACT NO. 68620	
ILLINOIS FED. AID PROJECT				



MODEL NAME: XS\_SHEET\_TempRampF\_model\_name\_12  
 DESIGN FILE: \\s01\0255\enr\eng\eng\documents\_phase\_1\mod\0468620-XSECT-TEMP F Stage 2A.dgn

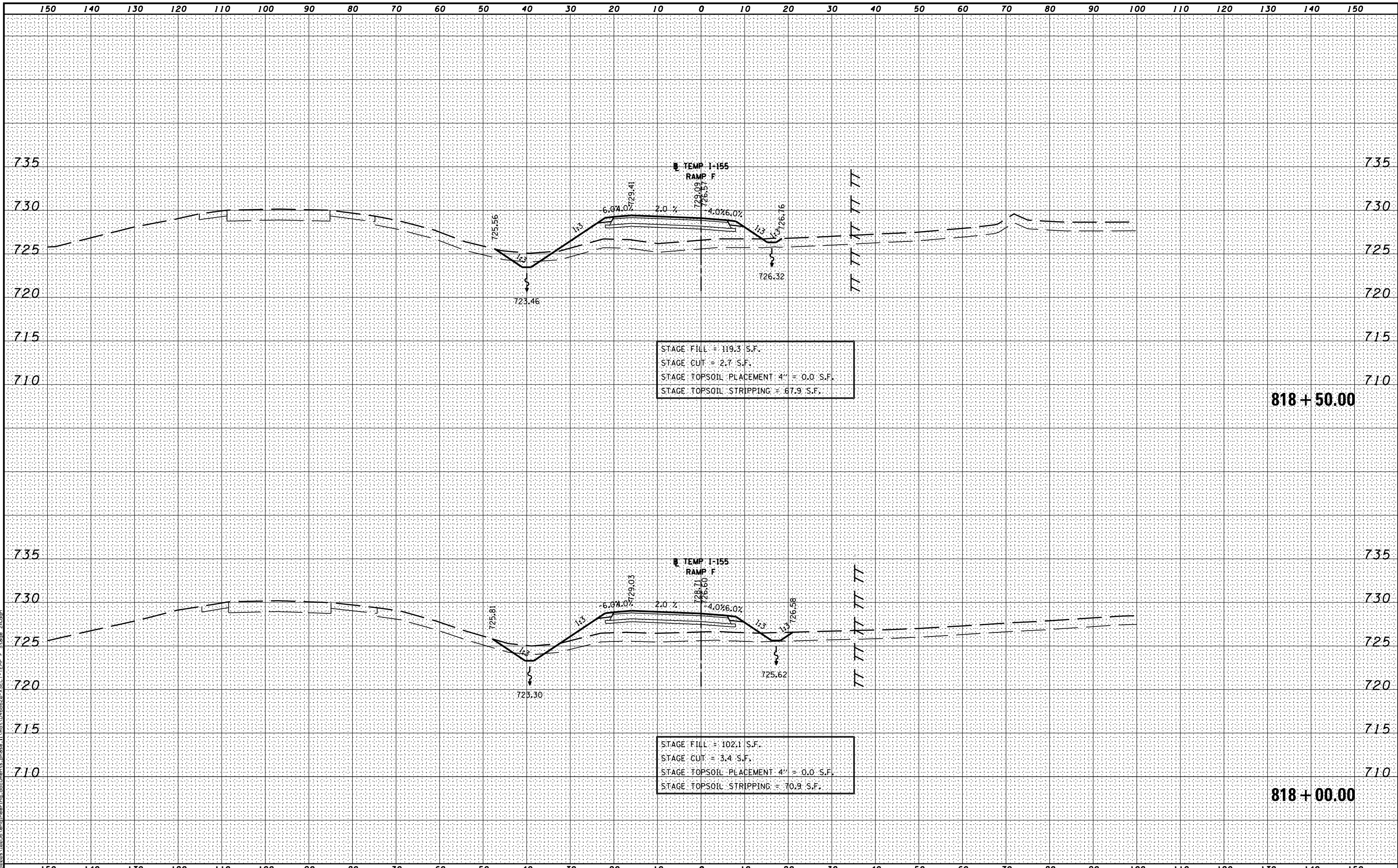
FILE NAME =	DESIGNED -	REVISED -
...\\0468620-XSECT-TEMP F Stage 2A.dgn	DRAWN -	REVISED -
USER NAME = eanderson	CHECKED -	REVISED -
PLOT DATE = 7/26/2012	DATE - JULY 20, 2012	REVISED -



STATE OF ILLINOIS  
DEPARTMENT OF TRANSPORTATION

MAINTENANCE OF TRAFFIC - STAGE 2A  
 CROSS SECTIONS - I-74 & I-155 TEMP RAMP F  
 SCALE: H 1"=10', V 1"=5' SHEET NO. 12 OF 28 SHEETS STA. 817+00.00 TO STA. 817+50.00

F.A.I. RTE.	SECTION	COUNTY	TOTAL SHEETS	SHEET NO.
90-[I4R(14HB-4,14,14HVB)BR]		TAZEWELL	2433	534
			CONTRACT NO. 68620	
ILLINOIS FED. AID PROJECT				



STAGE FILL = 119.3 S.F.  
 STAGE CUT = 2.7 S.F.  
 STAGE TOPSOIL PLACEMENT 4" = 0.0 S.F.  
 STAGE TOPSOIL STRIPPING = 67.9 S.F.

818 + 50.00

STAGE FILL = 102.1 S.F.  
 STAGE CUT = 3.4 S.F.  
 STAGE TOPSOIL PLACEMENT 4" = 0.0 S.F.  
 STAGE TOPSOIL STRIPPING = 70.9 S.F.

818 + 00.00

MODEL NAME: XS\_SHEET\_TempRampF.dgn; model\_name: 13  
 DESIGN FILE: \\s:\projects\68620\68620-XSECT-TEMP F Stage 2A.dgn

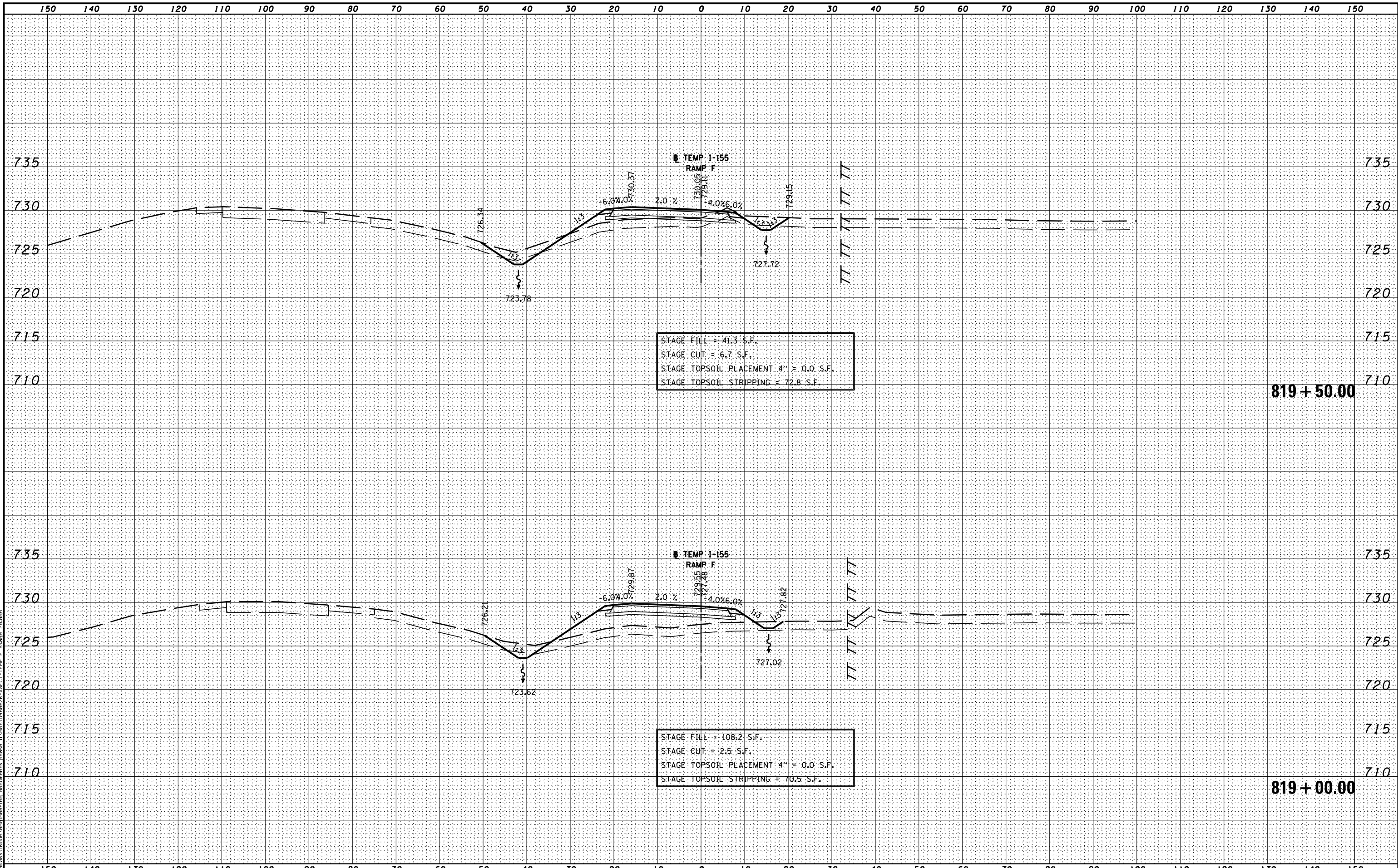
FILE NAME =	DESIGNED -	REVISED -
...D468620-XSECT-TEMP F Stage 2A.dgn	DRAWN -	REVISED -
USER NAME = eanderson	CHECKED -	REVISED -
PLOT DATE = 7/26/2012	DATE - JULY 20, 2012	REVISED -



STATE OF ILLINOIS  
 DEPARTMENT OF TRANSPORTATION

MAINTENANCE OF TRAFFIC - STAGE 2A  
 CROSS SECTIONS - I-74 & I-155 TEMP RAMP F  
 SCALE: H 1"=10', V 1"=5' SHEET NO. 13 OF 28 SHEETS STA. 818+00.00 TO STA. 818+50.00

F.A.I. RTE.	SECTION	COUNTY	TOTAL SHEETS	SHEET NO.
90	I14R(14HB-4,14,14HVB)BRJ	TAZEWELL	2433	535
			CONTRACT NO. 68620	
ILLINOIS FED. AID PROJECT				



MODEL NAME: XS\_SHEET\_TEMP.RAMP.F.Stage.2A.dgn  
 DESIGNER: ...\\D468620-XSECT-TEMP F Stage 2A.dgn  
 USER NAME = eanderson  
 PLOT DATE = 7/26/2012

FILE NAME =	DESIGNED -	REVISED -
...\\D468620-XSECT-TEMP F Stage 2A.dgn	DRAWN -	REVISED -
USER NAME = eanderson	CHECKED -	REVISED -
PLOT DATE = 7/26/2012	DATE - JULY 20, 2012	REVISED -

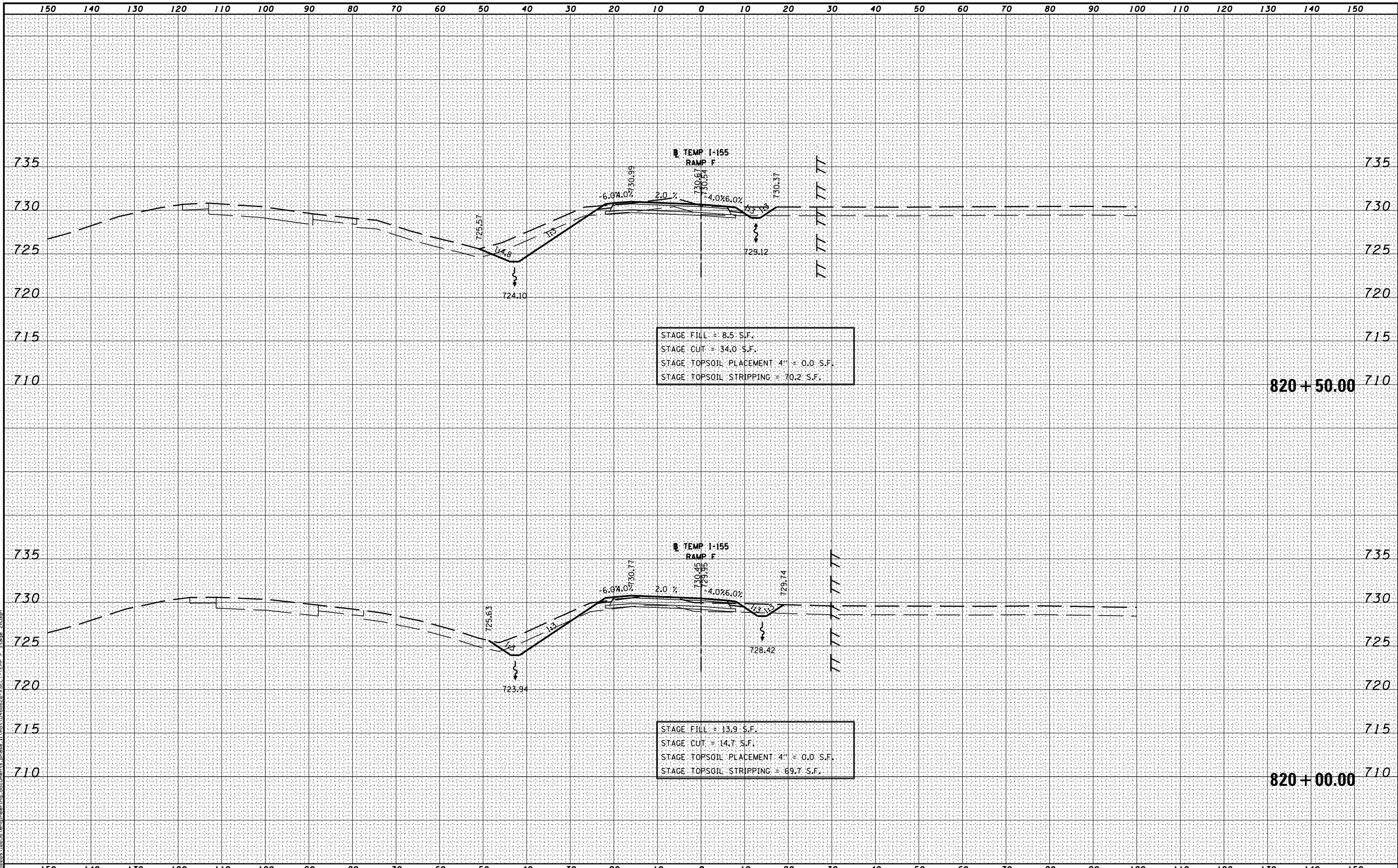


STATE OF ILLINOIS  
DEPARTMENT OF TRANSPORTATION

MAINTENANCE OF TRAFFIC - STAGE 2A  
CROSS SECTIONS - I-74 & I-155 TEMP RAMP F

SCALE: H 1"=10', V 1"=5' SHEET NO. 14 OF 28 SHEETS STA. 819+00.00 TO STA. 819+50.00

F.A.I. RTE.	SECTION	COUNTY	TOTAL SHEETS	SHEET NO.
90-[14R(14HB-4,14,14HVB)BR]	TAZEWELL	2433	536	
			CONTRACT NO. 68620	
ILLINOIS FED. AID PROJECT				



MODEL NAME: XS\_SHEET\_TempRampF.dgn; model\_name: 15  
 DESIGN FILE: \\s01\0255\enr\eng\documents\_phase\1\0468620-XSECT-TEMP F Stage 2A.dgn

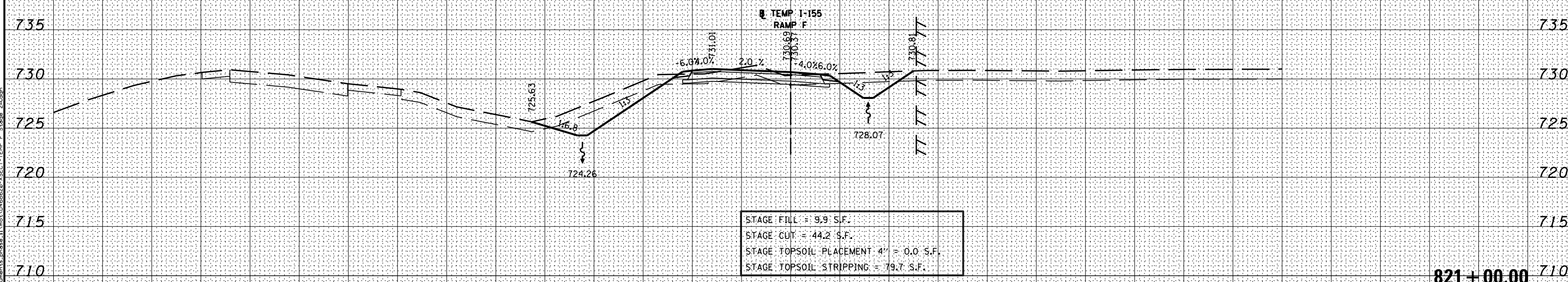
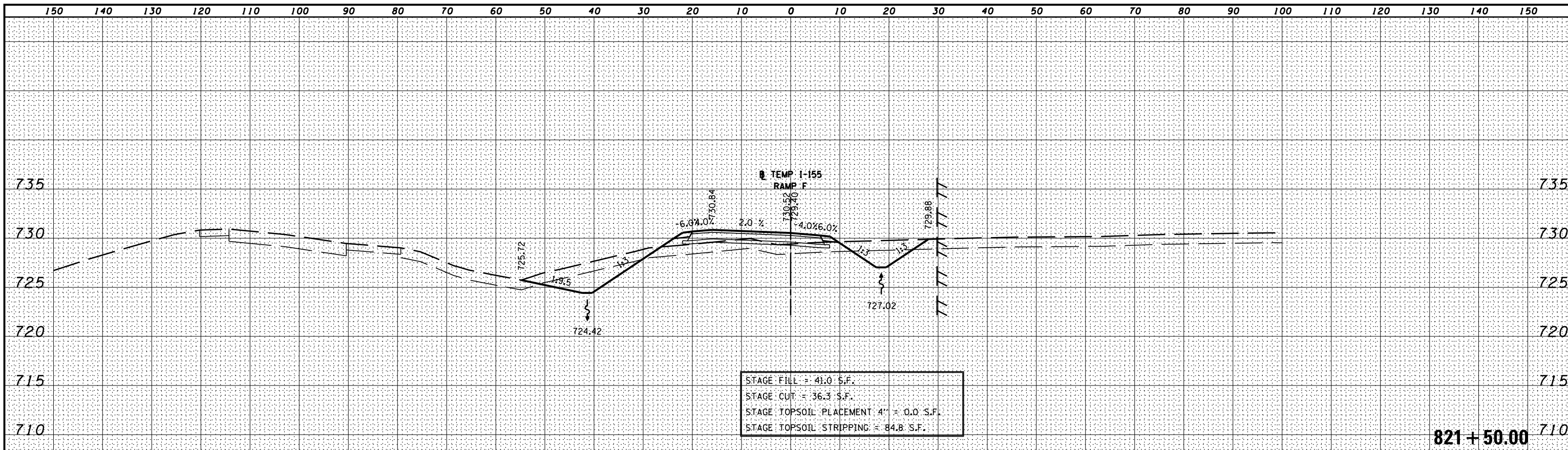
FILE NAME =	DESIGNED -	REVISED -
...\\0468620-XSECT-TEMP F Stage 2A.dgn	DRAWN -	REVISED -
USER NAME = eanderson	CHECKED -	REVISED -
PLOT DATE = 7/26/2012	DATE - JULY 20, 2012	REVISED -



**STATE OF ILLINOIS**  
**DEPARTMENT OF TRANSPORTATION**

**MAINTENANCE OF TRAFFIC – STAGE 2A**  
**CROSS SECTIONS – I-74 & I-155 TEMP RAMP F**  
 SCALE: H 1"=10', V 1"=5'    SHEET NO. 15 OF 28 SHEETS    STA. 820+00.00 TO STA. 820+50.00

F.A.I. RTE.	SECTION	COUNTY	TOTAL SHEETS	SHEET NO.
• 90-[I4R](I4HB-4,14,14HVB)BRJ	TAZEWELL	2433	537	
			CONTRACT NO. 68620	
ILLINOIS FED. AID PROJECT				



MODEL NAME: XS\_SHEET\_TEMPTEMP.dgn; model\_name: 16  
 DESIGN FILE: \\0020910255\enr\engineering\_documents\phase\_1\mod\0468620-XSECT-TEMP F Stage 2A.dgn

FILE NAME =	DESIGNED -	REVISED -
...\\0468620-XSECT-TEMP F Stage 2A.dgn	DRAWN -	REVISED -
USER NAME = eanderson	CHECKED -	REVISED -
PLOT DATE = 7/26/2012	DATE - JULY 20, 2012	REVISED -

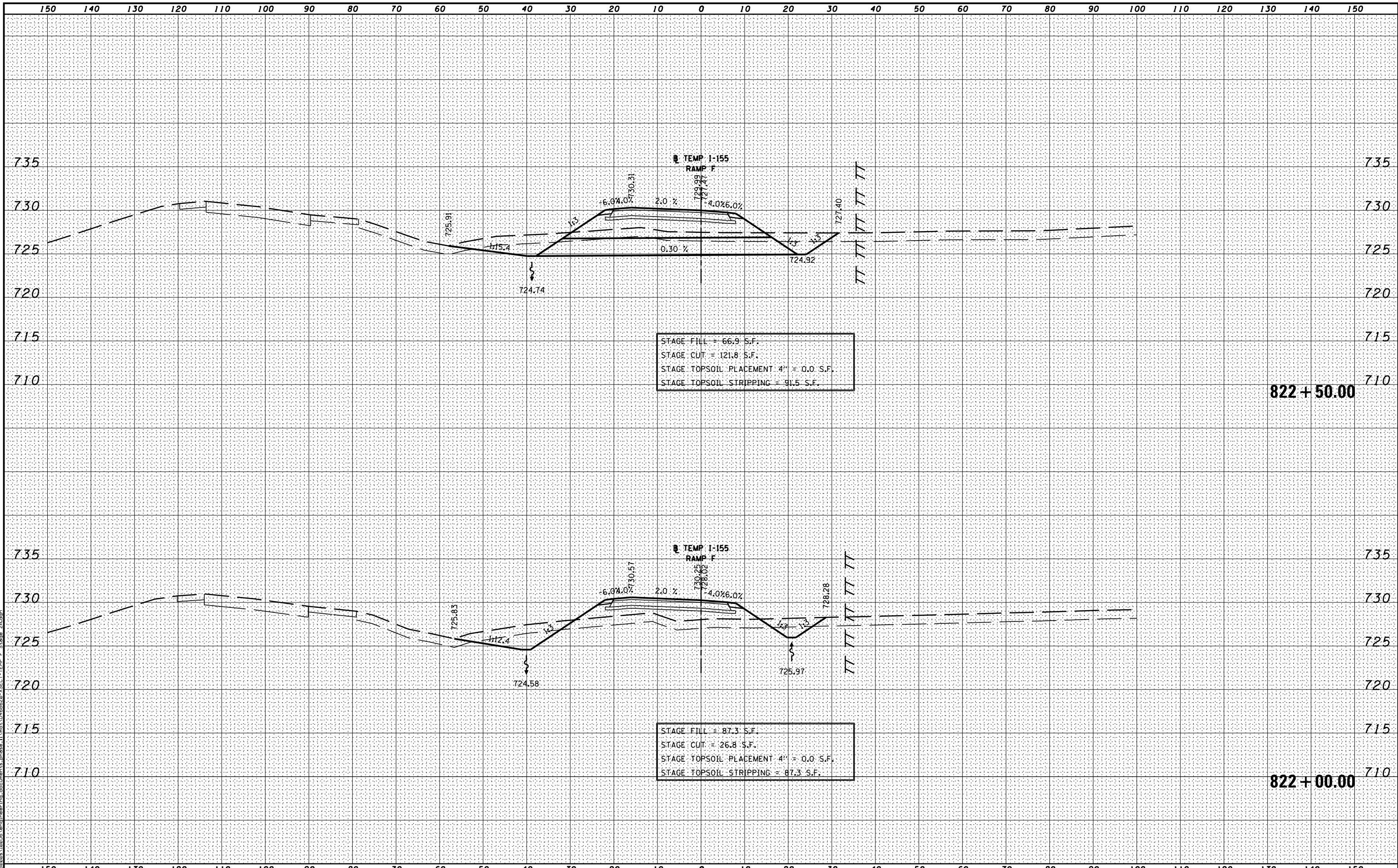


STATE OF ILLINOIS  
DEPARTMENT OF TRANSPORTATION

MAINTENANCE OF TRAFFIC – STAGE 2A  
CROSS SECTIONS – I-74 & I-155 TEMP RAMP F  
SCALE: H 1"=10', V 1"=5' SHEET NO. 16 OF 28 SHEETS STA. 821+00.00 TO STA. 821+50.00

F.A.I. RTE.	SECTION	COUNTY	TOTAL SHEETS	SHEET NO.
• 90-[I4R](I4HB-4,14,14HVB)BRJ	TAZEWELL	2433	538	
			CONTRACT NO. 68620	

ILLINOIS FED. AID PROJECT



MODEL NAME: XS\_SHEET\_TEMP.RAMP.F.Stage.2A.dgn  
 DESIGN FILE: \\s01\0255\enr\eng\documents\phase 1\mod\0468620-XSECT-TEMP F Stage 2A.dgn  
 USER NAME = eanderson  
 PLOT DATE = 7/26/2012

FILE NAME =	DESIGNED -	REVISED -
...D468620-XSECT-TEMP F Stage 2A.dgn	DRAWN -	REVISED -
USER NAME = eanderson	CHECKED -	REVISED -
PLOT DATE = 7/26/2012	DATE - JULY 20, 2012	REVISED -



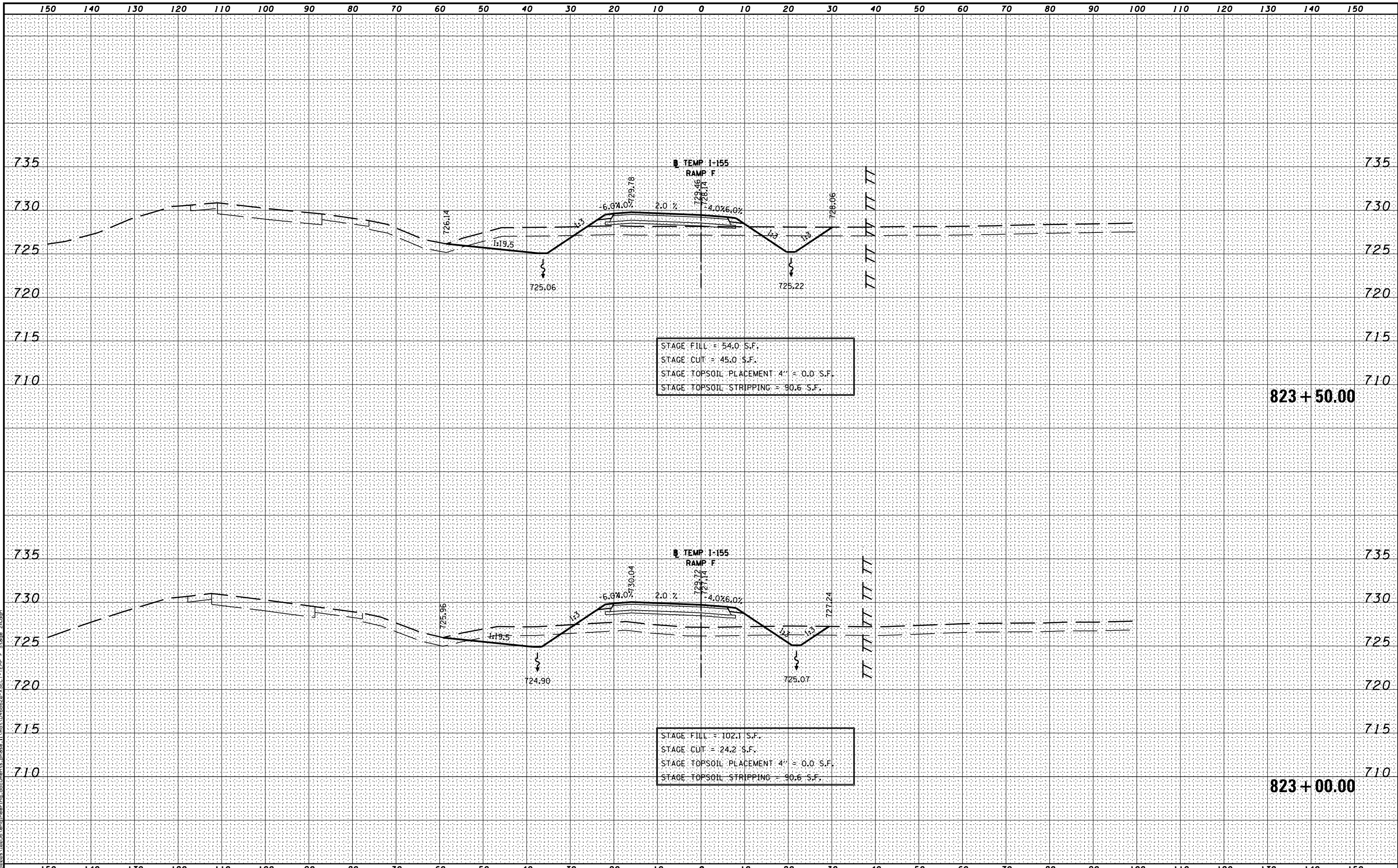
STATE OF ILLINOIS  
DEPARTMENT OF TRANSPORTATION

MAINTENANCE OF TRAFFIC - STAGE 2A  
CROSS SECTIONS - I-74 & I-155 TEMP RAMP F

SCALE: H 1"=10', V 1"=5' SHEET NO. 17 OF 28 SHEETS STA. 822+00.00 TO STA. 822+50.00

F.A.I. RTE.	SECTION	COUNTY	TOTAL SHEETS	SHEET NO.
90	I14R(I14HB-4,14,14HVB)BRJ	TAZEWELL	2433	539
			CONTRACT NO. 68620	

ILLINOIS FED. AID PROJECT



STAGE FILL = 54.0 S.F.  
 STAGE CUT = 45.0 S.F.  
 STAGE TOPSOIL PLACEMENT 4" = 0.0 S.F.  
 STAGE TOPSOIL STRIPPING = 90.6 S.F.

823 + 50.00

STAGE FILL = 102.1 S.F.  
 STAGE CUT = 24.2 S.F.  
 STAGE TOPSOIL PLACEMENT 4" = 0.0 S.F.  
 STAGE TOPSOIL STRIPPING = 90.6 S.F.

823 + 00.00

MODEL NAME: XS\_SHEET\_TempRampF.dgn; model\_name: 18  
 DESIGN FILE: \\s01\0255\enr\eng\documents\phase\_1\mst\0468620-XSECT-TEMP F Stage 2A.dgn

FILE NAME =	DESIGNED -	REVISED -
...D468620-XSECT-TEMP F Stage 2A.dgn	DRAWN -	REVISED -
USER NAME = eanderson	CHECKED -	REVISED -
PLOT DATE = 7/26/2012	DATE - JULY 20, 2012	REVISED -

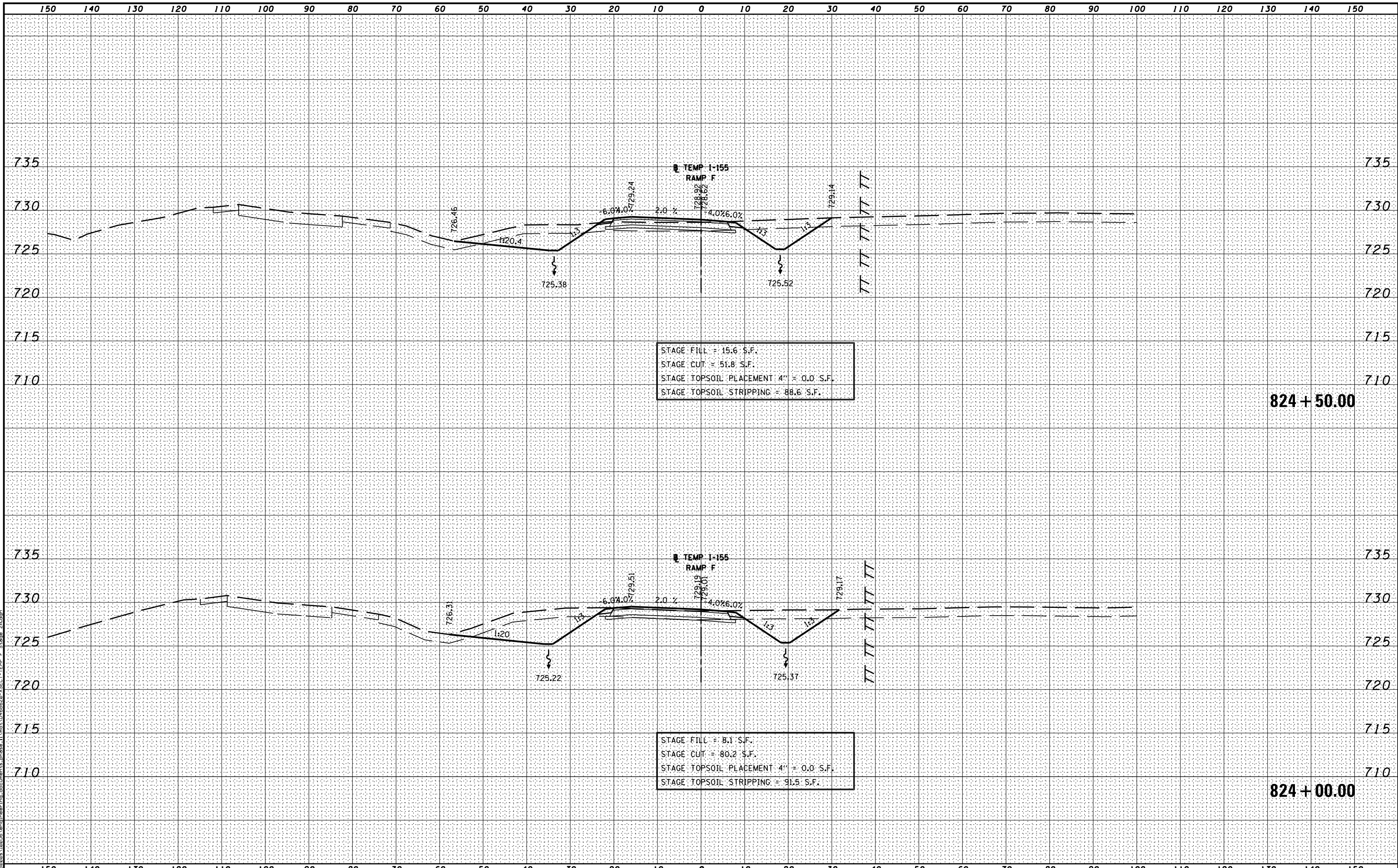


STATE OF ILLINOIS  
DEPARTMENT OF TRANSPORTATION

MAINTENANCE OF TRAFFIC - STAGE 2A  
 CROSS SECTIONS - I-74 & I-155 TEMP RAMP F  
 SCALE: H 1"=10', V 1"=5' SHEET NO. 18 OF 28 SHEETS STA. 823+00.00 TO STA. 823+50.00

F.A.I. RTE.	SECTION	COUNTY	TOTAL SHEETS	SHEET NO.
• 90-[I4R](I4HB-4,14,14HVB)BRJ		TAZEWELL	2433	540
			CONTRACT NO. 68620	
ILLINOIS FED. AID PROJECT				





MODEL NAME: XS\_SHEET\_Temp Ramp F Stage 2A.dgn  
 DESIGN FILE: \\s01\0255\engineering\documents\phase 1\mst\0468620-XSECT-TEMP F Stage 2A.dgn

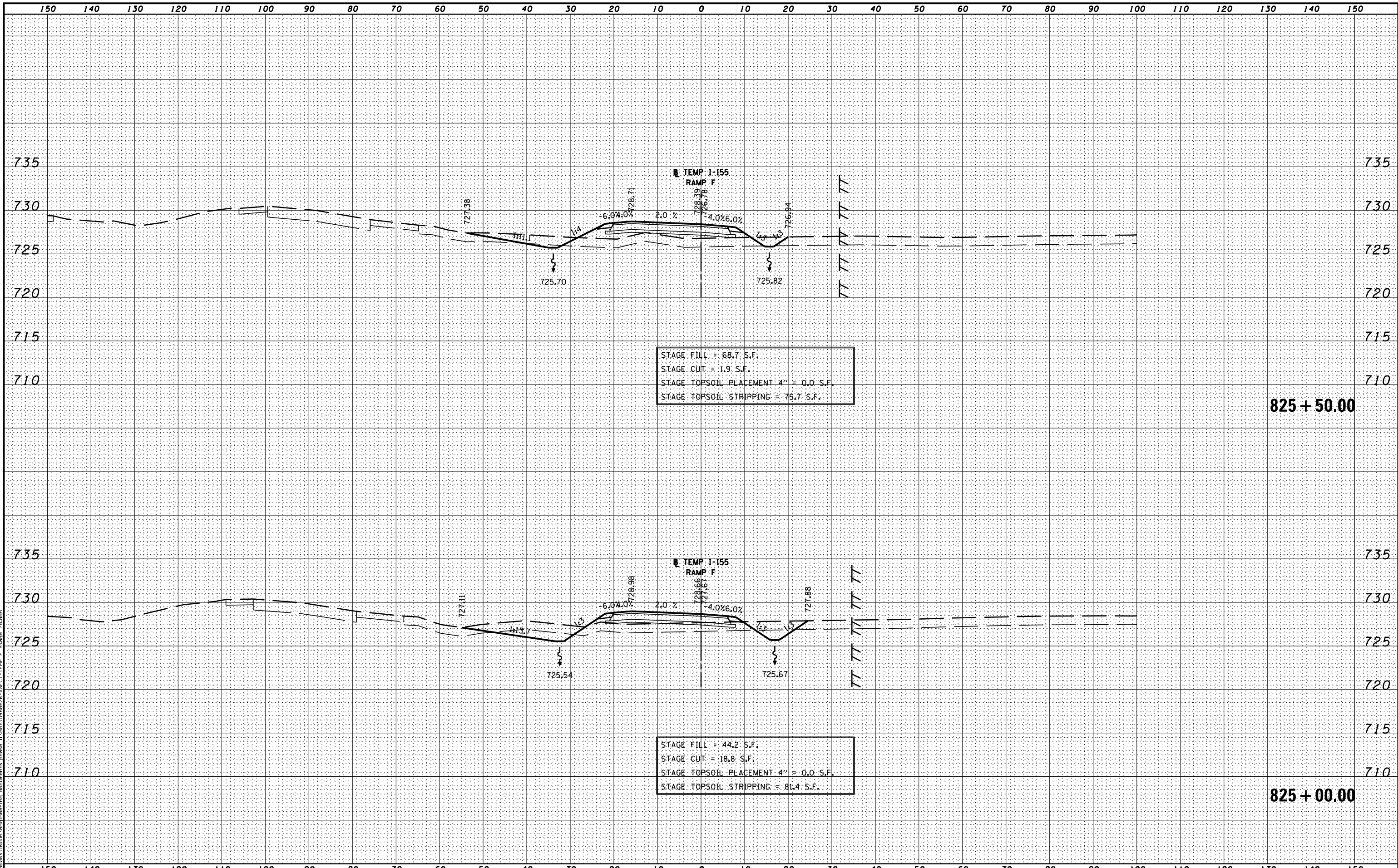
FILE NAME =	DESIGNED -	REVISED -
...\\0468620-XSECT-TEMP F Stage 2A.dgn	DRAWN -	REVISED -
USER NAME = eanderson	CHECKED -	REVISED -
PLOT DATE = 7/26/2012	DATE - JULY 20, 2012	REVISED -



STATE OF ILLINOIS  
DEPARTMENT OF TRANSPORTATION

MAINTENANCE OF TRAFFIC - STAGE 2A  
 CROSS SECTIONS - I-74 & I-155 TEMP RAMP F  
 SCALE: H 1"=10', V 1"=5' SHEET NO. 19 OF 28 SHEETS STA. 824+00.00 TO STA. 824+50.00

F.A.I. RTE.	SECTION	COUNTY	TOTAL SHEETS	SHEET NO.
90-[I4R](I4HB-4,14,14HVB)BRJ	TAZEWELL	2433	5400	
CONTRACT NO. 68620			ILLINOIS FED. AID PROJECT	



MODEL NAME: XS\_SHEET\_TempRampFj\_model\_name.dgn  
 DESIGN FILE: \\s01\0255\enr\eng\documents\phase 1\mod\0468620-XSECT-TEMP F Stage 2A.dgn

FILE NAME =	DESIGNED -	REVISED -
...D468620-XSECT-TEMP F Stage 2A.dgn	DRAWN -	REVISED -
USER NAME = eanderson	CHECKED -	REVISED -
PLOT DATE = 7/26/2012	DATE - JULY 20, 2012	REVISED -

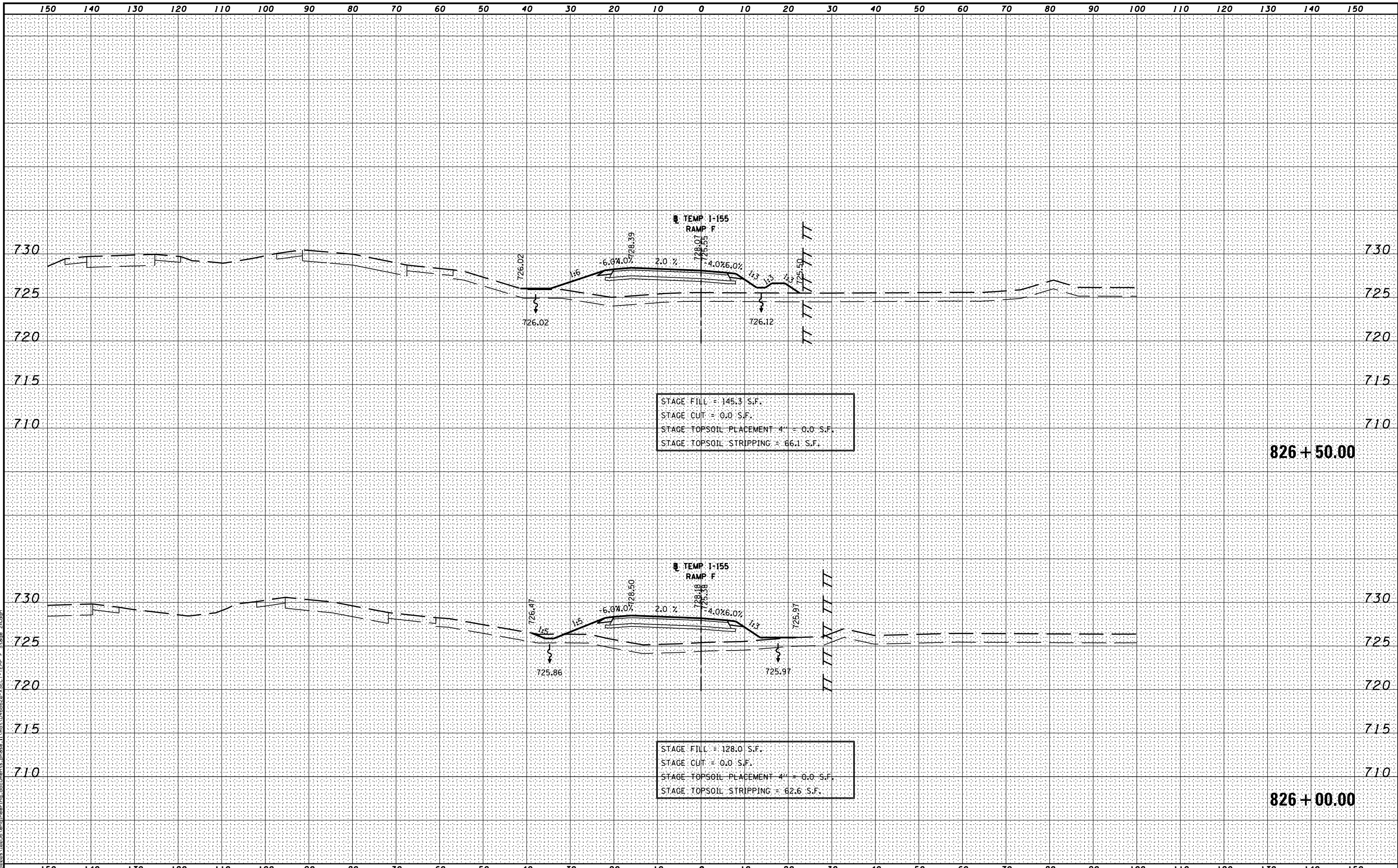


STATE OF ILLINOIS  
DEPARTMENT OF TRANSPORTATION

MAINTENANCE OF TRAFFIC - STAGE 2A  
CROSS SECTIONS - I-74 & I-155 TEMP RAMP F

SCALE: H 1"=10', V 1"=5' SHEET NO. 20 OF 28 SHEETS STA. 825+00.00 TO STA. 825+50.00

F.A.I. RTE.	SECTION	COUNTY	TOTAL SHEETS	SHEET NO.
90	I14R(I14HB-4,14,14HVB)BRJ	TAZEWELL	2433	540b
			CONTRACT NO. 68620	
ILLINOIS FED. AID PROJECT				



MODEL NAME: XS\_SHEET\_Temporary\_model\_name\_21  
 DESIGN FILE: \\s01\0255\engineering\documents\phase\_1\mst\0468620-XSECT-TEMP F Stage 2A.dgn

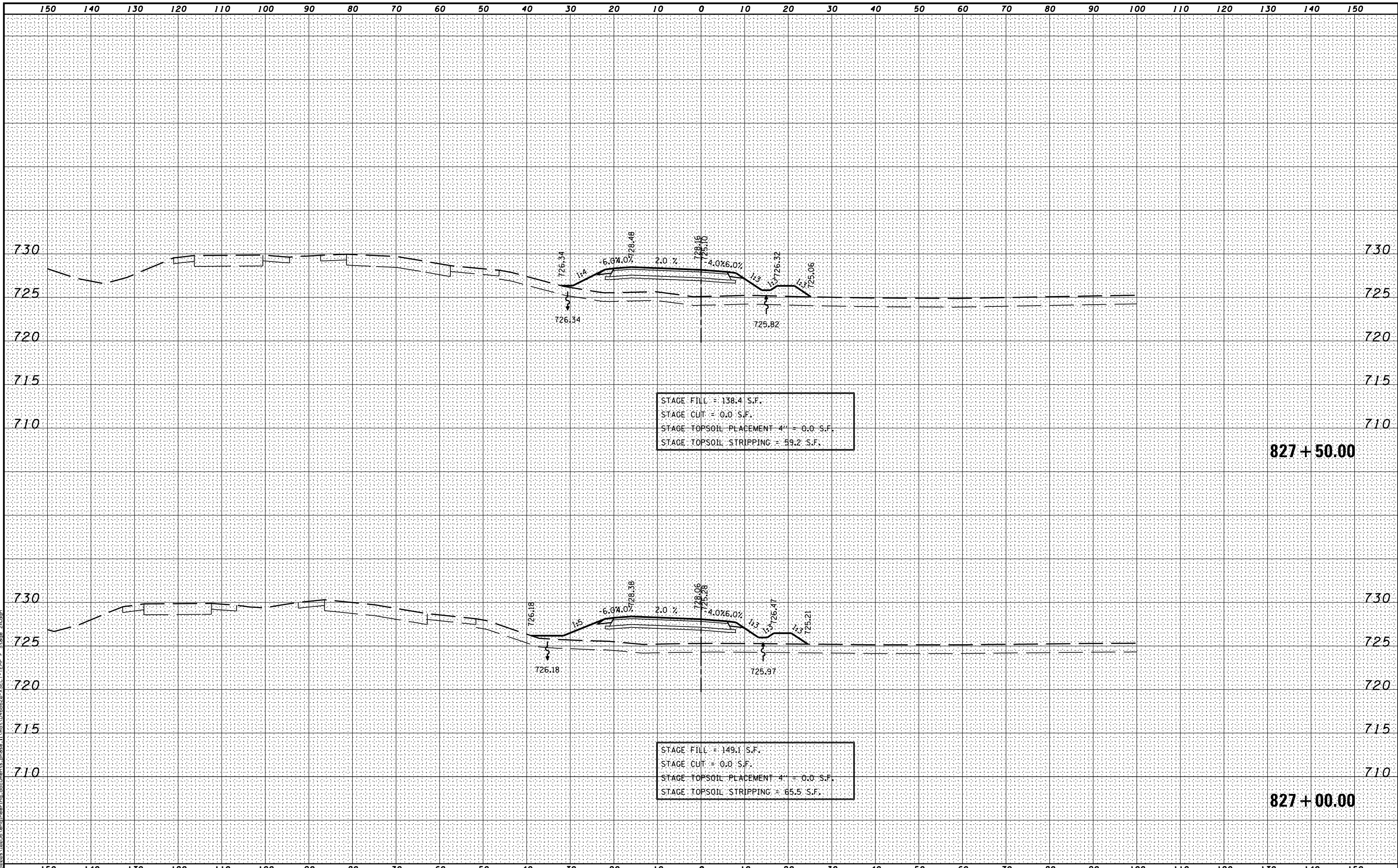
FILE NAME =	DESIGNED -	REVISED -
...\\0468620-XSECT-TEMP F Stage 2A.dgn	DRAWN -	REVISED -
USER NAME = eanderson	CHECKED -	REVISED -
PLOT DATE = 7/26/2012	DATE - JULY 20, 2012	REVISED -



STATE OF ILLINOIS  
DEPARTMENT OF TRANSPORTATION

MAINTENANCE OF TRAFFIC - STAGE 2A  
 CROSS SECTIONS - I-74 & I-155 TEMP RAMP F  
 SCALE: H 1"=10', V 1"=5' SHEET NO. 21 OF 28 SHEETS STA. 826+00.00 TO STA. 826+50.00

F.A.I. RTE.	SECTION	COUNTY	TOTAL SHEETS	SHEET NO.
90-[I4R](I4HB-4,14,14HVB)BRJ		TAZEWELL	2433	540c
			CONTRACT NO. 68620	
ILLINOIS FED. AID PROJECT				



STAGE FILL = 138.4 S.F.  
 STAGE CUT = 0.0 S.F.  
 STAGE TOPSOIL PLACEMENT 4" = 0.0 S.F.  
 STAGE TOPSOIL STRIPPING = 59.2 S.F.

**827+50.00**

STAGE FILL = 149.1 S.F.  
 STAGE CUT = 0.0 S.F.  
 STAGE TOPSOIL PLACEMENT 4" = 0.0 S.F.  
 STAGE TOPSOIL STRIPPING = 65.5 S.F.

**827+00.00**

MODEL NAME: XS\_SHEET\_Temporary\_model\_name\_22  
 DESIGN FILE: \\s01\0255\engineering\documents\phase\_1\mst\0468620\_XSECT\_TEMP\_F\_Stage\_2A.dgn

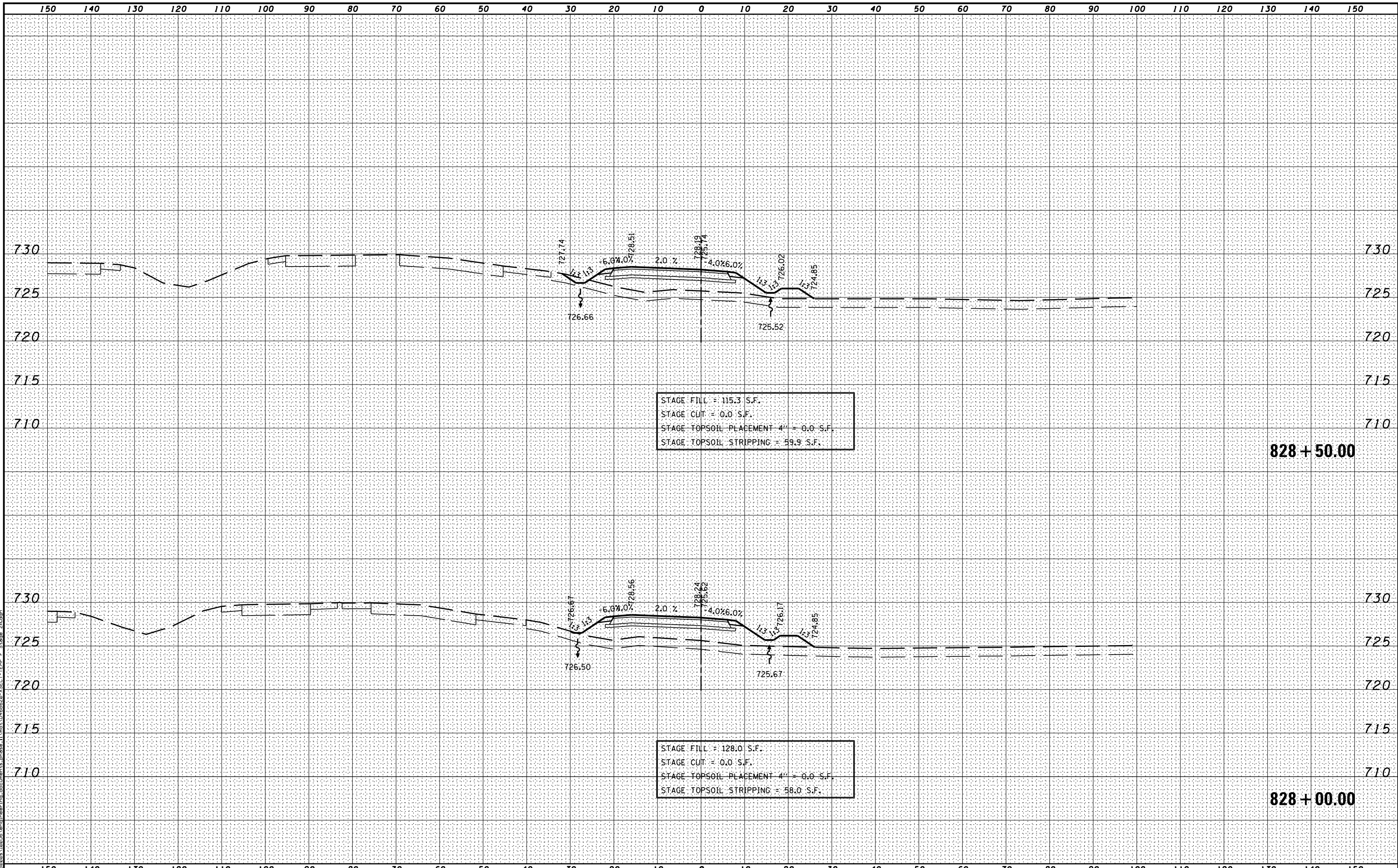
FILE NAME =	DESIGNED -	REVISED -
...D468620-XSECT-TEMP F Stage 2A.dgn	DRAWN -	REVISED -
USER NAME = eanderson	CHECKED -	REVISED -
PLOT DATE = 7/26/2012	DATE - JULY 20, 2012	REVISED -



STATE OF ILLINOIS  
 DEPARTMENT OF TRANSPORTATION

MAINTENANCE OF TRAFFIC – STAGE 2A  
 CROSS SECTIONS – I-74 & I-155 TEMP RAMP F  
 SCALE: H 1"=10', V 1"=5' SHEET NO. 22 OF 28 SHEETS STA. 827+00.00 TO STA. 827+50.00

F.A.I. RTE.	SECTION	COUNTY	TOTAL SHEETS	SHEET NO.
• 90-[I4R](I4HB-4,I4,HVB)BR]	TAZEWELL	2433	540d	
			CONTRACT NO. 68620	
ILLINOIS FED. AID PROJECT				



MODEL NAME: XS\_SHEET\_Temporary\_model\_name\_23  
 DESIGN FILE: \\s01\0255\encl\engineering\documents\phase\_1\mst\0468620-XSECT-TEMP F Stage 2A.dgn

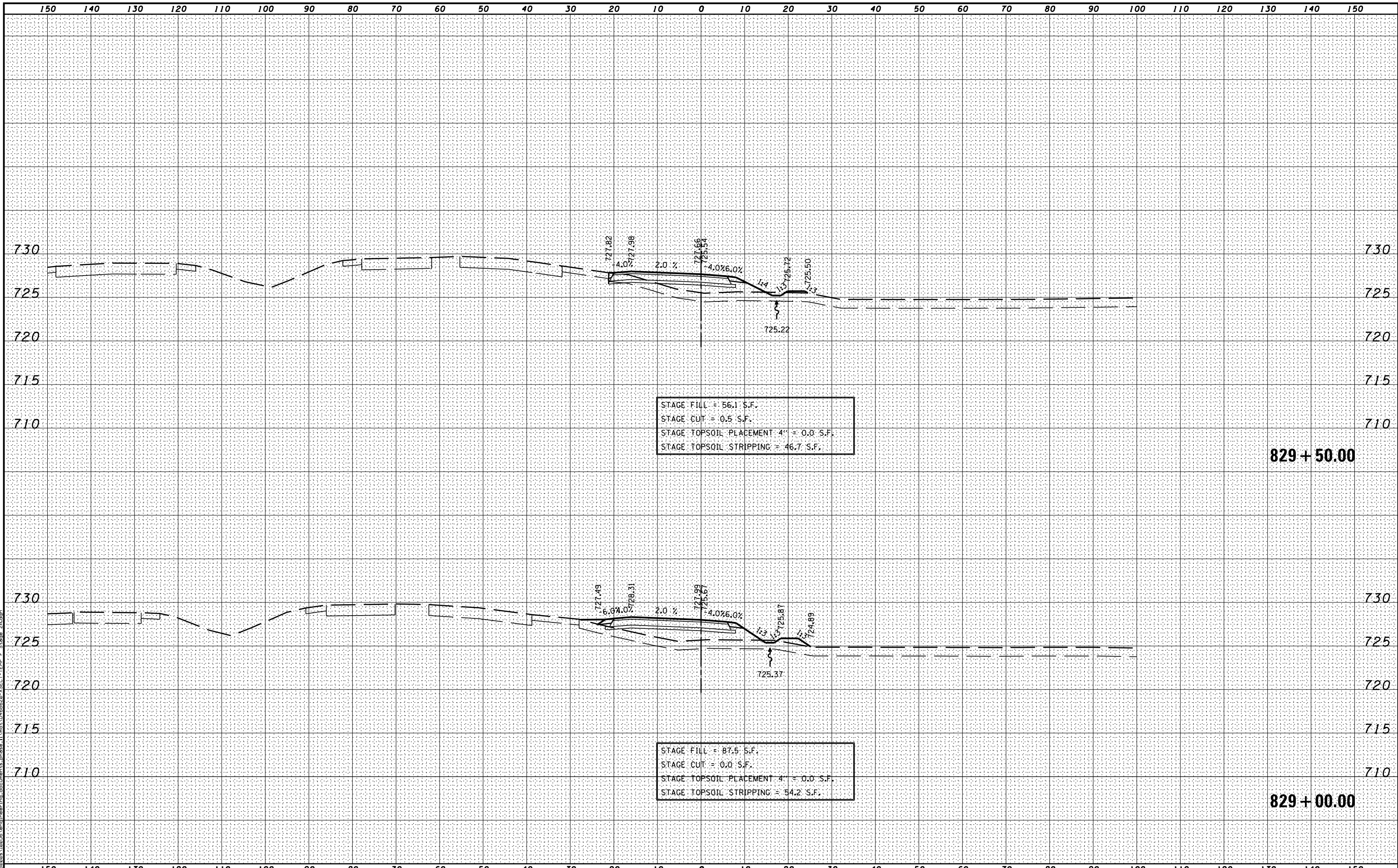
FILE NAME =	DESIGNED -	REVISED -
...\\0468620-XSECT-TEMP F Stage 2A.dgn	DRAWN -	REVISED -
USER NAME = eanderson	CHECKED -	REVISED -
PLOT DATE = 7/26/2012	DATE - JULY 20, 2012	REVISED -



STATE OF ILLINOIS  
DEPARTMENT OF TRANSPORTATION

MAINTENANCE OF TRAFFIC – STAGE 2A  
CROSS SECTIONS – I-74 & I-155 TEMP RAMP F  
SCALE: H 1"=10', V 1"=5' SHEET NO. 23 OF 28 SHEETS STA. 828+00.00 TO STA. 828+50.00

F.A.I. RTE.	SECTION	COUNTY	TOTAL SHEETS	SHEET NO.
90-I14R(I14HB-4,14,14HVB)BRJ	TAZEWELL	2433	540e	
CONTRACT NO. 68620			ILLINOIS FED. AID PROJECT	



STAGE FILL = 56.1 S.F.  
 STAGE CUT = 0.5 S.F.  
 STAGE TOPSOIL PLACEMENT 4" = 0.0 S.F.  
 STAGE TOPSOIL STRIPPING = 46.7 S.F.

829 + 50.00

STAGE FILL = 87.5 S.F.  
 STAGE CUT = 0.0 S.F.  
 STAGE TOPSOIL PLACEMENT 4" = 0.0 S.F.  
 STAGE TOPSOIL STRIPPING = 54.2 S.F.

829 + 00.00

MODEL NAME: XSECT - TEMPORARY - model\_name\_24  
 DESIGN FILE: \\10255\engineering\documents\phase\_1\mst\0468620-XSECT-TEMP F Stage 2A.dgn

FILE NAME =	DESIGNED -	REVISED -
...\\0468620-XSECT-TEMP F Stage 2A.dgn	DRAWN -	REVISED -
USER NAME = eanderson	CHECKED -	REVISED -
PLOT DATE = 7/26/2012	DATE - JULY 20, 2012	REVISED -

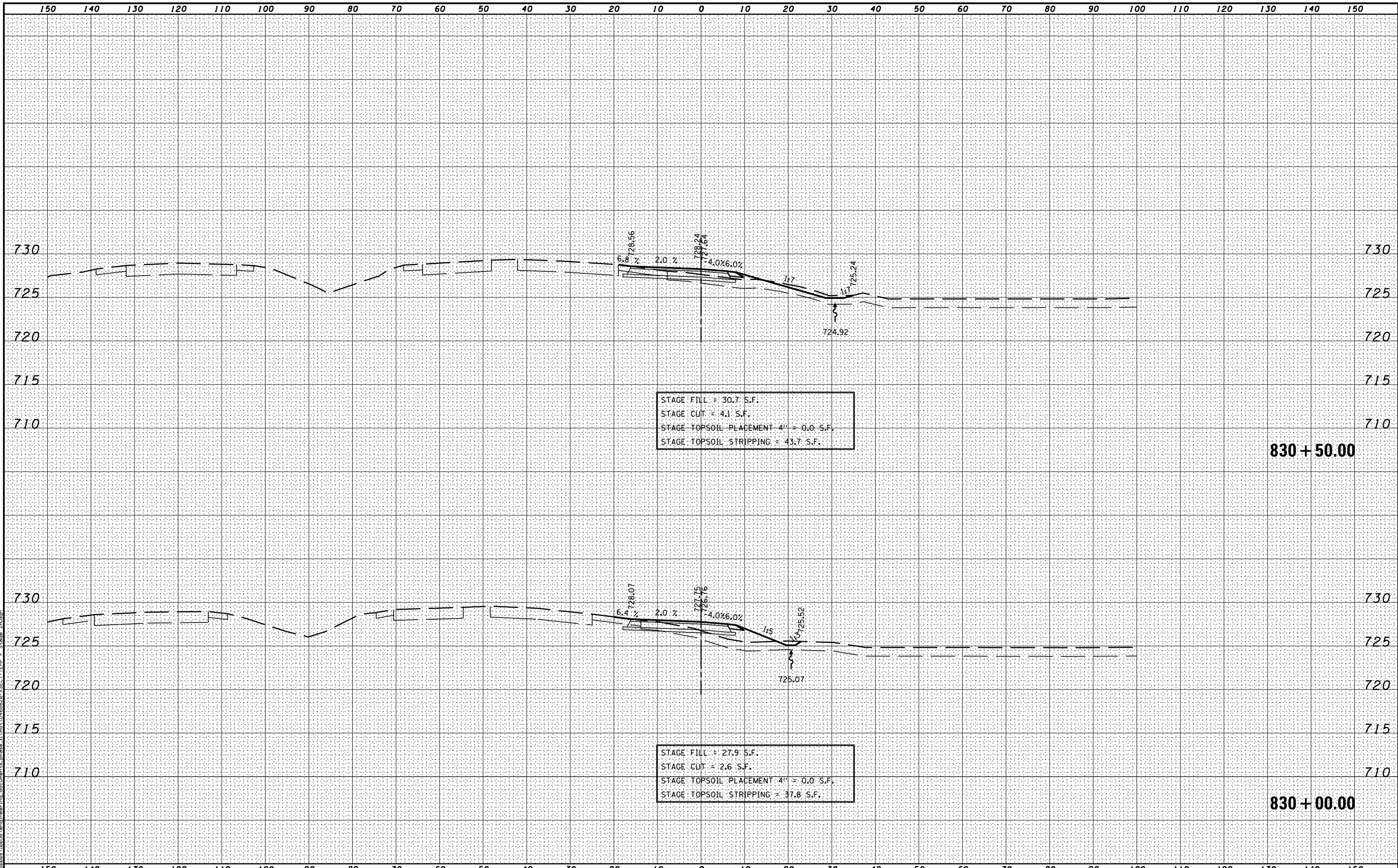


STATE OF ILLINOIS  
 DEPARTMENT OF TRANSPORTATION

MAINTENANCE OF TRAFFIC - STAGE 2A  
 CROSS SECTIONS - I-74 & I-155 TEMP RAMP F  
 SCALE: H 1"=10', V 1"=5' SHEET NO. 24 OF 28 SHEETS STA. 829+00.00 TO STA. 829+50.00

F.A.I. RTE.	SECTION	COUNTY	TOTAL SHEETS	SHEET NO.
90-[14R(14HB-4,14,14HVB)BR]	TAZEWELL	2433	540f	
			CONTRACT NO. 68620	

ILLINOIS FED. AID PROJECT



STAGE FILL = 30.7 S.F.  
 STAGE CUT = 4.1 S.F.  
 STAGE TOPSOIL PLACEMENT 4" = 0.0 S.F.  
 STAGE TOPSOIL STRIPPING = 43.7 S.F.

830+50.00

STAGE FILL = 27.9 S.F.  
 STAGE CUT = 2.6 S.F.  
 STAGE TOPSOIL PLACEMENT 4" = 0.0 S.F.  
 STAGE TOPSOIL STRIPPING = 37.8 S.F.

830+00.00

MODEL NAME: XS\_SHEET\_Temporary\_model\_name.dwg  
 DESIGN FILE: \\server\10255\engineering\documents\phase\_1\mst\0468620\_XSECT-TEMP\_F\_Stage\_2A.dgn

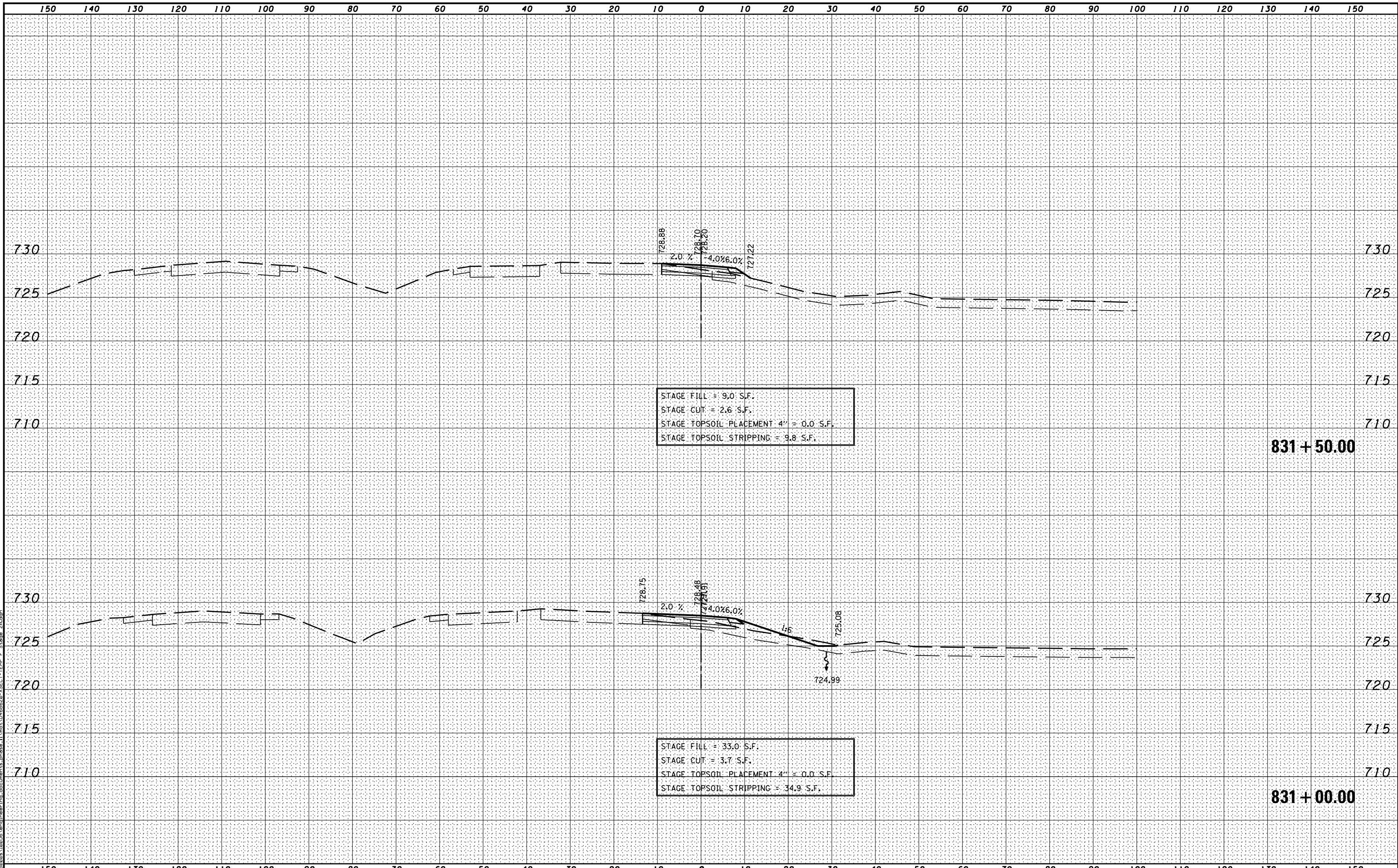
FILE NAME =	DESIGNED -	REVISED -
...D468620-XSECT-TEMP F Stage 2A.dgn	DRAWN -	REVISED -
USER NAME = eanderson	CHECKED -	REVISED -
PLOT DATE = 7/26/2012	DATE - JULY 20, 2012	REVISED -



STATE OF ILLINOIS  
 DEPARTMENT OF TRANSPORTATION

MAINTENANCE OF TRAFFIC - STAGE 2A  
 CROSS SECTIONS - I-74 & I-155 TEMP RAMP F  
 SCALE: H 1"=10', V 1"=5' SHEET NO. 25 OF 28 SHEETS STA. 830+00.00 TO STA. 830+50.00

F.A.I. RTE.	SECTION	COUNTY	TOTAL SHEETS	SHEET NO.
90-I14R(I14HB-4,14,14HVB)BRJ	TAZEWELL	2433	540g	CONTRACT NO. 68620



MODEL NAME: XS\_SHEET\_TempRampF\_model\_name\_26  
 DESIGN FILE: \\s01\0255\enr\eng\documents\_phase\_1\mst\0468620-XSECT-TEMP F Stage 2A.dgn

FILE NAME =	DESIGNED -	REVISED -
...\\0468620-XSECT-TEMP F Stage 2A.dgn	DRAWN -	REVISED -
USER NAME = eanderson	CHECKED -	REVISED -
PLOT DATE = 7/26/2012	DATE - JULY 20, 2012	REVISED -

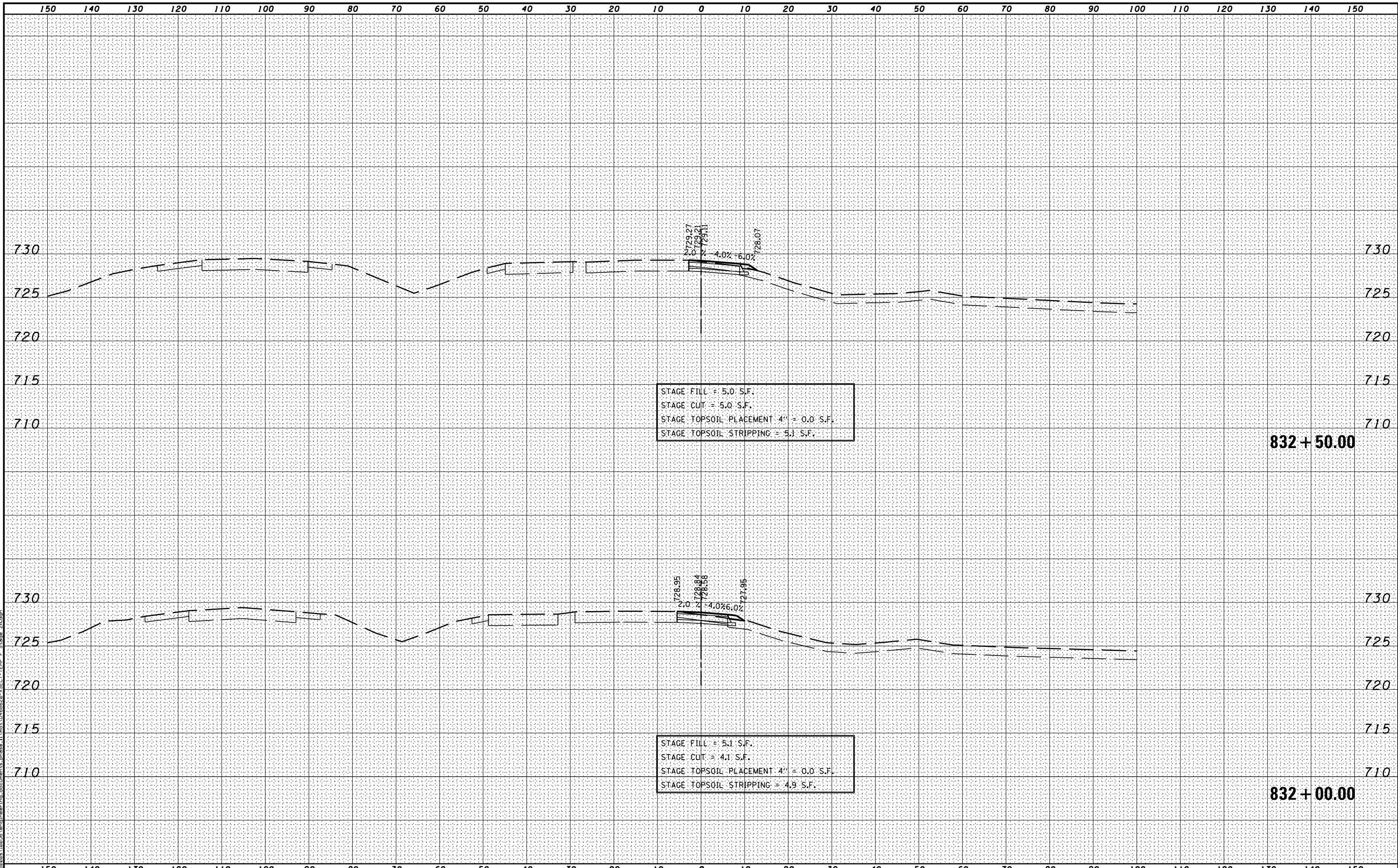


STATE OF ILLINOIS  
DEPARTMENT OF TRANSPORTATION

MAINTENANCE OF TRAFFIC - STAGE 2A  
 CROSS SECTIONS - I-74 & I-155 TEMP RAMP F  
 SCALE: H 1"=10', V 1"=5' SHEET NO. 26 OF 28 SHEETS STA. 831+00.00 TO STA. 831+50.00

F.A.I. RTE.	SECTION	COUNTY	TOTAL SHEETS	SHEET NO.
90-[I4R](I4HB-4,14,14HVB)BRJ	TAZEWELL	2433	540h	
			CONTRACT NO. 68620	
ILLINOIS FED. AID PROJECT				





MODEL NAME: XS\_SHEET\_Temp Ramp F Stage 2A.dgn  
 DESIGN FILE: \\s01\0255\enr\eng\documents\_phase\_1\mst\0468620-XSECT-TEMP F Stage 2A.dgn

FILE NAME =	DESIGNED -	REVISED -
...D468620-XSECT-TEMP F Stage 2A.dgn	DRAWN -	REVISED -
USER NAME = eanderson	CHECKED -	REVISED -
PLOT DATE = 7/26/2012	DATE - JULY 20, 2012	REVISED -

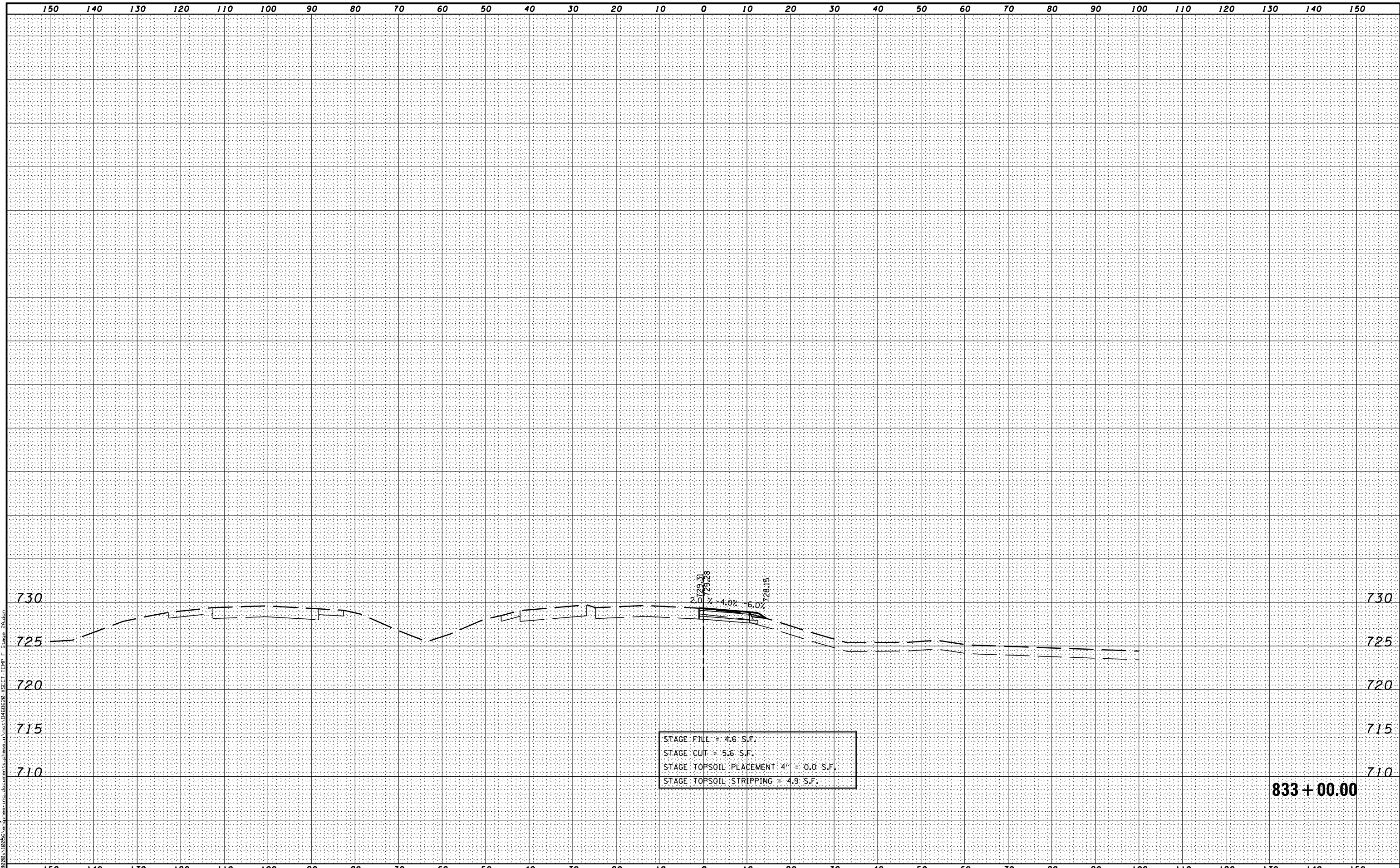


STATE OF ILLINOIS  
DEPARTMENT OF TRANSPORTATION

MAINTENANCE OF TRAFFIC – STAGE 2A  
 CROSS SECTIONS – I-74 & I-155 TEMP RAMP F  
 SCALE: H 1"=10', V 1"=5' SHEET NO. 27 OF 28 SHEETS STA. 832+00.00 TO STA. 832+50.00

F.A.I. RTE.	SECTION	COUNTY	TOTAL SHEETS	SHEET NO.
90	I14R(I14HB-4,14,14HVB)BRJ	TAZEWELL	2433	5401
			CONTRACT NO. 68620	

ILLINOIS FED. AID PROJECT



MODEL NAME: XS\_SHEET\_Temporary\_model\_name\_28  
 DESIGN FILE: \\s01\0255\engineering\documents\phase\_1\mst\0468620\_XSECT\_TEMP\_F\_Stage\_2A.dgn

FILE NAME =	DESIGNED -	REVISED -
...\\0468620-XSECT-TEMP F Stage 2A.dgn	DRAWN -	REVISED -
USER NAME = eanderson	CHECKED -	REVISED -
PLOT DATE = 7/26/2012	DATE - JULY 20, 2012	REVISED -




STATE OF ILLINOIS  
DEPARTMENT OF TRANSPORTATION

MAINTENANCE OF TRAFFIC – STAGE 2A  
CROSS SECTIONS – I-74 & I-155 TEMP RAMP F  
SCALE: H 1"=10', V 1"=5' SHEET NO. 28 OF 28 SHEETS STA. 833+00.00 TO STA. 833+00.00

F.A.I. RTE.	SECTION	COUNTY	TOTAL SHEETS	SHEET NO.
90	I14R(I14HB-4,14,14HVB)BRJ	TAZEWELL	2433	540
			CONTRACT NO. 68620	
ILLINOIS FED. AID PROJECT				

833 + 00.00





MODEL NAME: XS\_SHEET\_Temporary\_model\_name\_2  
 DESIGN FILE: \\00209102956\engineering\documents\_phase\_1\mst\0468620-XSECT-I-74-WMATCHES.Stage2.dgn

FILE NAME =	DESIGNED -	REVISED -
...\\0468620-XSECT-I-74-WMATCHES.Stage2.dgn	DRAWN -	REVISED -
USER NAME = eanderson	CHECKED -	REVISED -
PLOT DATE = 7/26/2012	DATE - JULY 20, 2012	REVISED -




**STATE OF ILLINOIS**  
**DEPARTMENT OF TRANSPORTATION**

**MAINTENANCE OF TRAFFIC - STAGE 2**  
**CROSS SECTIONS - I-74**  
 SCALE: H 1"=10', V 1"=5' SHEET NO. 2 OF 41 SHEETS STA. 475+00.00 TO STA. 476+00.00

F.A.I. RTE.	SECTION	COUNTY	TOTAL SHEETS	SHEET NO.
90	I14R(14HB-4,14,14HVB)BRJ	TAZEWELL	2433	542
			CONTRACT NO. 68620	

ILLINOIS FED. AID PROJECT



MODEL NAME: XS\_SHEET\_Temporary\_model\_name\_3  
 DESIGN FILE: \\0020910295\enr\engineering\documents\phase 1\mst\0468620-XSECT-I-74-WMATCHES.Stage2.dgn

FILE NAME =	DESIGNED -	REVISED -
...\\0468620-XSECT-I-74-WMATCHES.Stage2.dgn	DRAWN -	REVISED -
USER NAME = eanderson	CHECKED -	REVISED -
PLOT DATE = 7/26/2012	DATE - JULY 20, 2012	REVISED -

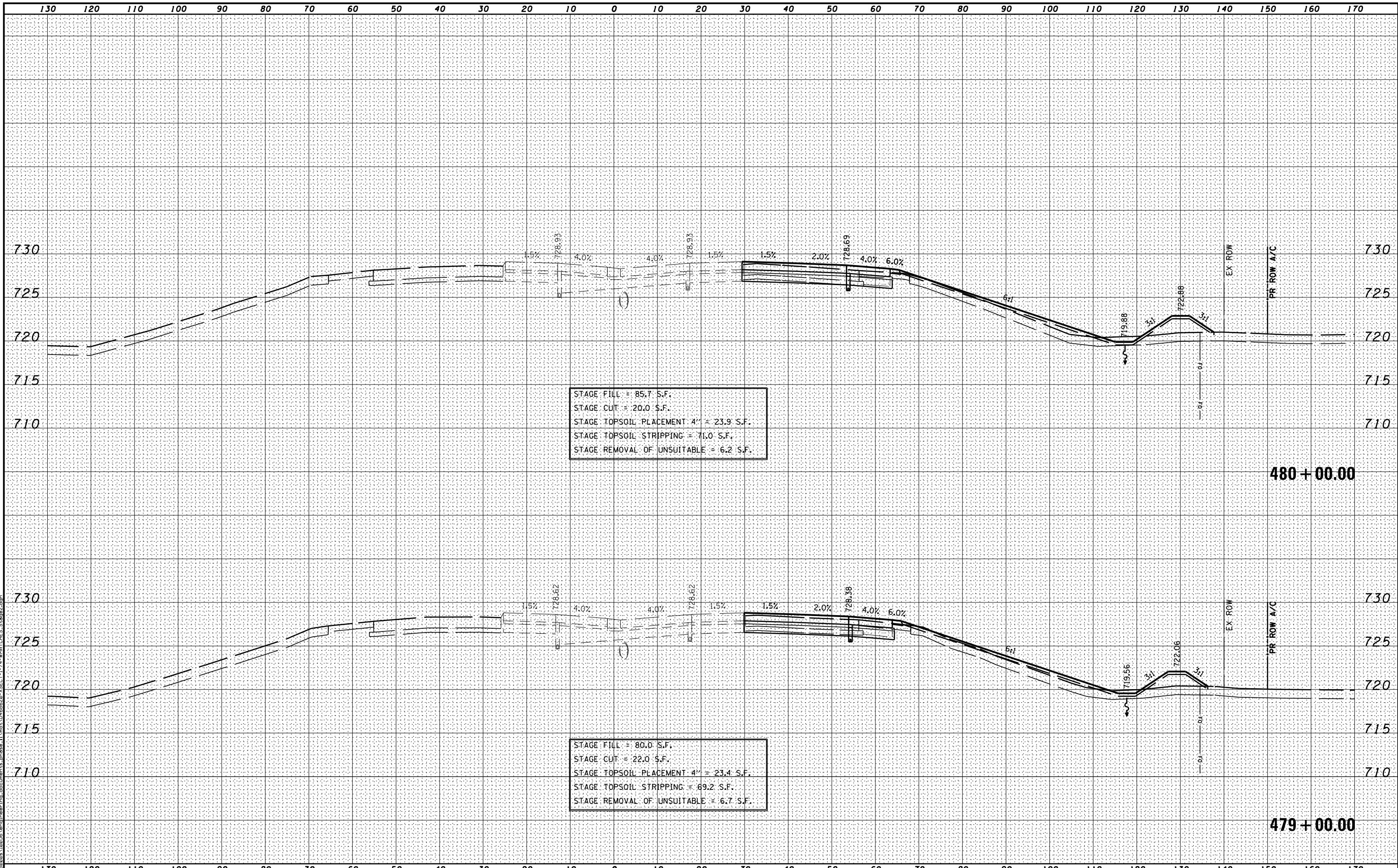


**STATE OF ILLINOIS**  
**DEPARTMENT OF TRANSPORTATION**

**MAINTENANCE OF TRAFFIC - STAGE 2**  
**CROSS SECTIONS - I-74**

SCALE: H 1"=10', V 1"=5'    SHEET NO. 3 OF 41 SHEETS    STA. 477+00.00 TO STA. 478+00.00

F.A.I. RTE.	SECTION	COUNTY	TOTAL SHEETS	SHEET NO.
90-[14R(14HB-4,14,14HVB)BR]	TAZEWELL	2433	543	
			CONTRACT NO. 68620	
ILLINOIS FED. AID PROJECT				



MODEL NAME: XS\_SHEET\_Temporary\_model\_name\_4  
 DESIGN FILE: \\00295102951\engineering\documents\_phase\_1\mst\0468620-XSECT-I-74-WMATCHES.Stage2.dgn

FILE NAME =	DESIGNED -	REVISED -
...\\0468620-XSECT-I-74-WMATCHES.Stage2.dgn	DRAWN -	REVISED -
USER NAME = eanderson	CHECKED -	REVISED -
PLOT DATE = 7/26/2012	DATE - JULY 20, 2012	REVISED -

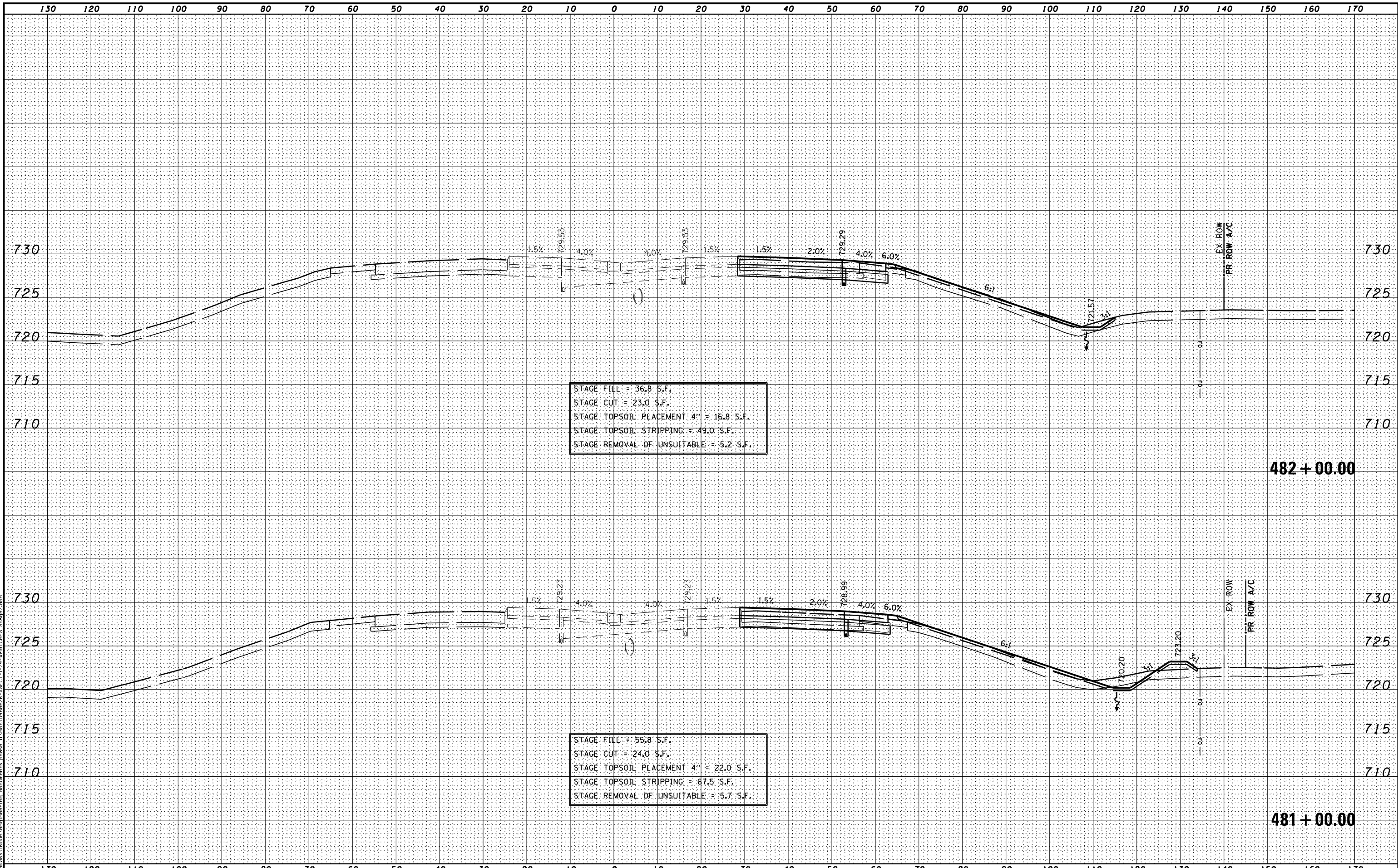


**STATE OF ILLINOIS**  
**DEPARTMENT OF TRANSPORTATION**

**MAINTENANCE OF TRAFFIC - STAGE 2**  
**CROSS SECTIONS - I-74**

SCALE: H 1"=10', V 1"=5'    SHEET NO. 4 OF 41 SHEETS    STA. 479+00.00 TO STA. 480+00.00

F.A.I. RTE.	SECTION	COUNTY	TOTAL SHEETS	SHEET NO.
90	I14R(I4HB-4,14,14HVB)BRJ	TAZEWELL	2433	544
			CONTRACT NO. 68620	
ILLINOIS FED. AID PROJECT				



MODEL NAME: XS\_SHEET\_Temporary\_model\_name\_5  
 DESIGN FILE: \\00209102956\engineering\documents\phase\_1\mst\0468620-XSECT-I-74-WMATCHES.Stage2.dgn

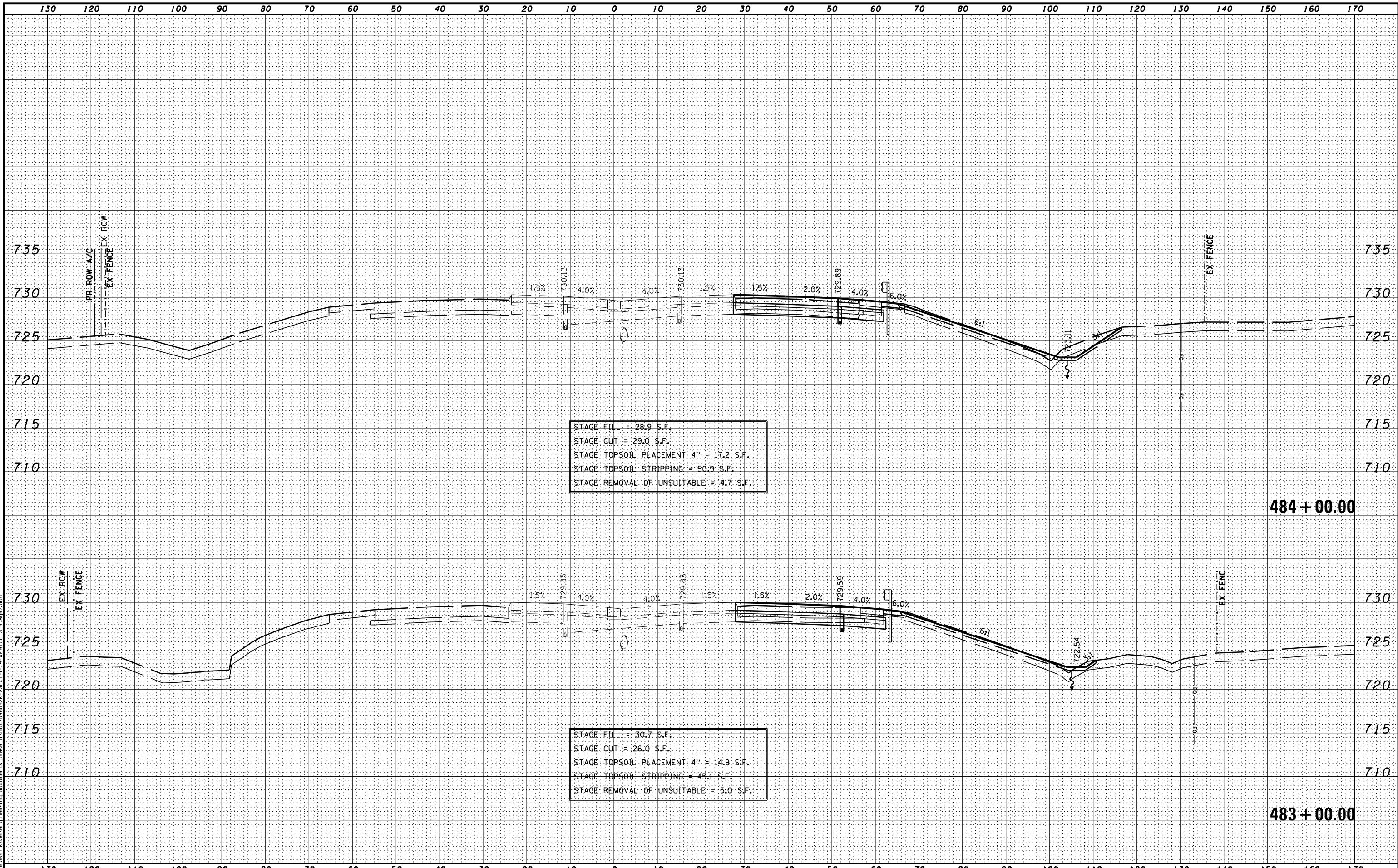
FILE NAME =	DESIGNED -	REVISED -
...\\0468620-XSECT-I-74-WMATCHES.Stage2.dgn	DRAWN -	REVISED -
USER NAME = eanderson	CHECKED -	REVISED -
PLOT DATE = 7/26/2012	DATE - JULY 20, 2012	REVISED -



**STATE OF ILLINOIS**  
**DEPARTMENT OF TRANSPORTATION**

**MAINTENANCE OF TRAFFIC - STAGE 2**  
**CROSS SECTIONS - I-74**  
 SCALE: H 1"=10', V 1"=5' SHEET NO. 5 OF 41 SHEETS STA. 481+00.00 TO STA. 482+00.00

F.A.I. RTE.	SECTION	COUNTY	TOTAL SHEETS	SHEET NO.
90	I14R(I14HB-4,14,14HVB)BRJ	TAZEWELL	2433	545
			CONTRACT NO. 68620	
ILLINOIS FED. AID PROJECT				



MODEL NAME: XS\_SHEET\_Temporary\_model\_name\_6  
 DESIGN FILE: \\00209110255\encl\engineering\_documents\_phase\_1\mst\0468620-XSECT-I-74-WMATCHES\_Stage2.dgn

FILE NAME -	DESIGNED -	REVISED -
...\\0468620-XSECT-I-74-WMATCHES_Stage2.dgn	DRAWN -	REVISED -
USER NAME = eanderson	CHECKED -	REVISED -
PLOT DATE = 7/26/2012	DATE - JULY 20, 2012	REVISED -

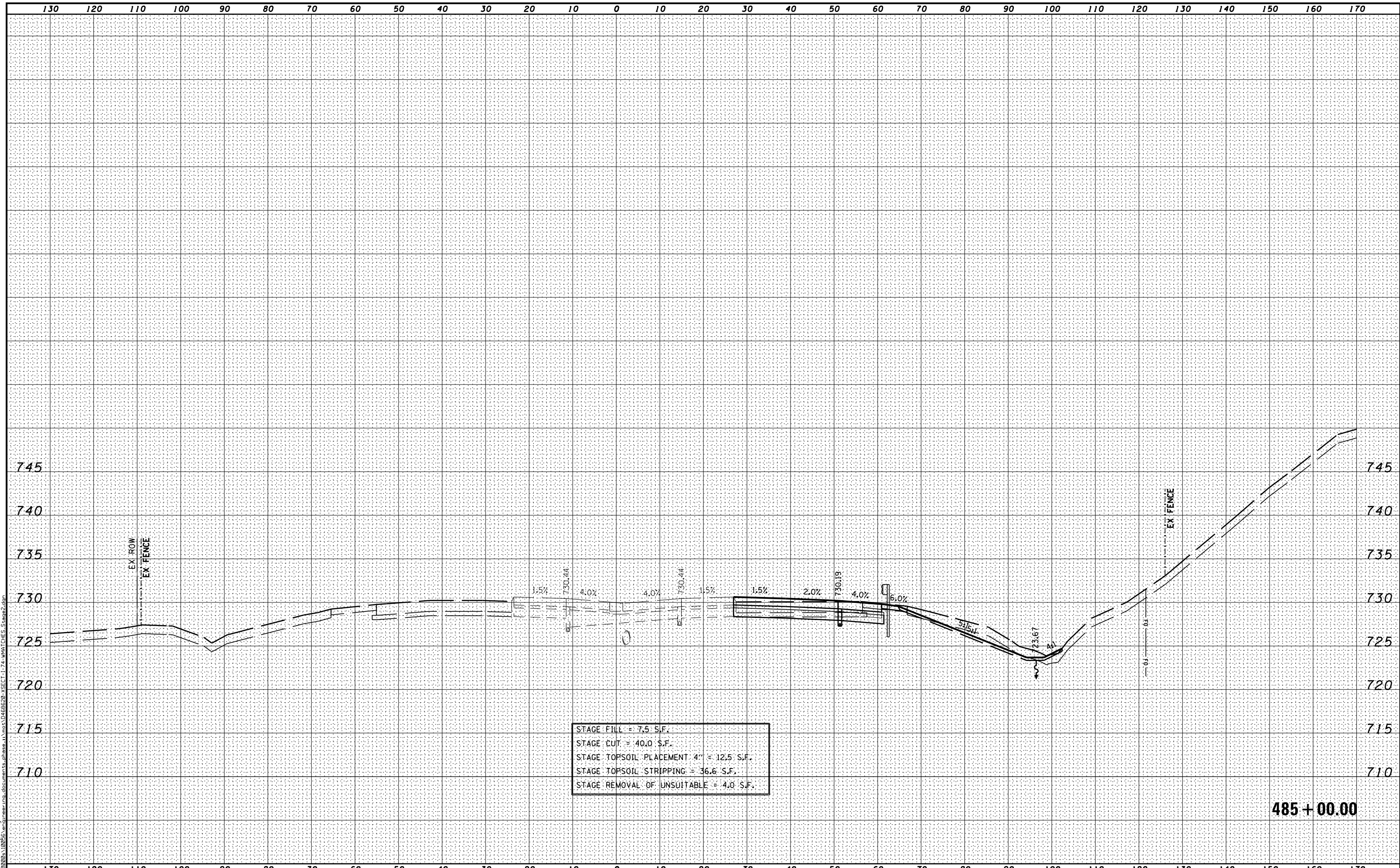


**STATE OF ILLINOIS**  
**DEPARTMENT OF TRANSPORTATION**

**MAINTENANCE OF TRAFFIC - STAGE 2**  
**CROSS SECTIONS - I-74**  
 SCALE: H 1"=10', V 1"=5'    SHEET NO. 6 OF 41 SHEETS    STA. 483+00.00 TO STA. 484+00.00

F.A.I. RTE.	SECTION	COUNTY	TOTAL SHEETS	SHEET NO.
• 90-[14R(14HB-4,14,14HVB)BR]		TAZEWELL	2433	546
			CONTRACT NO. 68620	
ILLINOIS FED. AID PROJECT				





485+00.00

MODEL NAME: XS\_SHEET\_Temporary\_model\_name\_7  
 DESIGN FILE: \\00209110255\enr\engineering\documents\_phase\_1\mst\0468620-XSECT-I-74-WMATCHES.Stage2.dgn

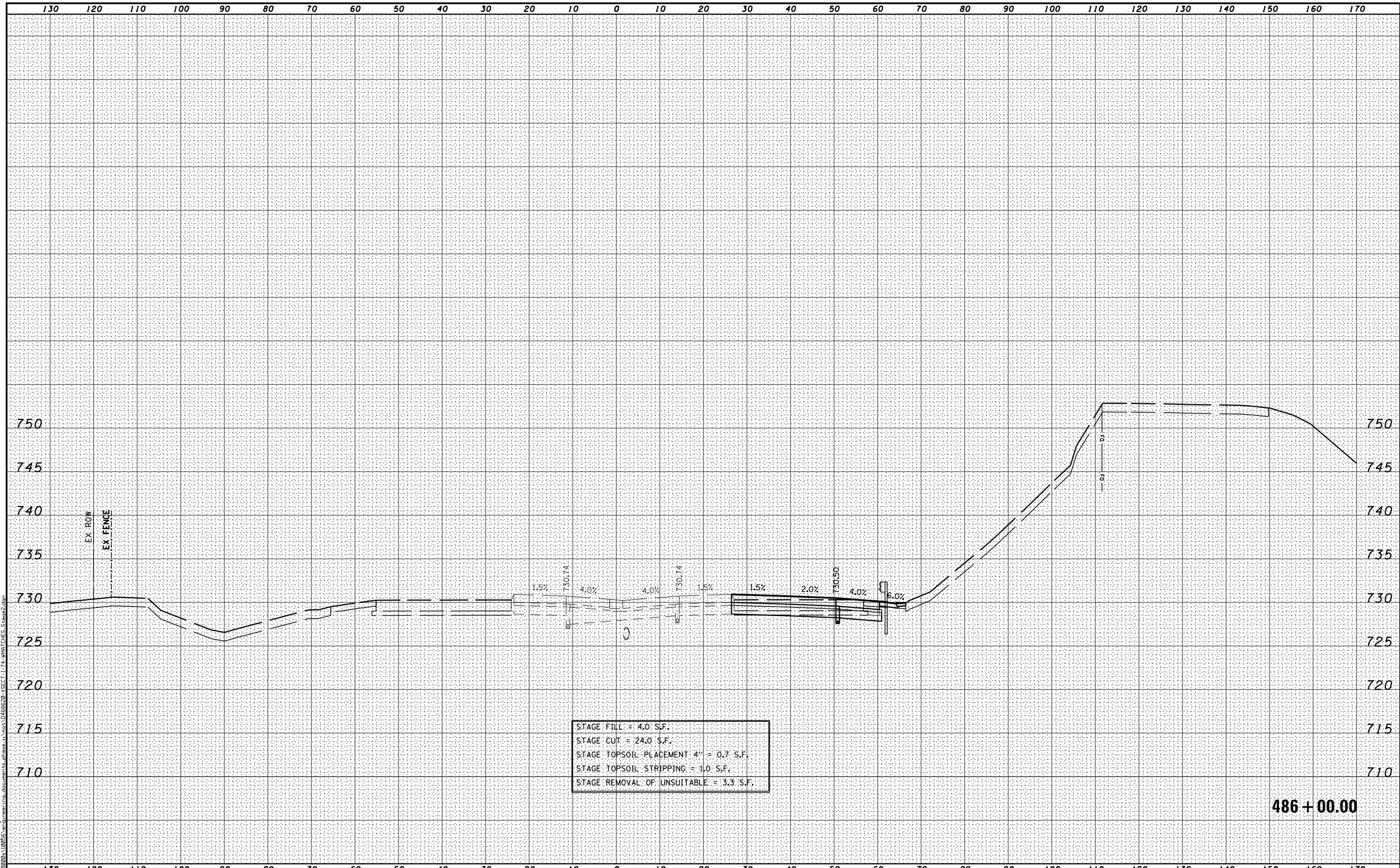
FILE NAME =	DESIGNED -	REVISED -
...\\0468620-XSECT-I-74-WMATCHES.Stage2.dgn	DRAWN -	REVISED -
USER NAME = eanderson	CHECKED -	REVISED -
PLOT DATE = 7/26/2012	DATE - JULY 20, 2012	REVISED -



STATE OF ILLINOIS  
DEPARTMENT OF TRANSPORTATION

MAINTENANCE OF TRAFFIC - STAGE 2  
 CROSS SECTIONS - I-74  
 SCALE: H 1"=10', V 1"=5' SHEET NO. 7 OF 41 SHEETS STA. 485+00.00 TO STA. 485+00.00

F.A.I. RTE.	SECTION	COUNTY	TOTAL SHEETS	SHEET NO.
90	I14R(I14HB-4,14,14HVB)BRJ	TAZEWELL	2433	547
			CONTRACT NO. 68620	
ILLINOIS FED. AID PROJECT				



STAGE FILL = 4.0 S.F.  
 STAGE CUT = 24.0 S.F.  
 STAGE TOPSOIL PLACEMENT 4" = 0.7 S.F.  
 STAGE TOPSOIL STRIPPING = 1.0 S.F.  
 STAGE REMOVAL OF UNSUITABLE = 3.3 S.F.

486 + 00.00

MODEL NAME: XS\_SHEET\_Temporary\_model\_name\_8  
 DESIGN FILE: \\10255\engineering\documents\_phase\_1\mst\0468620-XSECT-I-74-WMATCHES.Stage2.dgn

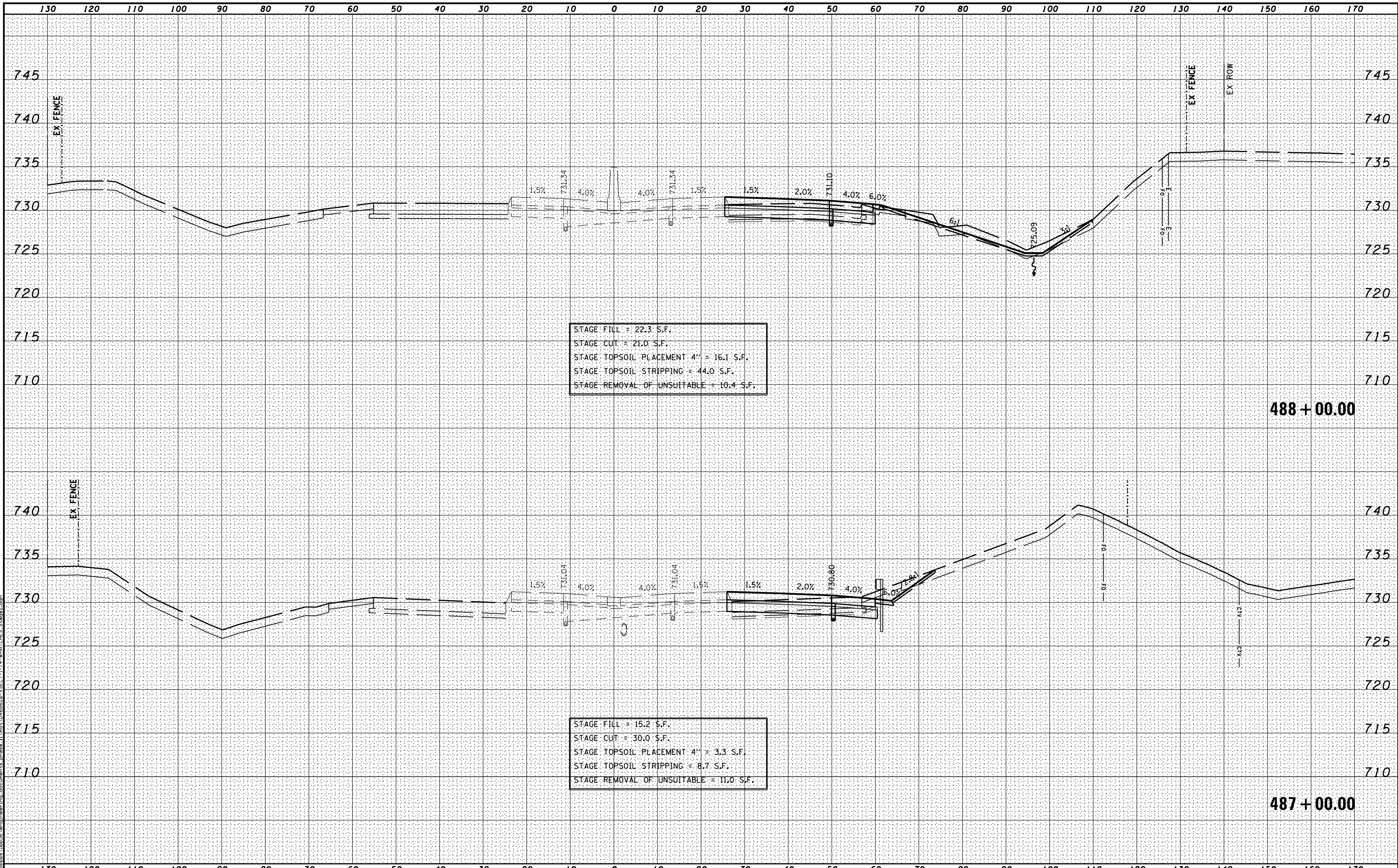
FILE NAME =	DESIGNED -	REVISED -
...\\0468620-XSECT-I-74-WMATCHES.Stage2.dgn	DRAWN -	REVISED -
USER NAME = eanderson	CHECKED -	REVISED -
PLOT DATE = 7/26/2012	DATE - JULY 20, 2012	REVISED -



STATE OF ILLINOIS  
 DEPARTMENT OF TRANSPORTATION

MAINTENANCE OF TRAFFIC - STAGE 2  
 CROSS SECTIONS - I-74  
 SCALE: H 1"=10', V 1"=5' SHEET NO. 8 OF 41 SHEETS STA. 486+00.00 TO STA. 486+00.00

F.A.I. RTE.	SECTION	COUNTY	TOTAL SHEETS	SHEET NO.
• 90-[14R(14HB-4,14,14HVB)BR]	TAZEWELL	2433	548	
			CONTRACT NO. 68620	
ILLINOIS FED. AID PROJECT				



MODEL NAME: XS\_SHEET\_Temporary\_model\_name\_9  
 DESIGN FILE: \\00205\enr\engineering\documents\phase\_1\mst\0468620\_XSECT-I-74-WMATCHES.Stage2.dgn

FILE NAME =	DESIGNED -	REVISED -
...\\0468620-XSECT-I-74-WMATCHES.Stage2.dgn	DRAWN -	REVISED -
USER NAME = eanderson	CHECKED -	REVISED -
PLOT DATE = 7/26/2012	DATE - JULY 20, 2012	REVISED -

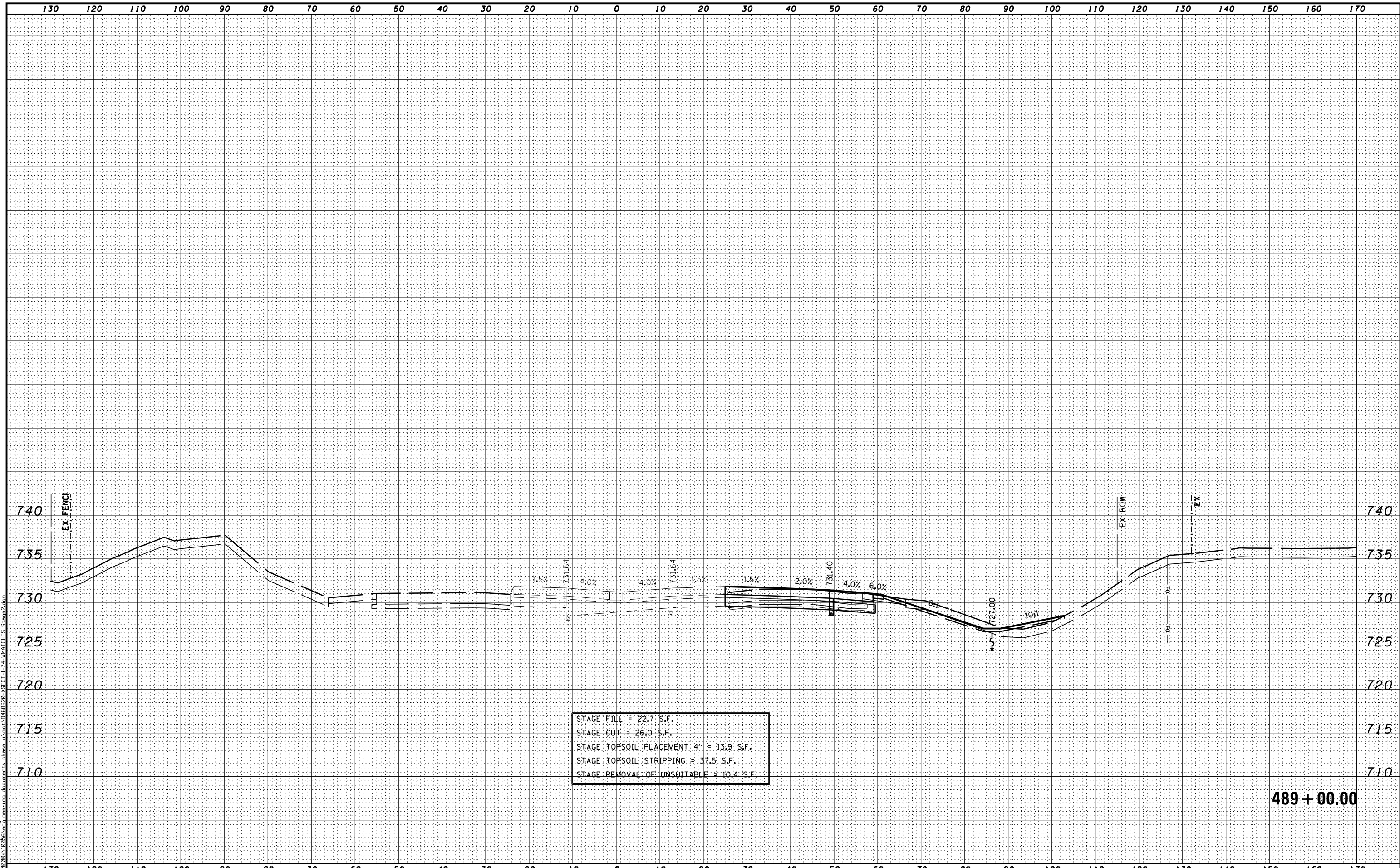


**STATE OF ILLINOIS**  
**DEPARTMENT OF TRANSPORTATION**

**MAINTENANCE OF TRAFFIC - STAGE 2**  
**CROSS SECTIONS - I-74**

SCALE: H 1"=10', V 1"=5'    SHEET NO. 9 OF 41 SHEETS    STA. 487+00.00 TO STA. 488+00.00

F.A.I. RTÉ.	SECTION	COUNTY	TOTAL SHEETS	SHEET NO.
•	90-[14Rr(14HB-4,14,14HVB)BR]	TAZEWELL	2433	549
			CONTRACT NO. 68620	
ILLINOIS FED. AID PROJECT				



MODEL NAME: XS\_SHEET\_Temporary\_model\_name\_10  
 DESIGN FILE: \\00209110255\encl\engineering\_documents\_phase\_1\mst\0468620-XSECT-I-74-WMATCHES.Stage2.dgn

FILE NAME =	DESIGNED -	REVISED -
...\\0468620-XSECT-I-74-WMATCHES.Stage2.dgn	DRAWN -	REVISED -
USER NAME = eanderson	CHECKED -	REVISED -
PLOT DATE = 7/26/2012	DATE - JULY 20, 2012	REVISED -

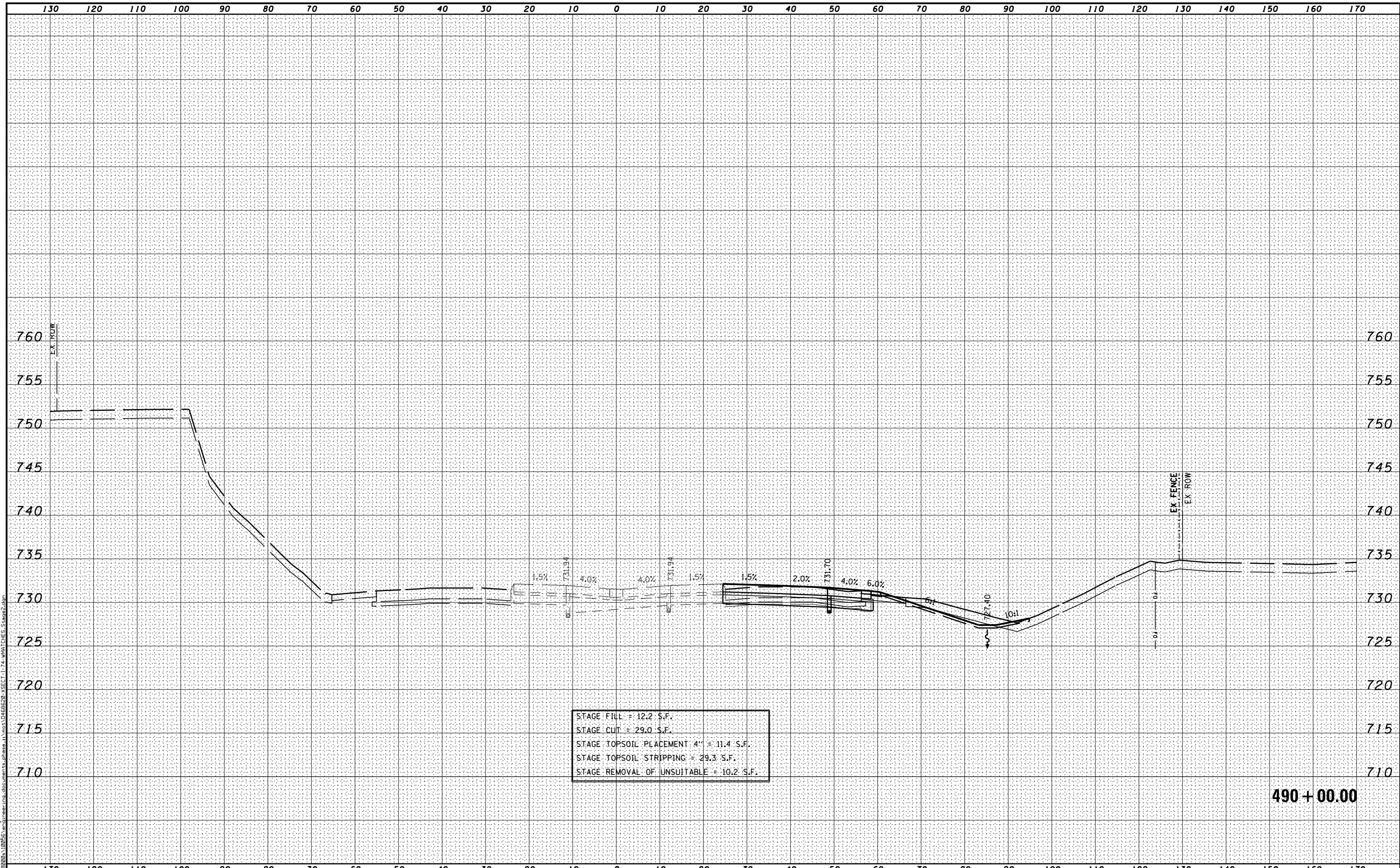


**STATE OF ILLINOIS**  
**DEPARTMENT OF TRANSPORTATION**

**MAINTENANCE OF TRAFFIC - STAGE 2**  
**CROSS SECTIONS - I-74**  
 SCALE: H 1"=10', V 1"=5' SHEET NO. 10 OF 41 SHEETS STA. 489+00.00 TO STA. 489+00.00

F.A.I. RTE.	SECTION	COUNTY	TOTAL SHEETS	SHEET NO.
90	I14R(14HB-4,14,14HVB)BRJ	TAZEWELL	2433	550
CONTRACT NO. 68620			ILLINOIS FED. AID PROJECT	

489 + 00.00



STAGE FILL = 12.2 S.F.  
 STAGE CUT = 29.0 S.F.  
 STAGE TOPSOIL PLACEMENT 4" = 11.4 S.F.  
 STAGE TOPSOIL STRIPPING = 29.3 S.F.  
 STAGE REMOVAL OF UNSUITABLE = 10.2 S.F.

490 + 00.00

MODEL NAME: XS\_SHEET\_Temporary\_model\_name\_11  
 DESIGN FILE: \\00209110255\enr\engineering\_documents\_phase\_1\mst\0468620-XSECT-I-74-WMATCHES.Stage2.dgn


FILE NAME =	DESIGNED -	REVISED -
...\\0468620-XSECT-I-74-WMATCHES.Stage2.dgn	DRAWN -	REVISED -
USER NAME = eanderson	CHECKED -	REVISED -
PLOT DATE = 7/26/2012	DATE - JULY 20, 2012	REVISED -



STATE OF ILLINOIS  
DEPARTMENT OF TRANSPORTATION

MAINTENANCE OF TRAFFIC - STAGE 2  
 CROSS SECTIONS - I-74  
 SCALE: H 1"=10', V 1"=5' SHEET NO. 11 OF 41 SHEETS STA. 490+00.00 TO STA. 490+00.00

F.A.I. RTE.	SECTION	COUNTY	TOTAL SHEETS	SHEET NO.
90	I14R(I4HB-4,14,14HVB)BRJ	TAZEWELL	2433	551
			CONTRACT NO. 68620	
ILLINOIS FED. AID PROJECT				



MODEL NAME: XS\_SHEET\_1\_temporary\_model\_name\_12  
 DESIGN FILE: \\00209110255\encl\engineering\_documents\phase\_1\mst\0468620-XSECT-I-74-WMATCHES.Stage2.dgn


FILE NAME =	DESIGNED -	REVISED -
...\\0468620-XSECT-I-74-WMATCHES.Stage2.dgn	DRAWN -	REVISED -
USER NAME = eanderson	CHECKED -	REVISED -
PLOT DATE = 7/26/2012	DATE - JULY 20, 2012	REVISED -



**STATE OF ILLINOIS**  
**DEPARTMENT OF TRANSPORTATION**

**MAINTENANCE OF TRAFFIC - STAGE 2**  
**CROSS SECTIONS - I-74**  
 SCALE: H 1"=10', V 1"=5' SHEET NO. 12 OF 41 SHEETS STA. 491+00.00 TO STA. 492+00.00

F.A.I. RTÉ.	SECTION	COUNTY	TOTAL SHEETS	SHEET NO.
•	90-[14R(14HB-4,14,14HVB)BR]	TAZEWELL	2433	552
			CONTRACT NO. 68620	
ILLINOIS FED. AID PROJECT				



MODEL NAME: XS\_SHEET\_Temporary\_model\_name\_13  
 DESIGN FILE: \\002091102956\engineering\documents\phase\_1\mst\0468620-XSECT-I-74-WMATCHES.Stage2.dgn

FILE NAME =	DESIGNED -	REVISED -
...\\0468620-XSECT-I-74-WMATCHES.Stage2.dgn	DRAWN -	REVISED -
USER NAME = anderson	CHECKED -	REVISED -
PLOT DATE = 7/26/2012	DATE - JULY 20, 2012	REVISED -




**STATE OF ILLINOIS**  
**DEPARTMENT OF TRANSPORTATION**

**MAINTENANCE OF TRAFFIC - STAGE 2**  
**CROSS SECTIONS - I-74**

SCALE: H 1"=10', V 1"=5'    SHEET NO. 13 OF 41 SHEETS    STA. 493+00.00 TO STA. 494+00.00

F.A.I. RTE.	SECTION	COUNTY	TOTAL SHEETS	SHEET NO.
• 90-[14R(14HB-4,14,14HVB)BR]	TAZEWELL	2433	553	
			CONTRACT NO. 68620	
ILLINOIS FED. AID PROJECT				



MODEL NAME: XS\_SHEET\_Temporary\_model\_name\_14  
 DESIGN FILE: I:\00000\10255\encl\engineering\_documents\phase\_1\mst\0468620-XSECT-I-74-WMATCHES.Stage2.dgn

FILE NAME =	DESIGNED -	REVISED -
...\\D468620-XSECT-I-74-WMATCHES.Stage2.dgn	DRAWN -	REVISED -
USER NAME = anderson	CHECKED -	REVISED -
PLOT DATE = 7/26/2012	DATE - JULY 20, 2012	REVISED -




**STATE OF ILLINOIS**  
**DEPARTMENT OF TRANSPORTATION**

**MAINTENANCE OF TRAFFIC - STAGE 2**  
**CROSS SECTIONS - I-74**  
 SCALE: H 1"=10', V 1"=5'    SHEET NO. 14 OF 41 SHEETS    STA. 495+00.00 TO STA. 496+00.00

F.A.I. RTE.	SECTION	COUNTY	TOTAL SHEETS	SHEET NO.
90	I14R(14HB-4,14,14HVB)BRJ	TAZEWELL	2433	554
			CONTRACT NO. 68620	
ILLINOIS FED. AID PROJECT				





MODEL NAME: XS\_SHEET\_Temporary\_model\_name\_15  
 DESIGN FILE: \\s01\0468620-XSECT-1-74-WMATCHES.Stage2.dgn

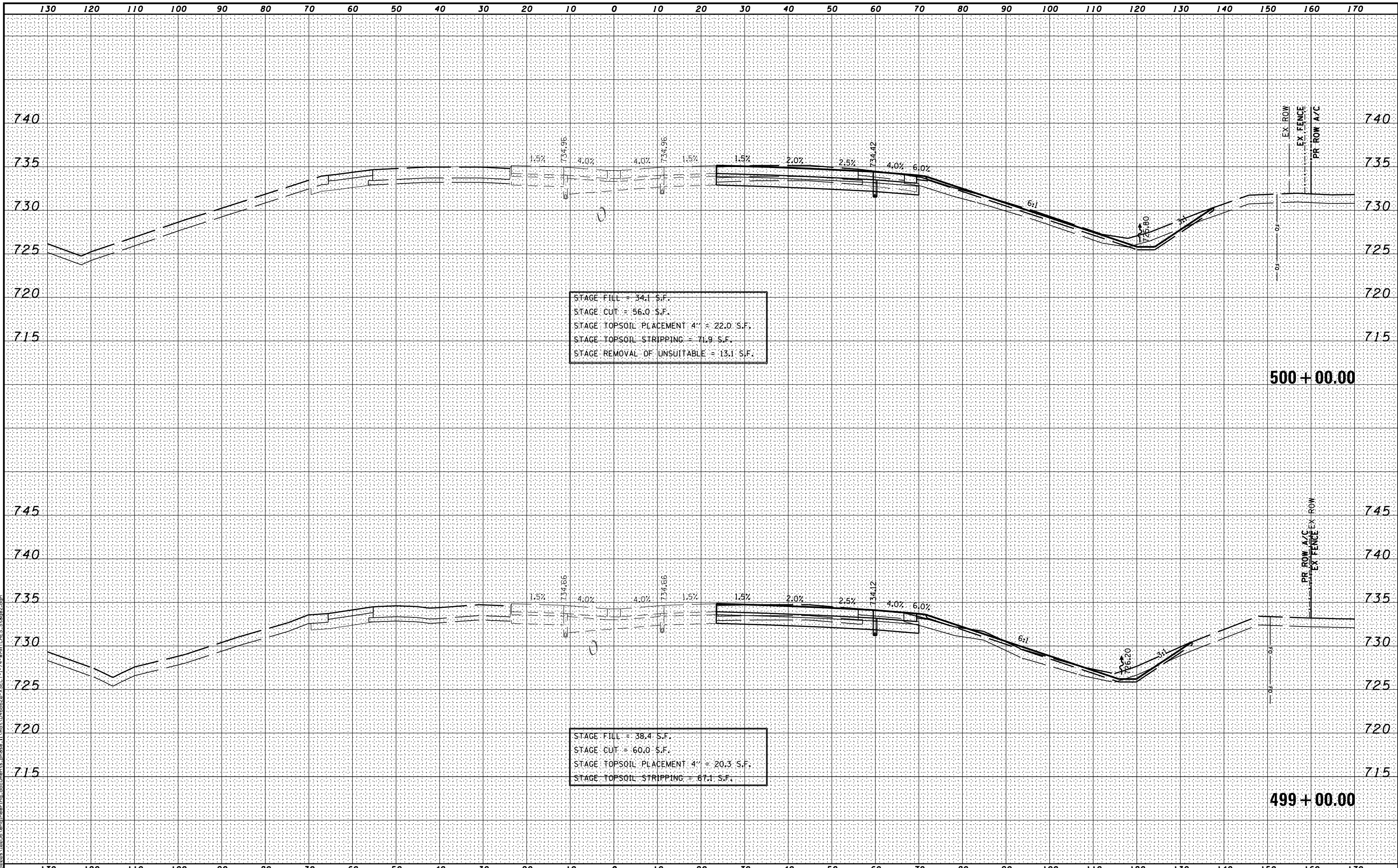
FILE NAME =	DESIGNED -	REVISED -
...\\0468620-XSECT-1-74-WMATCHES.Stage2.dgn	DRAWN -	REVISED -
USER NAME = eanderson	CHECKED -	REVISED -
PLOT DATE = 7/26/2012	DATE - JULY 20, 2012	REVISED -



**STATE OF ILLINOIS**  
**DEPARTMENT OF TRANSPORTATION**

**MAINTENANCE OF TRAFFIC - STAGE 2**  
**CROSS SECTIONS - I-74**  
 SCALE: H 1"=10', V 1"=5' SHEET NO. 15 OF 41 SHEETS STA. 497+00.00 TO STA. 498+00.00

F.A.I. RTE.	SECTION	COUNTY	TOTAL SHEETS	SHEET NO.
90-114R(14HB-4,14,14HVB)BRJ	TAZEWELL	2433	555	
CONTRACT NO. 68620			ILLINOIS FED. AID PROJECT	



MODEL NAME: XS\_SHEET\_Temporary\_model\_name\_16  
 DESIGN FILE: I:\00000\_10255\encl\encl.dwg documents\_phase\_1\mst\0468620-XSECT-I-74-WMATCHES.Stage2.dgn

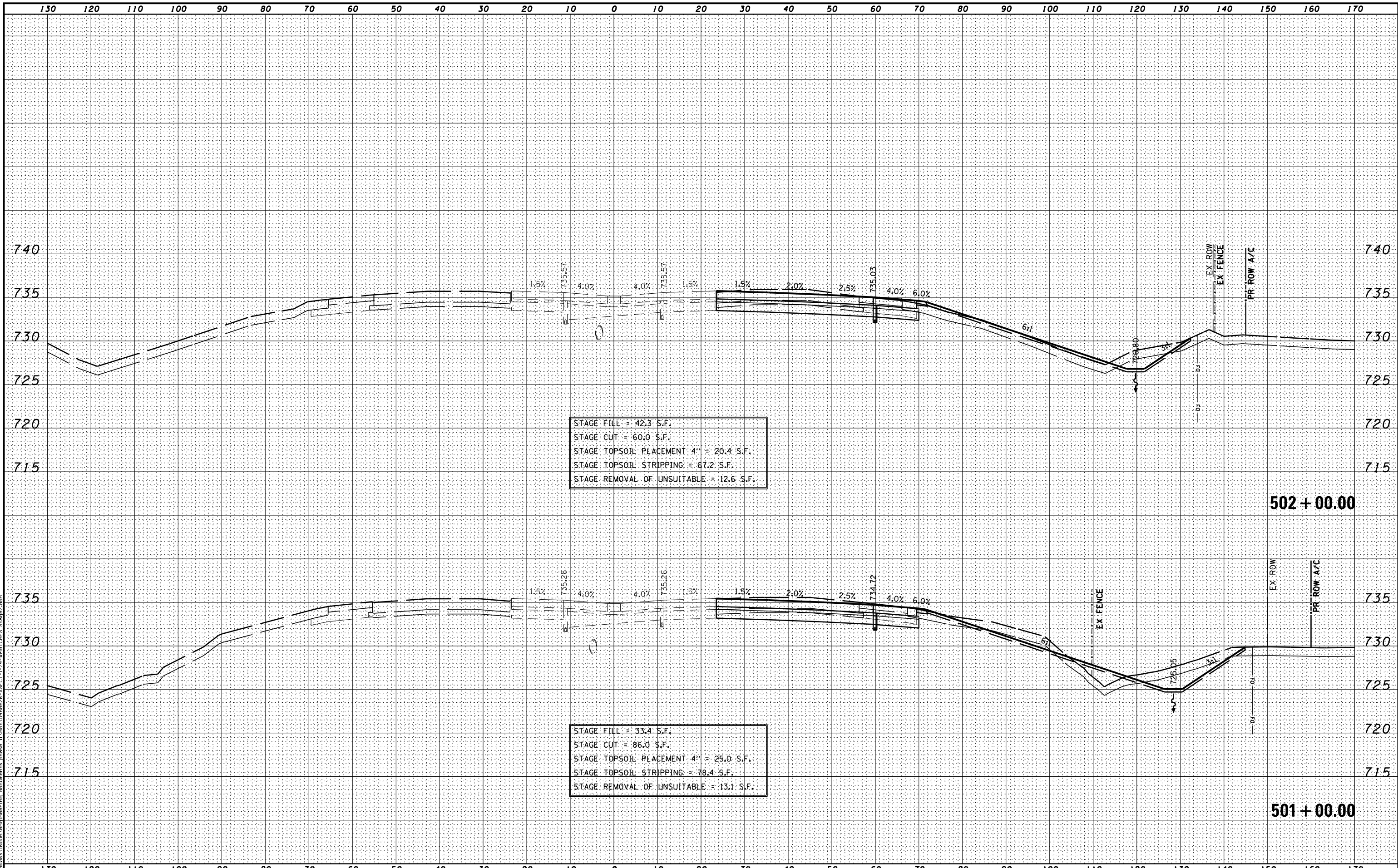
FILE NAME =	DESIGNED -	REVISED -
...D468620-XSECT-I-74-WMATCHES.Stage2.dgn	DRAWN -	REVISED -
USER NAME = eanderson	CHECKED -	REVISED -
PLOT DATE = 7/26/2012	DATE - JULY 20, 2012	REVISED -



**STATE OF ILLINOIS**  
**DEPARTMENT OF TRANSPORTATION**

**MAINTENANCE OF TRAFFIC - STAGE 2**  
**CROSS SECTIONS - I-74**  
 SCALE: H 1"=10', V 1"=5'    SHEET NO. 16 OF 41 SHEETS    STA. 499+00.00 TO STA. 500+00.00

F.A.I. RTE.	SECTION	COUNTY	TOTAL SHEETS	SHEET NO.
• 90-[14R(14HB-4,14,14HB)/BR]		TAZEWELL	2433	556
CONTRACT NO. 68620			ILLINOIS FED. AID PROJECT	



MODEL NAME: XS\_SHEET - temporary model name 17  
 DESIGN FILE: \\00209110255\encl\engineering\documents\phase 1\mst\0468620-XSECT-I-74-WMATCHES.Stage2.dgn

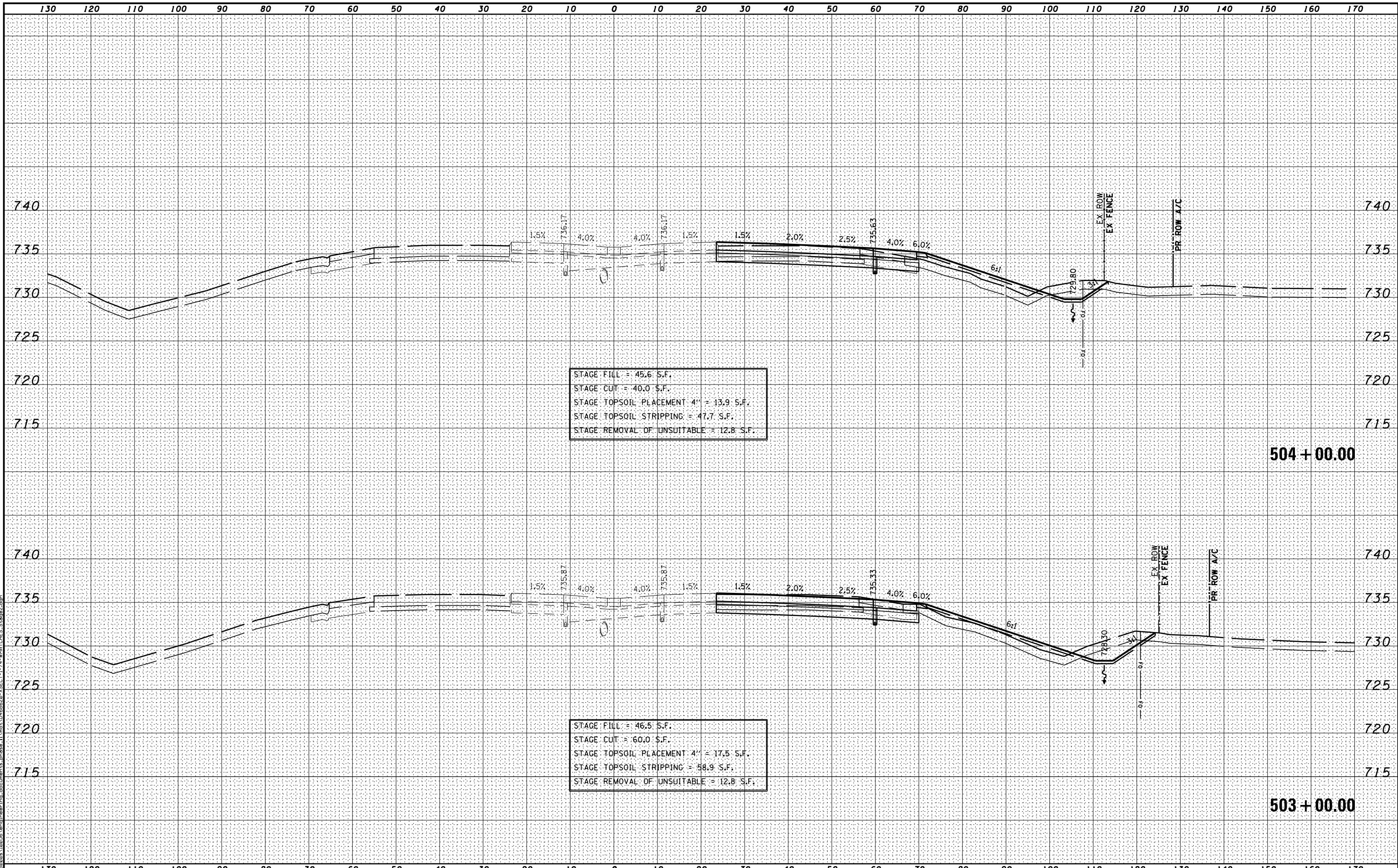
FILE NAME =	DESIGNED -	REVISED -
...\\0468620-XSECT-I-74-WMATCHES.Stage2.dgn	DRAWN -	REVISED -
USER NAME = eanderson	CHECKED -	REVISED -
PLOT DATE = 7/26/2012	DATE - JULY 20, 2012	REVISED -



**STATE OF ILLINOIS**  
**DEPARTMENT OF TRANSPORTATION**

**MAINTENANCE OF TRAFFIC - STAGE 2**  
**CROSS SECTIONS - I-74**  
 SCALE: H 1"=10', V 1"=5'    SHEET NO. 17 OF 41 SHEETS    STA. 501+00.00 TO STA. 502+00.00

F.A.I. RTE.	SECTION	COUNTY	TOTAL SHEETS	SHEET NO.
• 90-[I4R(14HB-4,14,14HVB)BR]		TAZEWELL	2433	557
			CONTRACT NO. 68620	
ILLINOIS FED. AID PROJECT				



MODEL NAME: XS\_SHEET\_Temporary\_model\_name\_18  
 DESIGN FILE: \\00209110255\encl\engineering\documents\phase\_1\mst\0468620-XSECT-I-74-WMATCHES\_Stage2.dgn

FILE NAME =	DESIGNED -	REVISED -
...\\0468620-XSECT-I-74-WMATCHES_Stage2.dgn	DRAWN -	REVISED -
USER NAME = eanderson	CHECKED -	REVISED -
PLOT DATE = 7/26/2012	DATE - JULY 20, 2012	REVISED -

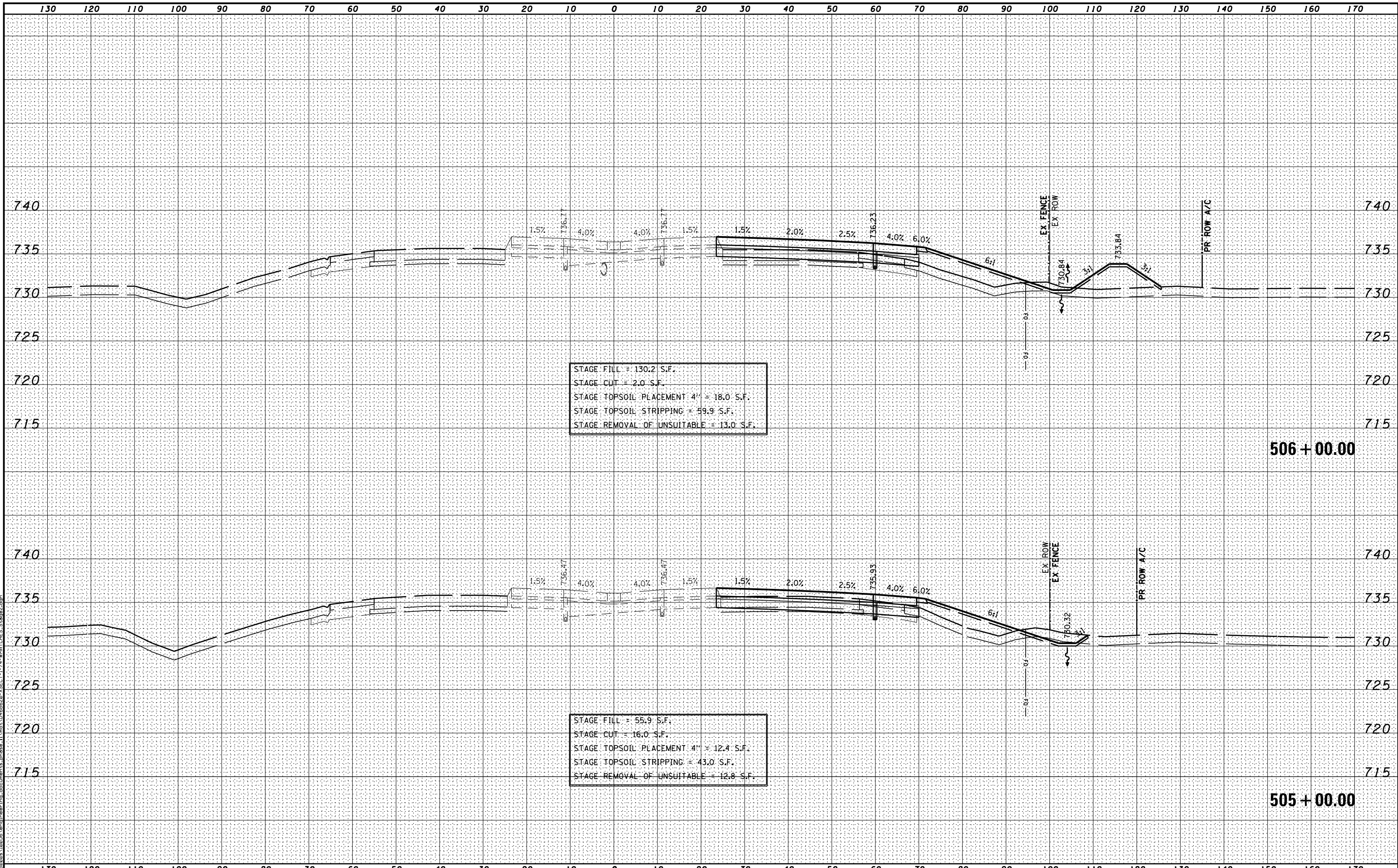


**STATE OF ILLINOIS**  
**DEPARTMENT OF TRANSPORTATION**

**MAINTENANCE OF TRAFFIC - STAGE 2**  
**CROSS SECTIONS - I-74**

SCALE: H 1"=10', V 1"=5'    SHEET NO. 18 OF 41 SHEETS    STA. 503+00.00 TO STA. 504+00.00

F.A.I. RTE.	SECTION	COUNTY	TOTAL SHEETS	SHEET NO.
90	I14R(14HB-4,14,14HVB)BRJ	TAZEWELL	2433	558
			CONTRACT NO. 68620	
ILLINOIS FED. AID PROJECT				



MODEL NAME: XS\_SHEET\_Temporary\_model\_name\_19  
 DESIGN FILE: \\00295102955\encl\engineering\_documents\_phase\_1\mst\0468620-XSECT-1-74-WMATCHES.Stage2.dgn

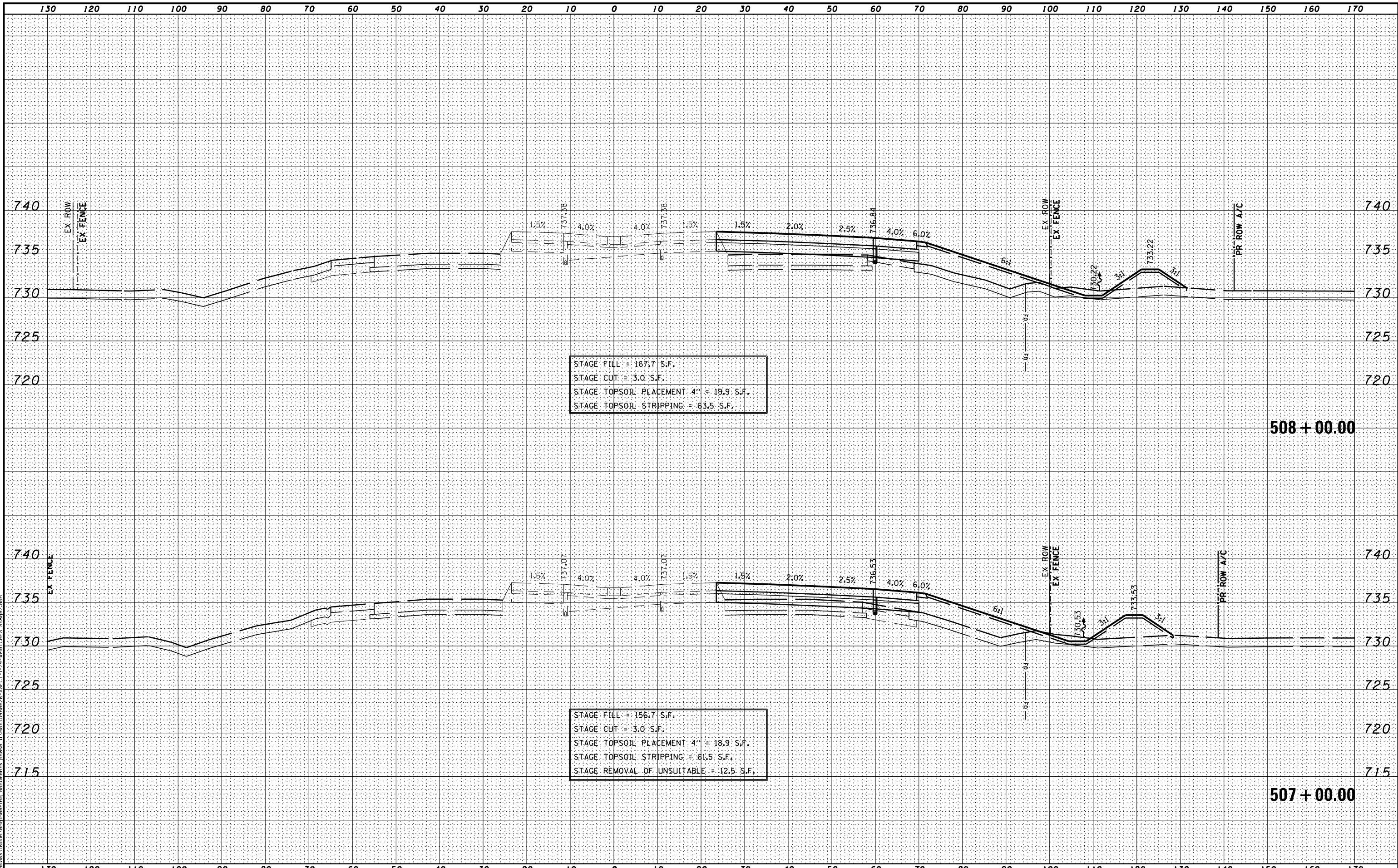
FILE NAME =	DESIGNED -	REVISED -
...\\0468620-XSECT-1-74-WMATCHES.Stage2.dgn	DRAWN -	REVISED -
USER NAME = eanderson	CHECKED -	REVISED -
PLOT DATE = 7/26/2012	DATE - JULY 20, 2012	REVISED -



**STATE OF ILLINOIS**  
**DEPARTMENT OF TRANSPORTATION**

**MAINTENANCE OF TRAFFIC - STAGE 2**  
**CROSS SECTIONS - 1-74**  
 SCALE: H 1"=10', V 1"=5' SHEET NO. 19 OF 41 SHEETS STA. 505+00.00 TO STA. 506+00.00

F.A.I. RTE.	SECTION	COUNTY	TOTAL SHEETS	SHEET NO.
• 90-[14R(14HB-4,14,14HVB)BR]		TAZEWELL	2433	559
			CONTRACT NO. 68620	
ILLINOIS FED. AID PROJECT				



STAGE FILL = 167.7 S.F.  
 STAGE CUT = 3.0 S.F.  
 STAGE TOPSOIL PLACEMENT 4" = 19.9 S.F.  
 STAGE TOPSOIL STRIPPING = 63.5 S.F.

STAGE FILL = 156.7 S.F.  
 STAGE CUT = 3.0 S.F.  
 STAGE TOPSOIL PLACEMENT 4" = 18.9 S.F.  
 STAGE TOPSOIL STRIPPING = 61.5 S.F.  
 STAGE REMOVAL OF UNSUITABLE = 12.5 S.F.

MODEL NAME: XS\_SHEET - temporary model name.dgn  
 DESIGN: FILE: 100000\_10255 - engineering documents phase 1 - 10010468620 - XSECT-1-74 - WMA1 CHES - Stage2.dgn  
 USER NAME = eanderson  
 PLOT DATE = 7/26/2012

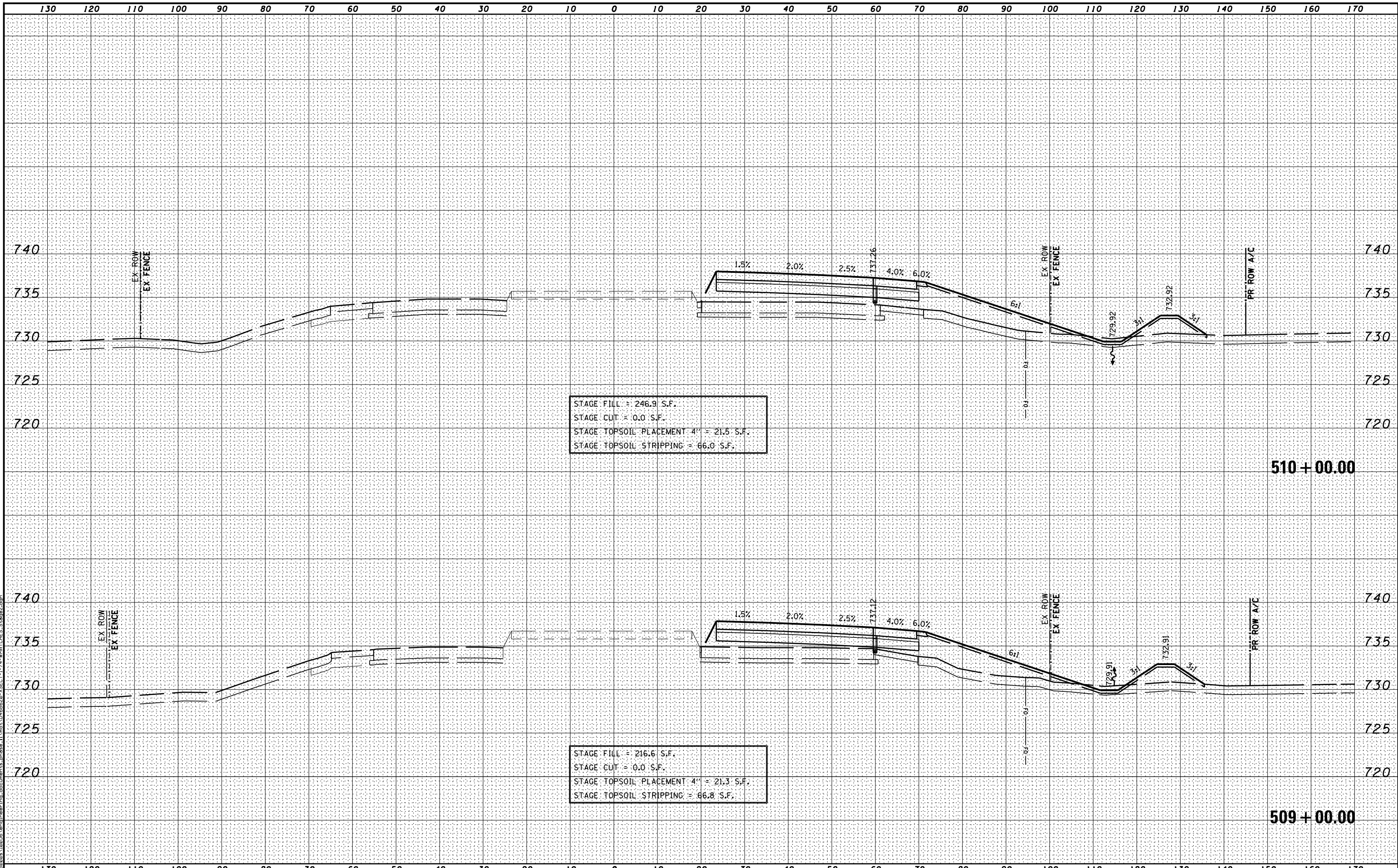
FILE NAME =	DESIGNED -	REVISED -
...10468620-XSECT-1-74-WMATCHES.Stage2.dgn	DRAWN -	REVISED -
USER NAME = eanderson	CHECKED -	REVISED -
PLOT DATE = 7/26/2012	DATE - JULY 20, 2012	REVISED -



**STATE OF ILLINOIS**  
**DEPARTMENT OF TRANSPORTATION**

**MAINTENANCE OF TRAFFIC - STAGE 2**  
**CROSS SECTIONS - I-74**  
 SCALE: H 1"=10', V 1"=5' SHEET NO. 20 OF 41 SHEETS STA. 507+00.00 TO STA. 508+00.00

F.A.I. RTE.	SECTION	COUNTY	TOTAL SHEETS	SHEET NO.
90	I14R(14HB-4,14,14HVB)BRJ	TAZEWELL	2433	560
			CONTRACT NO. 68620	
ILLINOIS FED. AID PROJECT				



MODEL NAME: XS\_SHEET\_Temporary.dgn; model\_name\_21  
 DESIGN FILE: \\10255\engineering\documents\phase\_1\mst\0468620-XSECT-I-74-WMATCHES.Stage2.dgn

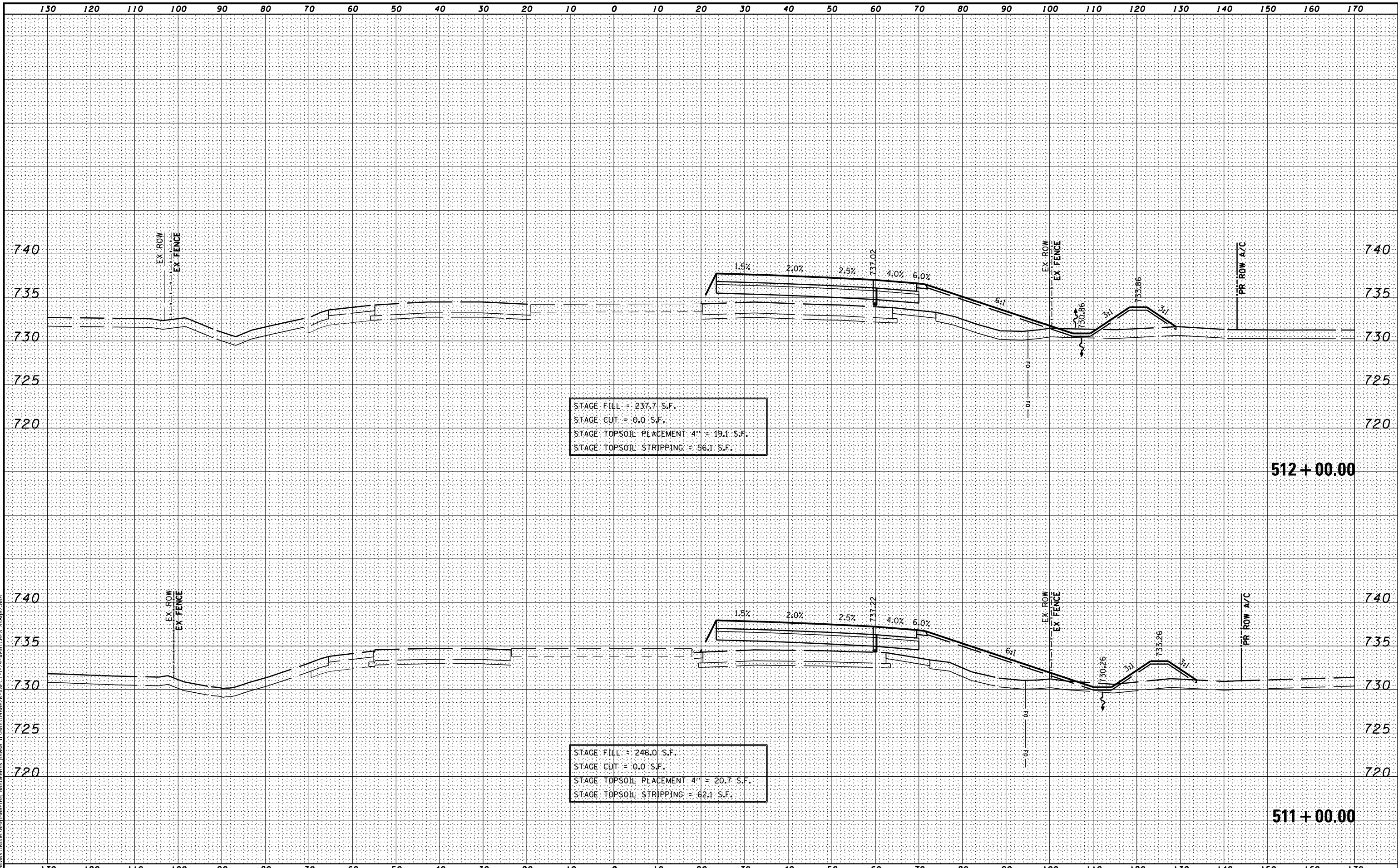
FILE NAME =	DESIGNED -	REVISED -
...\\0468620-XSECT-I-74-WMATCHES.Stage2.dgn	DRAWN -	REVISED -
USER NAME = eanderson	CHECKED -	REVISED -
PLOT DATE = 7/26/2012	DATE - JULY 20, 2012	REVISED -



**STATE OF ILLINOIS**  
**DEPARTMENT OF TRANSPORTATION**

**MAINTENANCE OF TRAFFIC - STAGE 2**  
**CROSS SECTIONS - I-74**  
 SCALE: H 1"=10', V 1"=5'    SHEET NO. 21 OF 41 SHEETS    STA. 509+00.00 TO STA. 510+00.00

F.A.I. RTE.	SECTION	COUNTY	TOTAL SHEETS	SHEET NO.
• 90-[14R(14HB-4,14,14HVB)BR]		TAZEWELL	2433	561
			CONTRACT NO. 68620	
ILLINOIS FED. AID PROJECT				



MODEL NAME: XS\_SHEET - temporary model name.dgn  
 DESIGN FILE: \\00209110255\encl\engineering\documents\phase 1\mst\0468620-XSECT-1-74-WMATCHES.Stage2.dgn  
 USER NAME = eanderson  
 PLOT DATE = 7/26/2012

FILE NAME =	DESIGNED -	REVISED -
...\\0468620-XSECT-1-74-WMATCHES.Stage2.dgn	DRAWN -	REVISED -
USER NAME = eanderson	CHECKED -	REVISED -
PLOT DATE = 7/26/2012	DATE - JULY 20, 2012	REVISED -

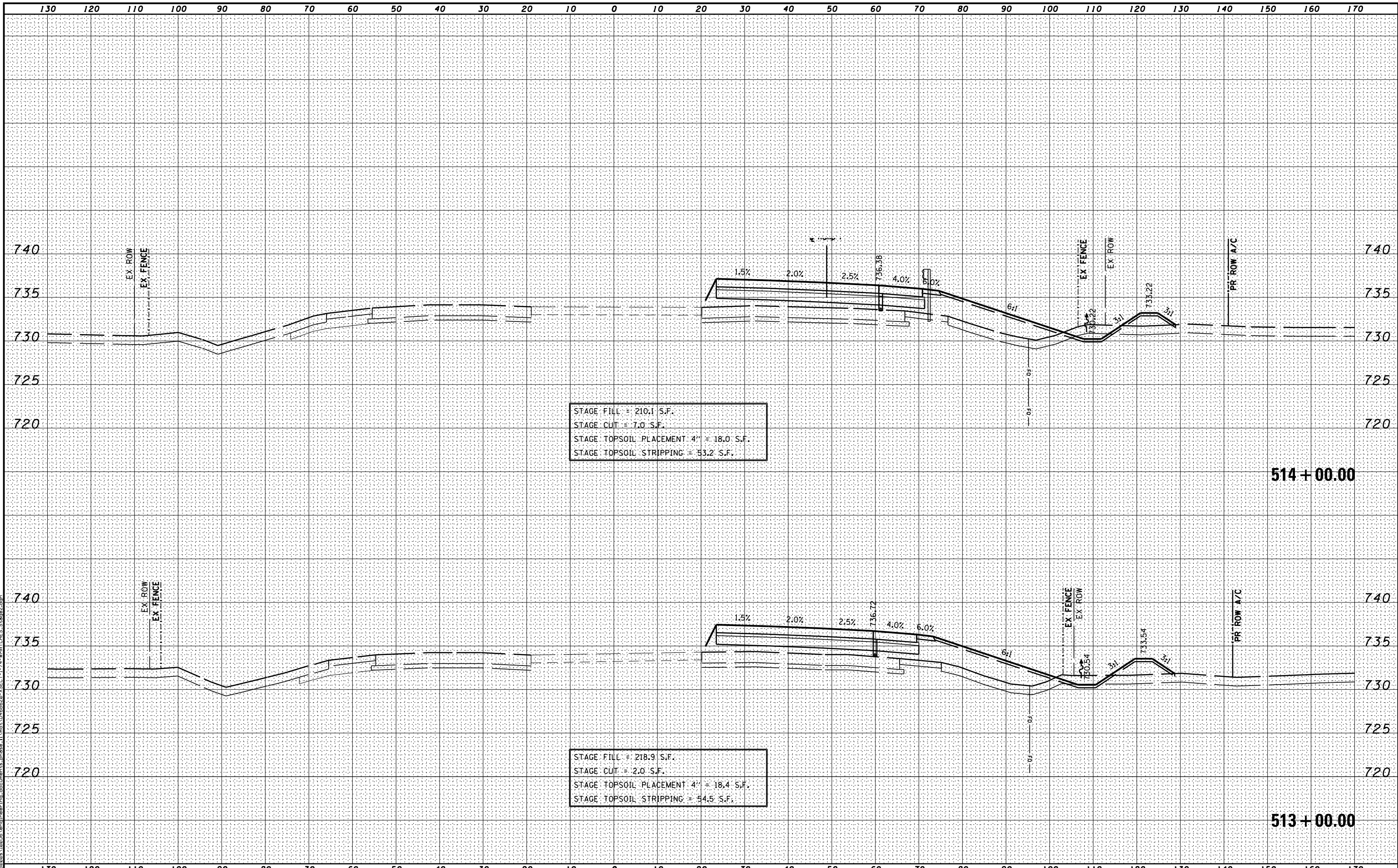


**STATE OF ILLINOIS**  
**DEPARTMENT OF TRANSPORTATION**

**MAINTENANCE OF TRAFFIC - STAGE 2**  
**CROSS SECTIONS - I-74**  
 SCALE: H 1"=10', V 1"=5'    SHEET NO. 22 OF 41 SHEETS    STA. 511+00.00 TO STA. 512+00.00

F.A.I. RTE.	SECTION	COUNTY	TOTAL SHEETS	SHEET NO.
• 90-[14R(14HB-4,14,14HVB)BR]		TAZEWELL	2433	562
			CONTRACT NO. 68620	
ILLINOIS FED. AID PROJECT				





MODEL NAME: XS\_SHEET\_Temporary\_model\_name\_23  
 DESIGN FILE: \\0029110295\enr\engineering\_documents\phase\_1\mst\0468620-XSECT-1-74-WMATCHES.Stage2.dgn

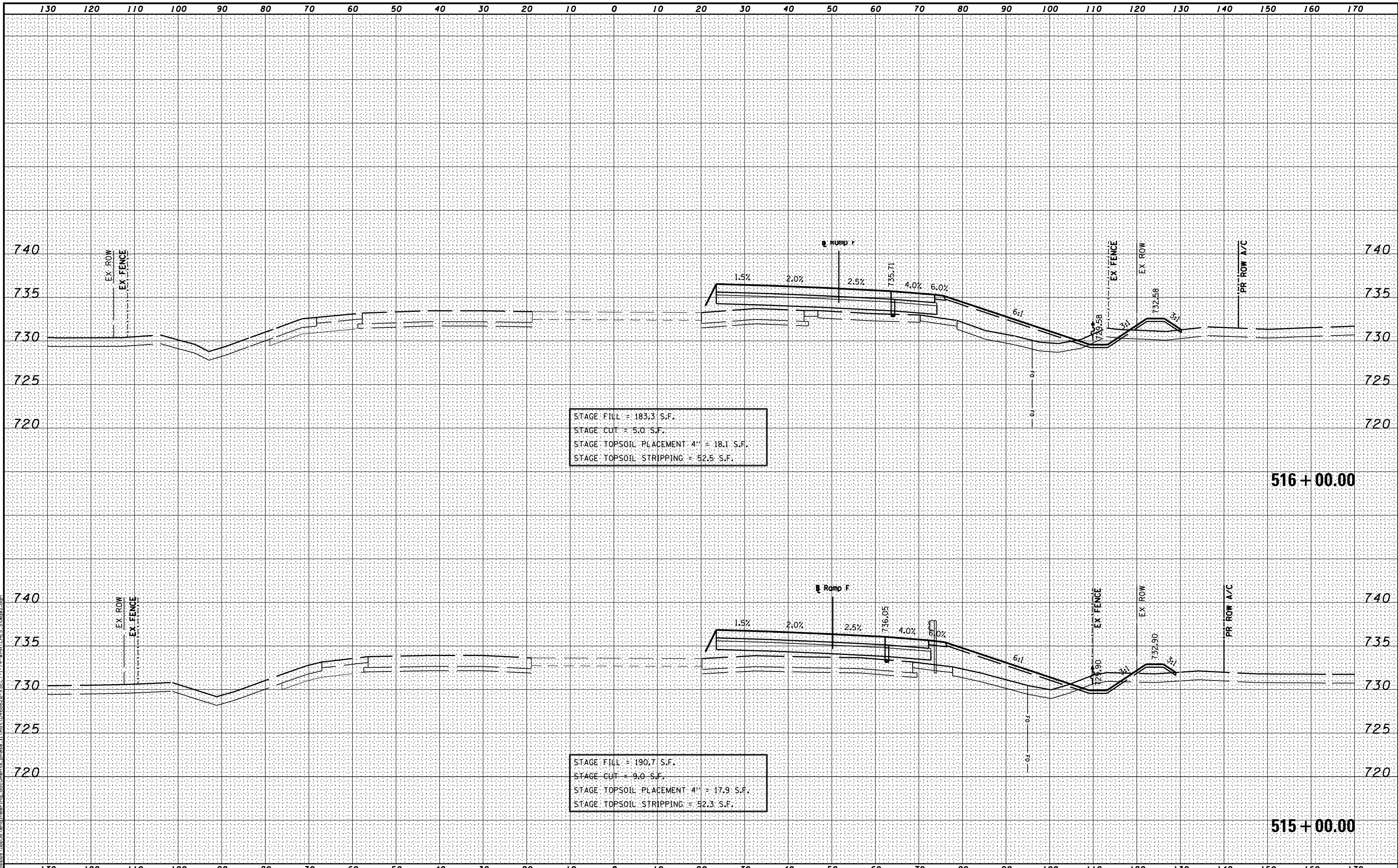
FILE NAME =	DESIGNED -	REVISED -
...\\0468620-XSECT-1-74-WMATCHES.Stage2.dgn	DRAWN -	REVISED -
USER NAME = eanderson	CHECKED -	REVISED -
PLOT DATE = 7/26/2012	DATE - JULY 20, 2012	REVISED -



**STATE OF ILLINOIS**  
**DEPARTMENT OF TRANSPORTATION**

**MAINTENANCE OF TRAFFIC - STAGE 2**  
**CROSS SECTIONS - 1-74**  
 SCALE: H 1"=10', V 1"=5'    SHEET NO. 23 OF 41 SHEETS    STA. 513+00.00 TO STA. 514+00.00

F.A.I. RTE.	SECTION	COUNTY	TOTAL SHEETS	SHEET NO.
• 90-[14R(14HB-4,14,14HVB)BR]		TAZEWELL	2433	563
			CONTRACT NO. 68620	
ILLINOIS FED. AID PROJECT				



STAGE FILL = 183.3 S.F.  
 STAGE CUT = 5.0 S.F.  
 STAGE TOPSOIL PLACEMENT 4" = 18.1 S.F.  
 STAGE TOPSOIL STRIPPING = 52.5 S.F.

516 + 00.00

STAGE FILL = 190.7 S.F.  
 STAGE CUT = 9.0 S.F.  
 STAGE TOPSOIL PLACEMENT 4" = 17.9 S.F.  
 STAGE TOPSOIL STRIPPING = 52.3 S.F.

515 + 00.00

MODEL NAME: XS\_SHEET\_Temporary\_model\_name\_24  
 DESIGN FILE: I:\02095\_102955\encl\engineering\_documents\phase\_1\mst\0468620-XSECT-1-74-WMATCHES\_Stage2.dgn

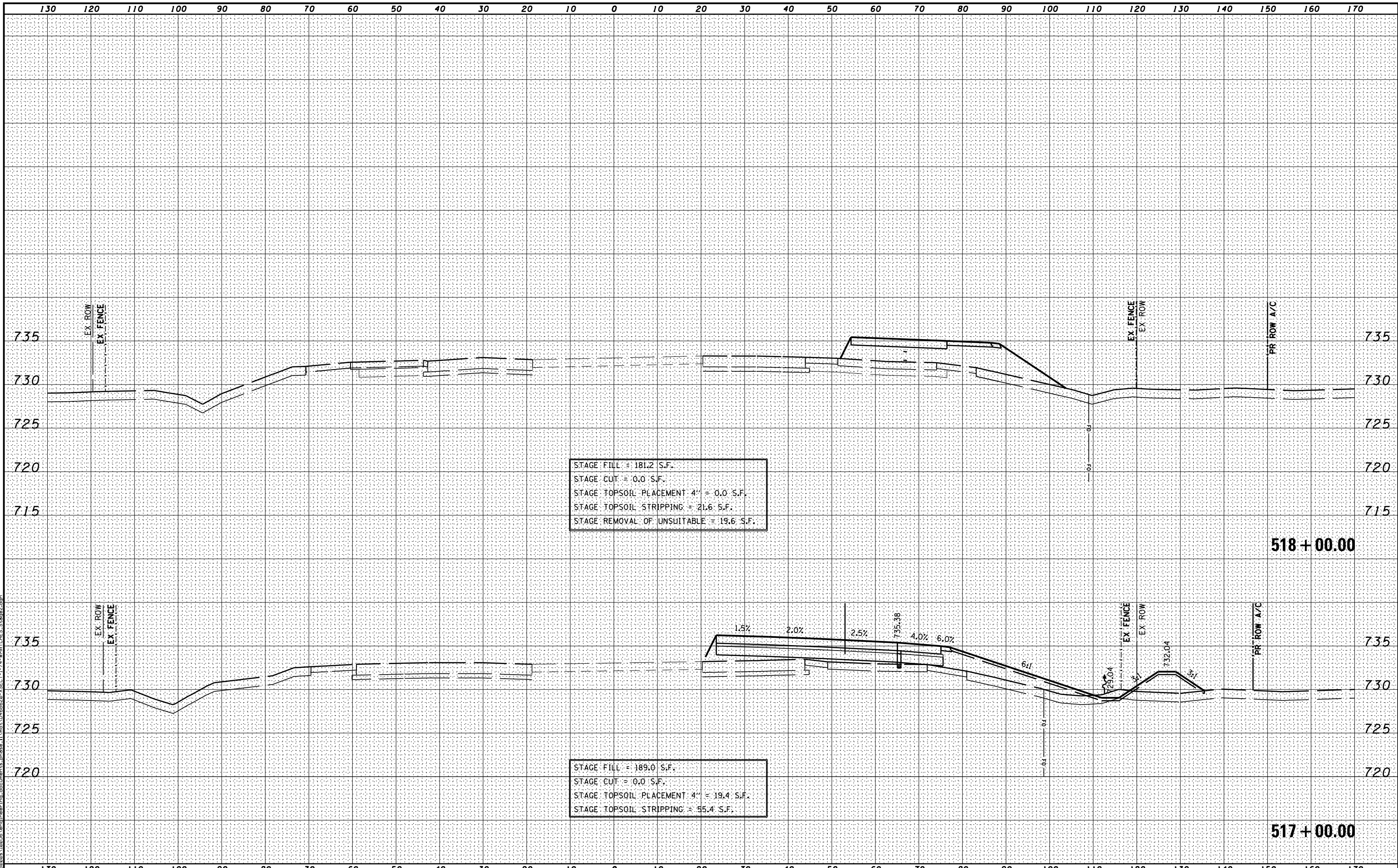
FILE NAME =	DESIGNED -	REVISED -
...D468620-XSECT-1-74-WMATCHES_Stage2.dgn	DRAWN -	REVISED -
USER NAME = eanderson	CHECKED -	REVISED -
PLOT DATE = 7/26/2012	DATE - JULY 20, 2012	REVISED -



**STATE OF ILLINOIS**  
**DEPARTMENT OF TRANSPORTATION**

**MAINTENANCE OF TRAFFIC - STAGE 2**  
**CROSS SECTIONS - I-74**  
 SCALE: H 1"=10', V 1"=5' SHEET NO. 24 OF 41 SHEETS STA. 515+00.00 TO STA. 516+00.00

F.A.I. RTE.	SECTION	COUNTY	TOTAL SHEETS	SHEET NO.
90	I14R(I4HB-4,14,14HVB)BRJ	TAZEWELL	2433	564
			CONTRACT NO. 68620	
ILLINOIS FED. AID PROJECT				



STAGE FILL = 181.2 S.F.  
 STAGE CUT = 0.0 S.F.  
 STAGE TOPSOIL PLACEMENT 4" = 0.0 S.F.  
 STAGE TOPSOIL STRIPPING = 21.6 S.F.  
 STAGE REMOVAL OF UNSUITABLE = 19.6 S.F.

STAGE FILL = 189.0 S.F.  
 STAGE CUT = 0.0 S.F.  
 STAGE TOPSOIL PLACEMENT 4" = 19.4 S.F.  
 STAGE TOPSOIL STRIPPING = 55.4 S.F.

MODEL NAME: XS\_SHEET\_Temporary\_model\_name.dwg  
 DESIGNER: ...\\D468620-XSECT-1-74-WMATCHES.Stage2.dgn  
 USER NAME = eanderson  
 PLOT DATE = 7/26/2012


FILE NAME =	DESIGNED -	REVISED -
...\\D468620-XSECT-1-74-WMATCHES.Stage2.dgn	DRAWN -	REVISED -
USER NAME = eanderson	CHECKED -	REVISED -
PLOT DATE = 7/26/2012	DATE - JULY 20, 2012	REVISED -



**STATE OF ILLINOIS**  
**DEPARTMENT OF TRANSPORTATION**

**MAINTENANCE OF TRAFFIC - STAGE 2**  
**CROSS SECTIONS - I-74**  
 SCALE: H 1"=10', V 1"=5'    SHEET NO. 25 OF 41 SHEETS    STA. 517+00.00 TO STA. 518+00.00

F.A.I. RTE.	SECTION	COUNTY	TOTAL SHEETS	SHEET NO.
90-[I4R(14HB-4,14,14HVB)BR]	TAZEWELL	ILLINOIS	2433	565
CONTRACT NO. 68620			ILLINOIS FED. AID PROJECT	



MODEL NAME: XS\_SHEET - temporary - model\_name - 26  
 DESIGN FILE: I:\000000\_10255\encl\encl.dwg documents\_phase\_1\mst\0468620-XSECT-I-74-WMATCHES.Stage2.dgn

FILE NAME =	DESIGNED -	REVISED -
... \D468620-XSECT-I-74-WMATCHES.Stage2.dgn	DRAWN -	REVISED -
USER NAME = anderson	CHECKED -	REVISED -
PLOT DATE = 7/26/2012	DATE - JULY 20, 2012	REVISED -

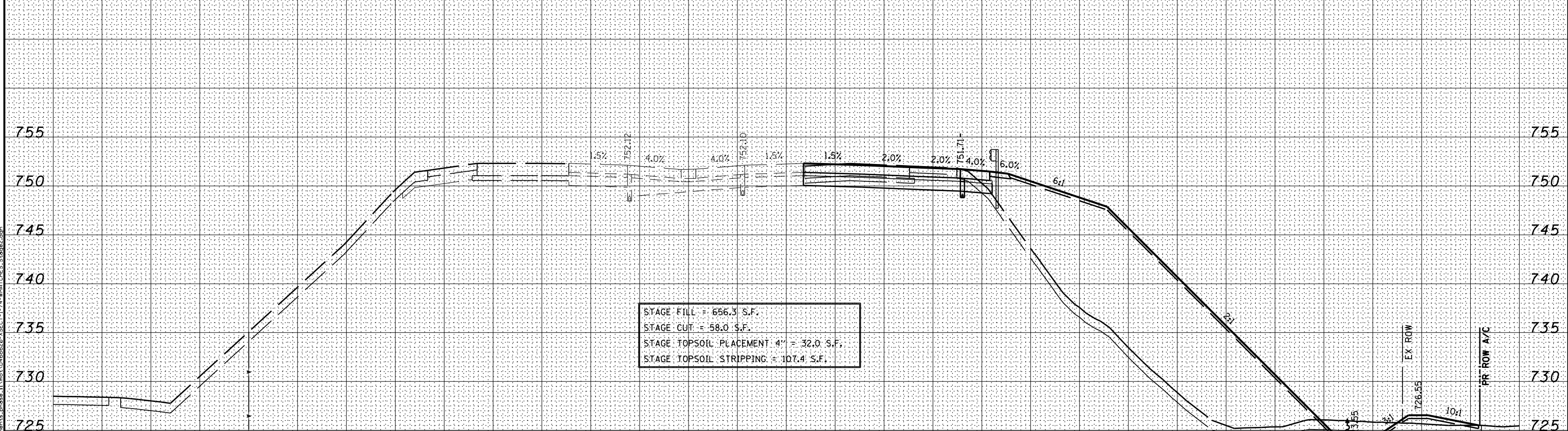
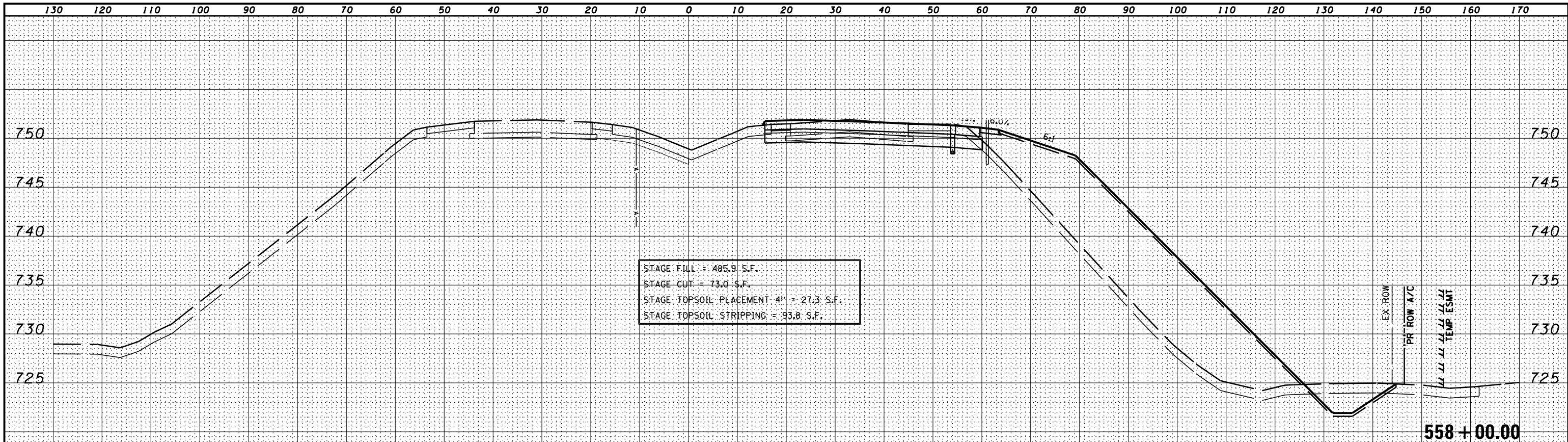


**STATE OF ILLINOIS**  
**DEPARTMENT OF TRANSPORTATION**

**MAINTENANCE OF TRAFFIC - STAGE 2**  
**CROSS SECTIONS - I-74**

SCALE: H 1"=10', V 1"=5'    SHEET NO. 26 OF 41 SHEETS    STA. 519+00.00 TO STA. 520+00.00

F.A.I. RTE.	SECTION	COUNTY	TOTAL SHEETS	SHEET NO.
• 90-[14R(14HB-4,14,14HVB)BR]		TAZEWELL	2433	566
			CONTRACT NO. 68620	
ILLINOIS FED. AID PROJECT				



MODEL NAME: XS\_SHEET\_Temporary\_model\_name\_27  
 DESIGN FILE: I:\00000\_10255\encl\encl.dwg documents\_phase\_1\mst\0468620\_XSECT-I-74-WMATCHES\_Stage2.dgn  
 USER NAME = eanderson  
 PLOT DATE = 7/26/2012

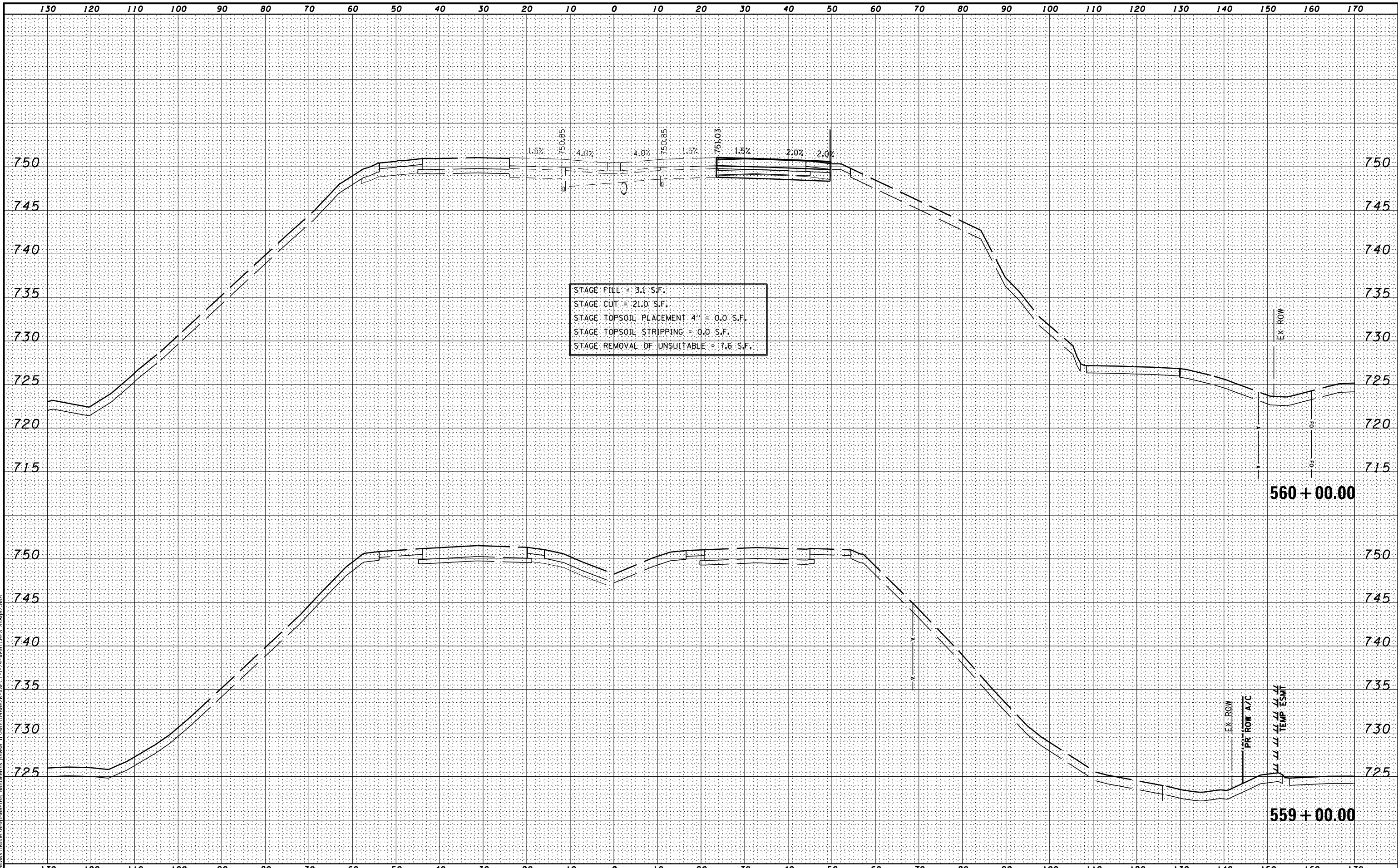
FILE NAME =	DESIGNED -	REVISED -
...D468620-XSECT-I-74-WMATCHES_Stage2.dgn	DRAWN -	REVISED -
USER NAME = eanderson	CHECKED -	REVISED -
PLOT DATE = 7/26/2012	DATE - JULY 20, 2012	REVISED -



STATE OF ILLINOIS  
 DEPARTMENT OF TRANSPORTATION

MAINTENANCE OF TRAFFIC - STAGE 2  
 CROSS SECTIONS - I-74  
 SCALE: H 1"=10', V 1"=5' SHEET NO. 27 OF 41 SHEETS STA. 557+00.00 TO STA. 558+00.00

F.A.I. RTE.	SECTION	COUNTY	TOTAL SHEETS	SHEET NO.
90-114R(14HB-4,14,14HB)BRJ	TAZEWELL	ILLINOIS	2433	567
CONTRACT NO. 68620			ILLINOIS FED. AID PROJECT	



MODEL NAME: XS\_SHEET\_TempProj\_model\_name\_28  
 DESIGN FILE: I:\0209\10295\encl\encl.dwg documents\_phase\_1\mst\0468620-XSECT-I-74-WMATCHES.Stage2.dgn

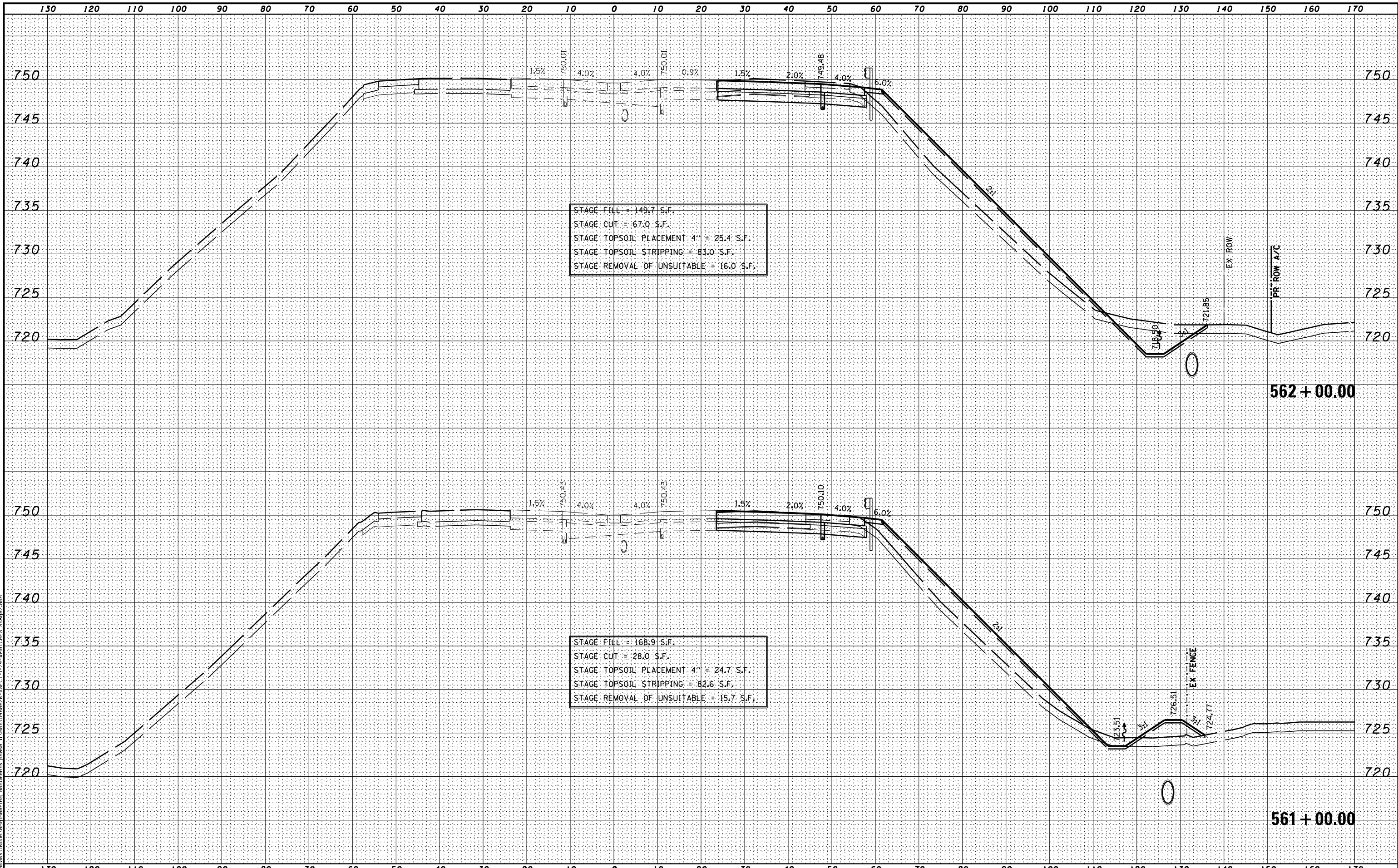
FILE NAME =	DESIGNED -	REVISED -
...\\D468620-XSECT-I-74-WMATCHES.Stage2.dgn	DRAWN -	REVISED -
USER NAME = eanderson	CHECKED -	REVISED -
PLOT DATE = 7/26/2012	DATE - JULY 20, 2012	REVISED -



STATE OF ILLINOIS  
 DEPARTMENT OF TRANSPORTATION

MAINTENANCE OF TRAFFIC - STAGE 2  
 CROSS SECTIONS - I-74  
 SCALE: H 1"=10', V 1"=5' SHEET NO. 28 OF 41 SHEETS STA. 559+00.00 TO STA. 560+00.00

F.A.I. RTE.	SECTION	COUNTY	TOTAL SHEETS	SHEET NO.
90	I14R(14HB-4,14,14HVB)BRJ	TAZEWELL	2433	568
			CONTRACT NO. 68620	
ILLINOIS FED. AID PROJECT				



STAGE FILL = 149.7 S.F.  
 STAGE CUT = 67.0 S.F.  
 STAGE TOPSOIL PLACEMENT 4" = 25.4 S.F.  
 STAGE TOPSOIL STRIPPING = 83.0 S.F.  
 STAGE REMOVAL OF UNSUITABLE = 16.0 S.F.

STAGE FILL = 168.9 S.F.  
 STAGE CUT = 28.0 S.F.  
 STAGE TOPSOIL PLACEMENT 4" = 24.7 S.F.  
 STAGE TOPSOIL STRIPPING = 82.6 S.F.  
 STAGE REMOVAL OF UNSUITABLE = 15.7 S.F.

MODEL NAME: XS\_SHEET\_Temporary.dgn; model\_name: 29  
 DESIGN: FILE: \\00295102951\engineering\documents\phase\_1\mst\0468620-XSECT-I-74-WMATCHES.Stage2.dgn

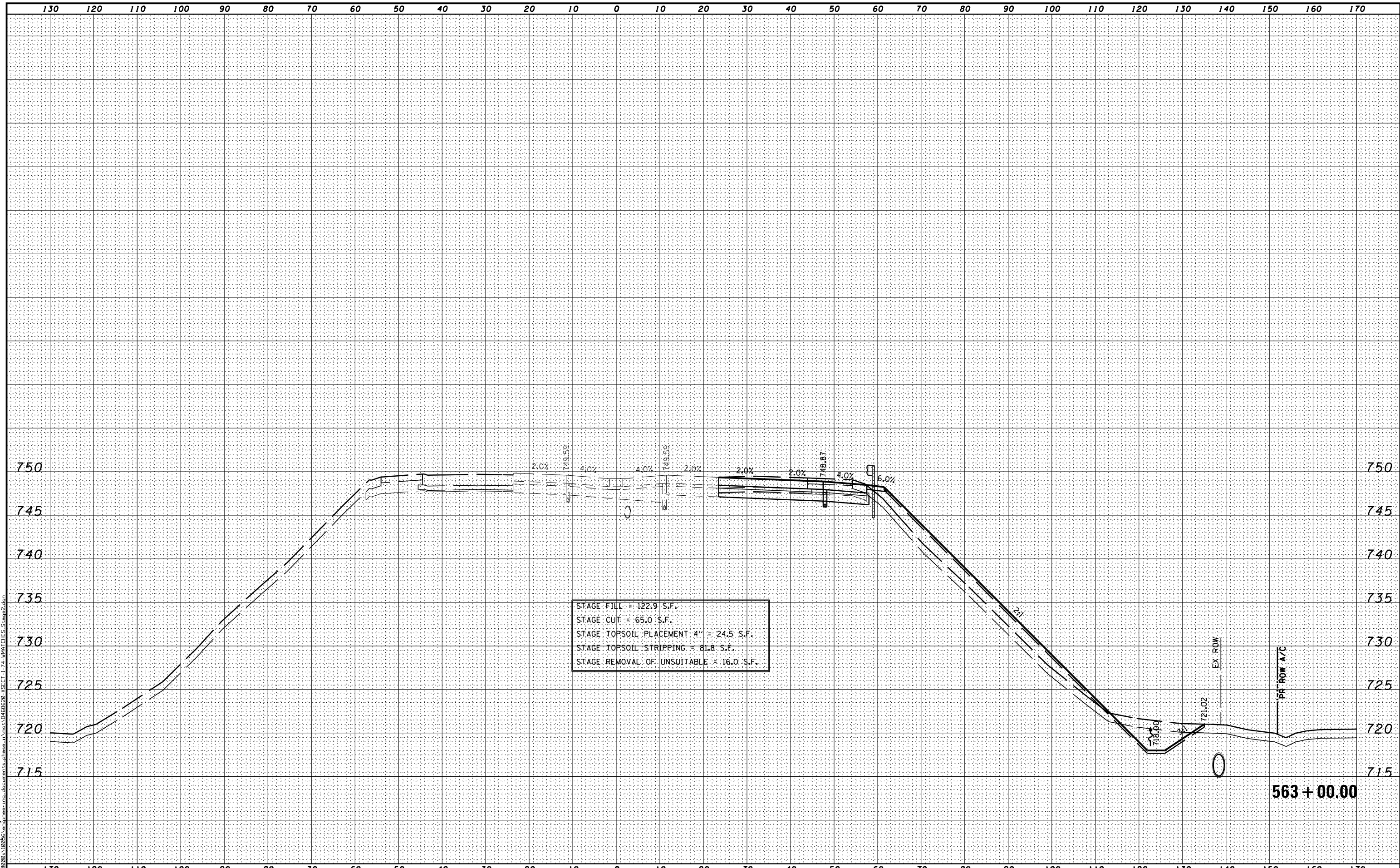
FILE NAME =	DESIGNED -	REVISED -
...\\0468620-XSECT-I-74-WMATCHES.Stage2.dgn	DRAWN -	REVISED -
USER NAME = eanderson	CHECKED -	REVISED -
PLOT DATE = 7/26/2012	DATE - JULY 20, 2012	REVISED -



**STATE OF ILLINOIS**  
**DEPARTMENT OF TRANSPORTATION**

**MAINTENANCE OF TRAFFIC - STAGE 2**  
**CROSS SECTIONS - I-74**  
 SCALE: H 1"=10', V 1"=5' SHEET NO. 29 OF 41 SHEETS STA. 561+00.00 TO STA. 562+00.00

F.A.I. RTE.	SECTION	COUNTY	TOTAL SHEETS	SHEET NO.
• 90-[I4R(14HB-4,14,14HVB)BR]		TAZEWELL	2433	569
			CONTRACT NO. 68620	
ILLINOIS FED. AID PROJECT				



MODEL NAME: XS\_SHEET\_Temporary.dgn; model\_name: 30  
 DESIGN FILE: \\00909102956\engineering\documents\phase\_1\mst\0468620-XSECT-I-74-WMATCHES.Stage2.dgn

FILE NAME =	DESIGNED -	REVISED -
...\\0468620-XSECT-I-74-WMATCHES.Stage2.dgn	DRAWN -	REVISED -
USER NAME = eanderson	CHECKED -	REVISED -
PLOT DATE = 7/26/2012	DATE - JULY 20, 2012	REVISED -

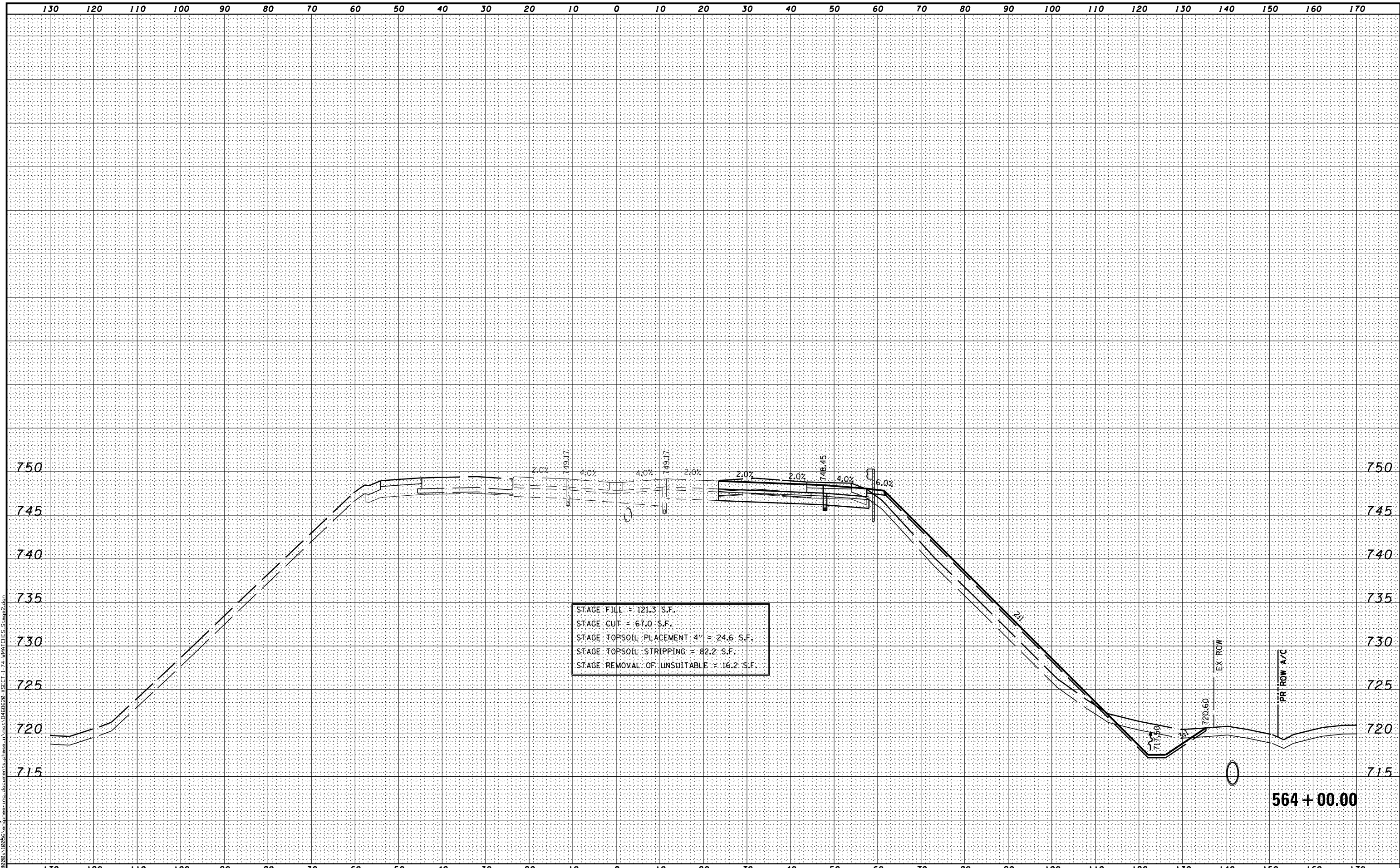


**STATE OF ILLINOIS**  
**DEPARTMENT OF TRANSPORTATION**

**MAINTENANCE OF TRAFFIC - STAGE 2**  
**CROSS SECTIONS - I-74**  
 SCALE: H 1"=10', V 1"=5' SHEET NO. 30 OF 41 SHEETS STA. 563+00.00 TO STA. 563+00.00

F.A.I. RTE.	SECTION	COUNTY	TOTAL SHEETS	SHEET NO.
• 90-[14R(14HB-4,14,14HVB)BR]	TAZEWELL	2433	570	
			<b>CONTRACT NO. 68620</b>	
ILLINOIS FED. AID PROJECT				





MODEL NAME: XS\_SHEET\_Temporary\_model\_name\_31  
 DESIGN FILE: \\00209\10255\encl\engineering\_documents\_phase\_1\mst\0468620\_XSECT-I-74-WMATCHES\_Stage2.dgn


FILE NAME =	DESIGNED -	REVISED -
...\\0468620-XSECT-I-74-WMATCHES_Stage2.dgn	DRAWN -	REVISED -
USER NAME = eanderson	CHECKED -	REVISED -
PLOT DATE = 7/26/2012	DATE - JULY 20, 2012	REVISED -



**STATE OF ILLINOIS**  
**DEPARTMENT OF TRANSPORTATION**

**MAINTENANCE OF TRAFFIC - STAGE 2**  
**CROSS SECTIONS - I-74**  
 SCALE: H 1"=10', V 1"=5' SHEET NO. 31 OF 41 SHEETS STA. 564+00.00 TO STA. 564+00.00

F.A.I. RTE.	SECTION	COUNTY	TOTAL SHEETS	SHEET NO.
• 90-[14R(14HB-4,14,14HVB)BR]		TAZEWELL	2433	571
			<b>CONTRACT NO. 68620</b>	
ILLINOIS FED. AID PROJECT				



MODEL NAME: XS\_SHEET\_Temporary\_model\_name\_32  
 DESIGN FILE: \\10295\engineering\documents\phase\_1\mst\0468620\_XSECT-I-74-WMATCHES.Stage2.dgn

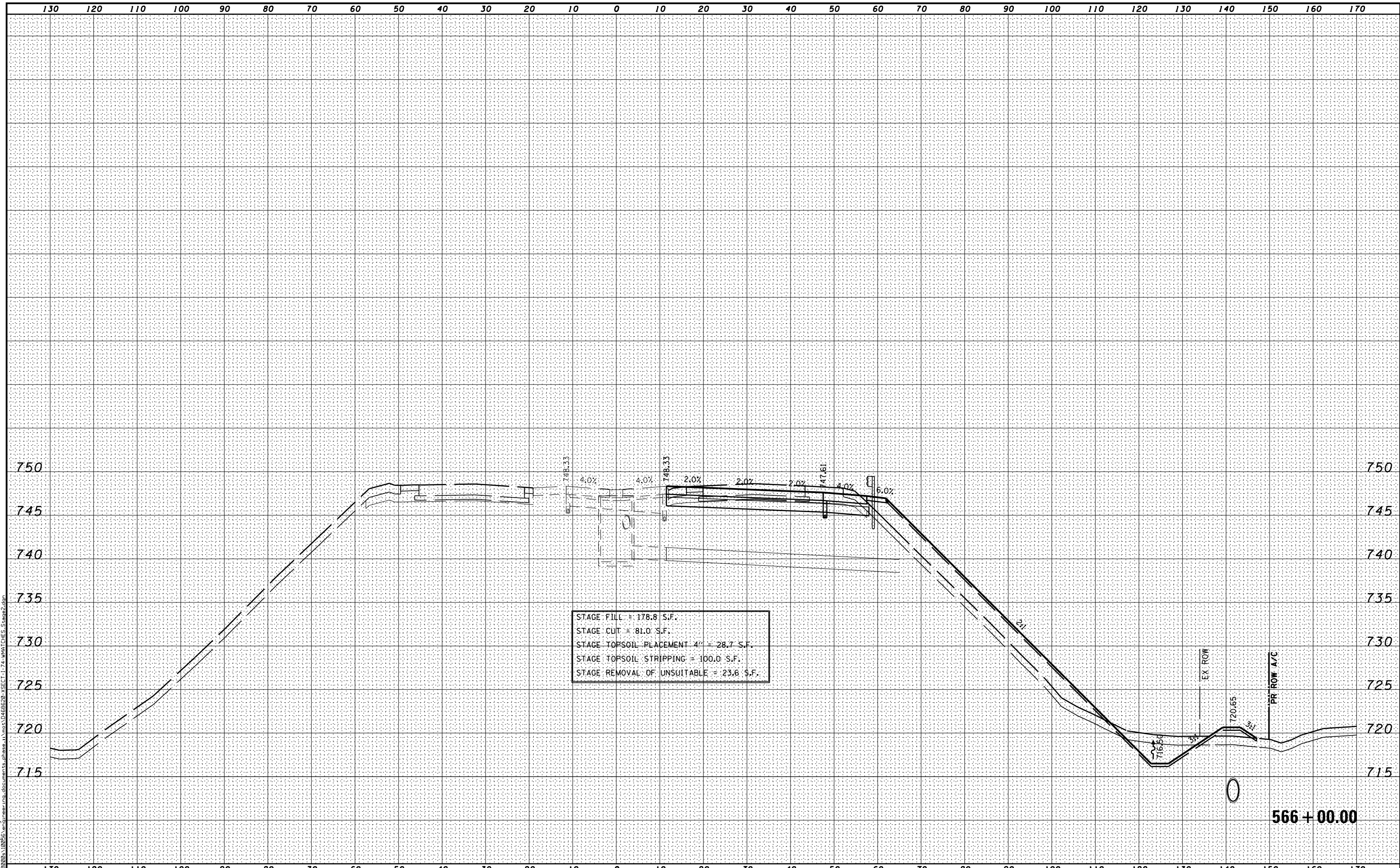
FILE NAME =	DESIGNED -	REVISED -
...D468620-XSECT-I-74-WMATCHES.Stage2.dgn	DRAWN -	REVISED -
USER NAME = eanderson	CHECKED -	REVISED -
PLOT DATE = 7/26/2012	DATE - JULY 20, 2012	REVISED -



**STATE OF ILLINOIS**  
**DEPARTMENT OF TRANSPORTATION**

**MAINTENANCE OF TRAFFIC - STAGE 2**  
**CROSS SECTIONS - I-74**  
 SCALE: H 1"=10', V 1"=5'    SHEET NO. 32 OF 41 SHEETS    STA. 565+00.00 TO STA. 565+00.00

F.A.I. RTE.	SECTION	COUNTY	TOTAL SHEETS	SHEET NO.
• 90-[I4R](I4HB-4,14,14HVB)BRJ		TAZEWELL	2433	572
			<b>CONTRACT NO. 68620</b>	
ILLINOIS FED. AID PROJECT				



STAGE FILL = 178.8 S.F.  
 STAGE CUT = 81.0 S.F.  
 STAGE TOPSOIL PLACEMENT 4" = 28.7 S.F.  
 STAGE TOPSOIL STRIPPING = 100.0 S.F.  
 STAGE REMOVAL OF UNSUITABLE = 23.6 S.F.

MODEL NAME: XS\_SHEET\_Temporary\_model\_name\_33  
 DESIGN FILE: \\00209110255\encl\engineering\_documents\phase\_1\mst\0468620-XSECT-I-74-WMATCHES.Stage2.dgn

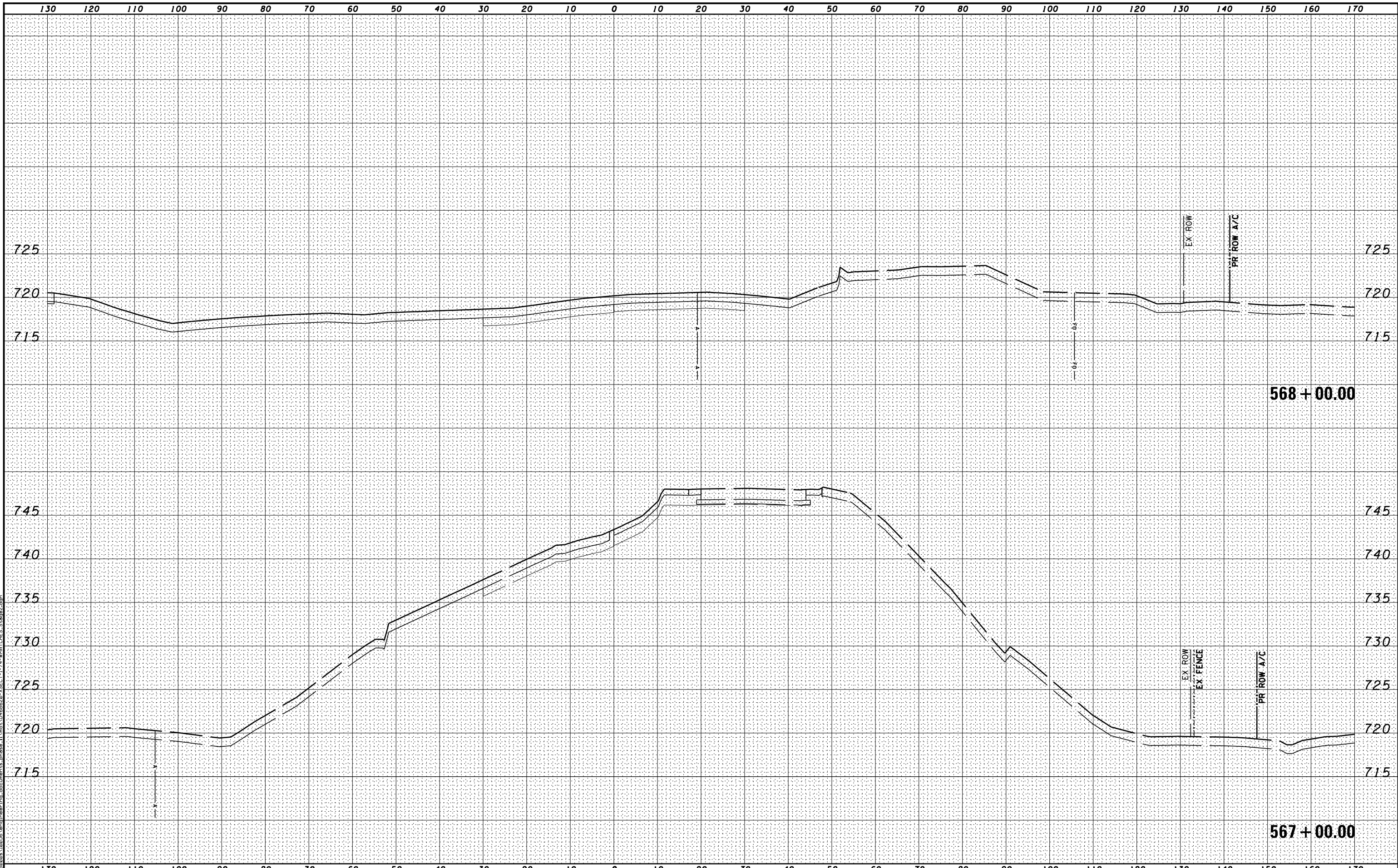
FILE NAME =	DESIGNED -	REVISED -
...D468620-XSECT-I-74-WMATCHES.Stage2.dgn	DRAWN -	REVISED -
USER NAME = eanderson	CHECKED -	REVISED -
PLOT DATE = 7/26/2012	DATE - JULY 20, 2012	REVISED -



STATE OF ILLINOIS  
 DEPARTMENT OF TRANSPORTATION

MAINTENANCE OF TRAFFIC - STAGE 2  
 CROSS SECTIONS - I-74  
 SCALE: H 1"=10', V 1"=5' SHEET NO. 33 OF 41 SHEETS STA. 566+00.00 TO STA. 566+00.00

F.A.I. RTE.	SECTION	COUNTY	TOTAL SHEETS	SHEET NO.
• 90-[14R(14HB-4,14,14HVB)BR]	TAZEWELL	2433	573	
CONTRACT NO. 68620			ILLINOIS FED. AID PROJECT	



MODEL NAME: XS\_SHEET\_Temporary\_model\_name\_34  
 DESIGN FILE: I:\00000\_10255\enr\engineering\_documents\phase\_1\mst\0468620\_XSECT-I-74-WMATCHES.Stage2.dgn

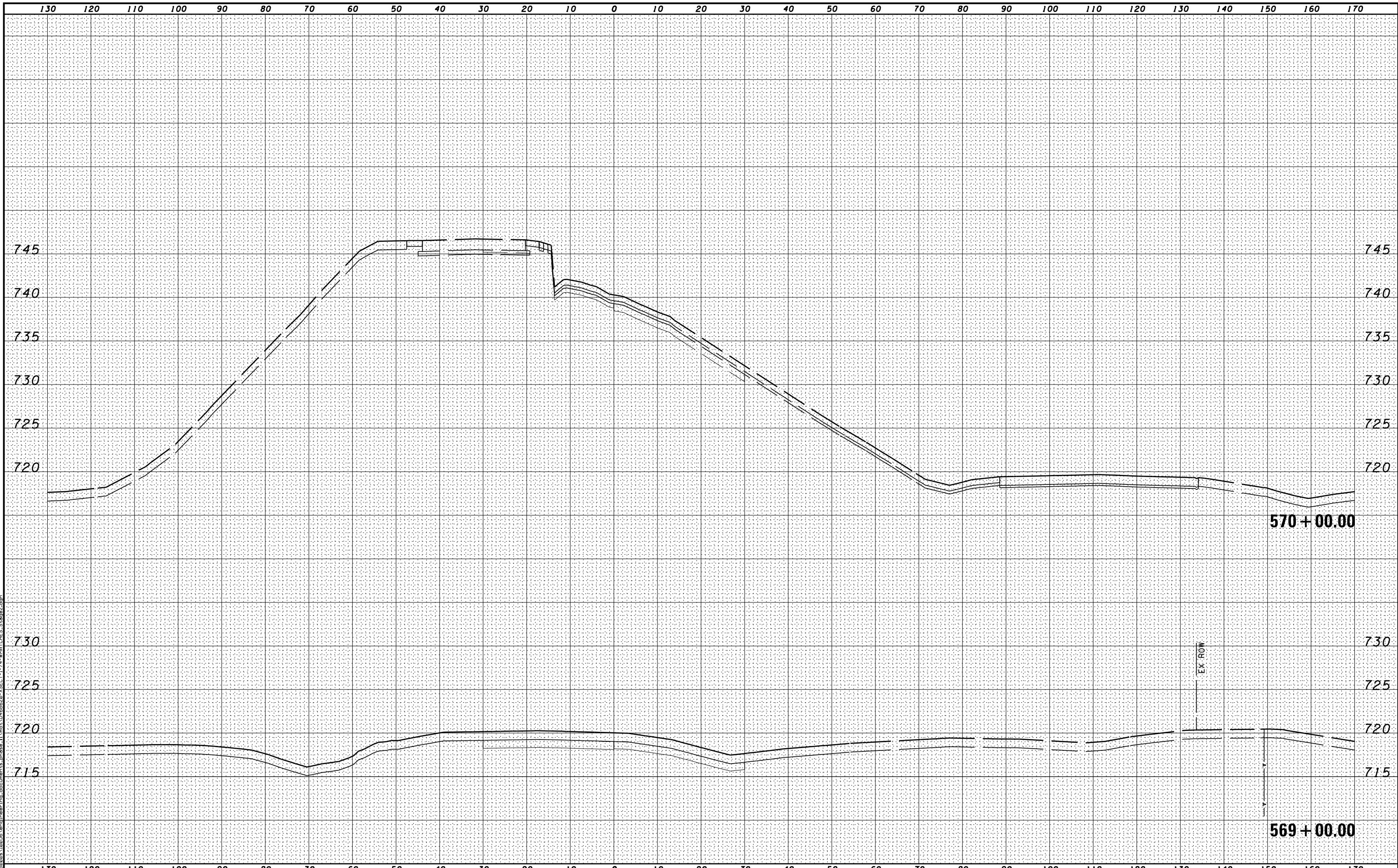
FILE NAME =	DESIGNED -	REVISED -
...D468620-XSECT-I-74-WMATCHES.Stage2.dgn	DRAWN -	REVISED -
USER NAME = eanderson	CHECKED -	REVISED -
PLOT DATE = 7/26/2012	DATE - JULY 20, 2012	REVISED -



STATE OF ILLINOIS  
DEPARTMENT OF TRANSPORTATION

MAINTENANCE OF TRAFFIC - STAGE 2  
CROSS SECTIONS - I-74  
SCALE: H 1"=10', V 1"=5' SHEET NO. 34 OF 41 SHEETS STA. 567+00.00 TO STA. 568+00.00

F.A.I. RTE.	SECTION	COUNTY	TOTAL SHEETS	SHEET NO.
• 90-[14R(14HB-4,14,14HVB)BR]	TAZEWELL	2433	574	
CONTRACT NO. 68620			ILLINOIS FED. AID PROJECT	



MODEL NAME: XS\_SHEET\_Temporary\_model\_name\_35  
 DESIGN FILE: \\009010255\engineering\documents\phase\_1\mst\0468620-XSECT-I-74-WMATCHES.Stage2.dgn

FILE NAME -	DESIGNED -	REVISED -
...\\0468620-XSECT-I-74-WMATCHES.Stage2.dgn	DRAWN -	REVISED -
USER NAME = eanderson	CHECKED -	REVISED -
PLOT DATE = 7/26/2012	DATE - JULY 20, 2012	REVISED -

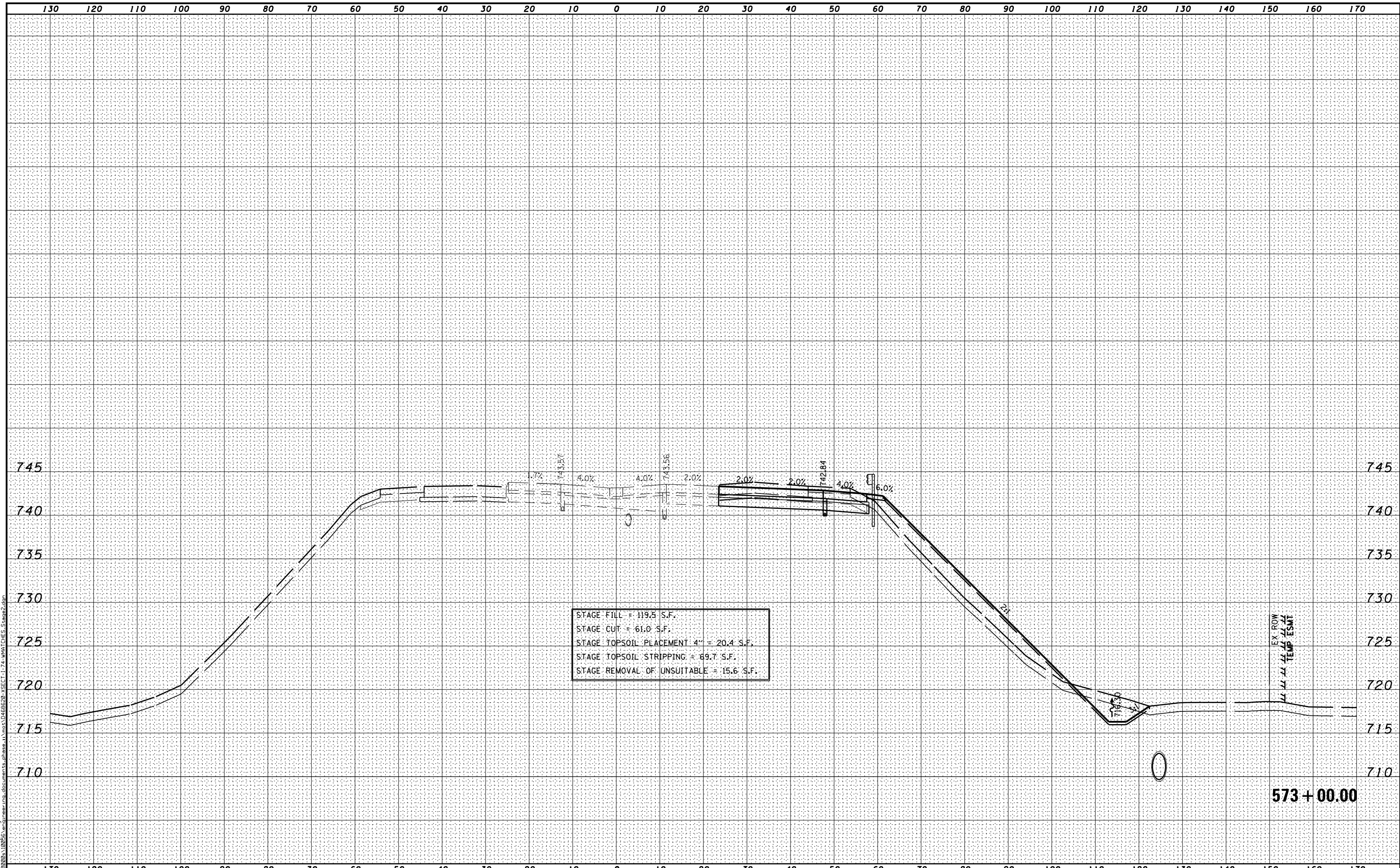


STATE OF ILLINOIS  
DEPARTMENT OF TRANSPORTATION

MAINTENANCE OF TRAFFIC - STAGE 2  
CROSS SECTIONS - I-74  
SCALE: H 1"=10', V 1"=5' SHEET NO. 35 OF 41 SHEETS STA. 569+00.00 TO STA. 570+00.00

F.A.I. RTE.	SECTION	COUNTY	TOTAL SHEETS	SHEET NO.
• 90-[14R(14HB-4,14,14HVB)BR]		TAZEWELL	2433	575
CONTRACT NO. 68620			ILLINOIS FED. AID PROJECT	





STAGE FILL = 119.5 S.F.  
 STAGE CUT = 61.0 S.F.  
 STAGE TOPSOIL PLACEMENT 4" = 20.4 S.F.  
 STAGE TOPSOIL STRIPPING = 69.7 S.F.  
 STAGE REMOVAL OF UNSUITABLE = 15.6 S.F.

MODEL NAME: XS\_SHEET\_TempProj\_model\_name\_37  
 DESIGN FILE: \\00209110255\enr\eng\documents\_phase\_1\mst\0468620-XSECT-I-74-WMATCHES.Stage2.dgn

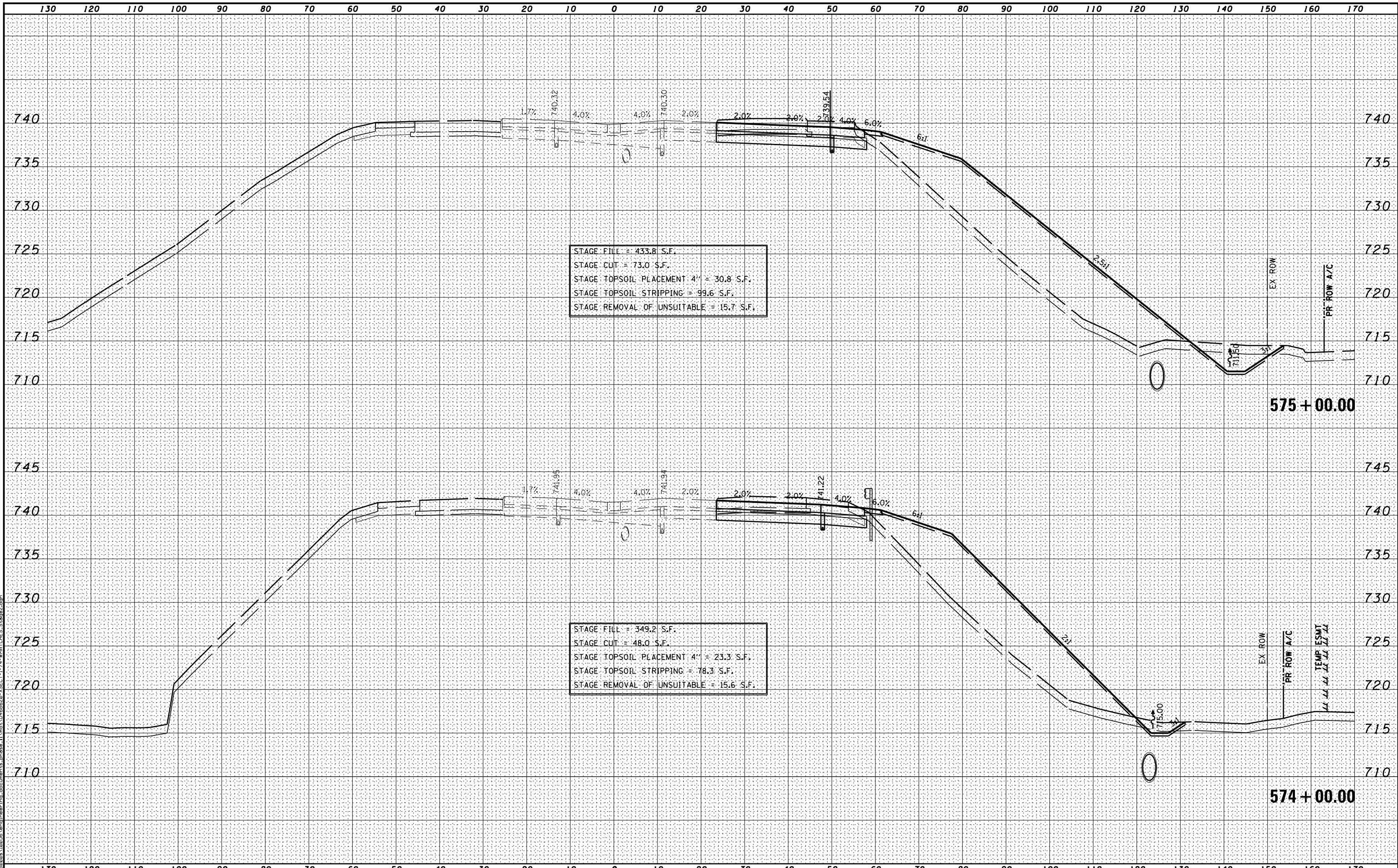
FILE NAME =	DESIGNED -	REVISED -
...D468620-XSECT-I-74-WMATCHES.Stage2.dgn	DRAWN -	REVISED -
USER NAME = eanderson	CHECKED -	REVISED -
PLOT DATE = 7/26/2012	DATE - JULY 20, 2012	REVISED -



STATE OF ILLINOIS  
 DEPARTMENT OF TRANSPORTATION

MAINTENANCE OF TRAFFIC - STAGE 2  
 CROSS SECTIONS - I-74  
 SCALE: H 1"=10', V 1"=5' SHEET NO. 37 OF 41 SHEETS STA. 573+00.00 TO STA. 573+00.00

F.A.I. RTE.	SECTION	COUNTY	TOTAL SHEETS	SHEET NO.
90	I14R(14HB-4,14,14HVB)BRJ	TAZEWELL	2433	577
			CONTRACT NO. 68620	
ILLINOIS FED. AID PROJECT				



MODEL NAME: XS\_SHEET\_Temporary\_model\_name\_38  
 DESIGN FILE: \\00209102956\enr\engineering\_documents\phase\_1\mst\0468620-XSECT-I-74-WMATCHES.Stage2.dgn  
 USER NAME = eanderson  
 PLOT DATE = 7/26/2012

FILE NAME =	DESIGNED -	REVISED -
...\\0468620-XSECT-I-74-WMATCHES.Stage2.dgn	DRAWN -	REVISED -
USER NAME = eanderson	CHECKED -	REVISED -
PLOT DATE = 7/26/2012	DATE - JULY 20, 2012	REVISED -




**STATE OF ILLINOIS**  
**DEPARTMENT OF TRANSPORTATION**

**MAINTENANCE OF TRAFFIC - STAGE 2**  
**CROSS SECTIONS - I-74**  
 SCALE: H 1"=10', V 1"=5'    SHEET NO. 38 OF 41 SHEETS    STA. 574+00.00 TO STA. 575+00.00

F.A.I. RTE.	SECTION	COUNTY	TOTAL SHEETS	SHEET NO.
90-[14R(14HB-4,14,14HVB)BR]	TAZEWELL	ILLINOIS	2433	578
CONTRACT NO. 68620			ILLINOIS FED. AID PROJECT	





MODEL NAME: XS\_SHEET\_Temporary\_model\_name\_39  
 DESIGN FILE: I:\0209\10295\encl\engineering\documents\phase 1\mst\0468620-XSECT-I-74-WMATCHES.Stage2.dgn  
 USER NAME = eanderson  
 PLOT DATE = 7/26/2012


FILE NAME =	DESIGNED -	REVISED -
...D468620-XSECT-I-74-WMATCHES.Stage2.dgn	DRAWN -	REVISED -
USER NAME = eanderson	CHECKED -	REVISED -
PLOT DATE = 7/26/2012	DATE - JULY 20, 2012	REVISED -



**STATE OF ILLINOIS**  
**DEPARTMENT OF TRANSPORTATION**

**MAINTENANCE OF TRAFFIC - STAGE 2**  
**CROSS SECTIONS - I-74**  
 SCALE: H 1"=10', V 1"=5' SHEET NO. 39 OF 41 SHEETS STA. 576+00.00 TO STA. 577+00.00

F.A.I. RTE.	SECTION	COUNTY	TOTAL SHEETS	SHEET NO.
90	I14R(14HB-4,14,14HVB)BRJ	TAZEWELL	2433	579
			CONTRACT NO. 68620	
ILLINOIS FED. AID PROJECT				



MODEL NAME: XS\_SHEET\_Temporary\_model\_name\_40  
 DESIGN FILE: \\00209110255\encl\engineering\_documents\phase\_1\mst\0468620-XSECT-I-74-WMATCHES.Stage2.dgn

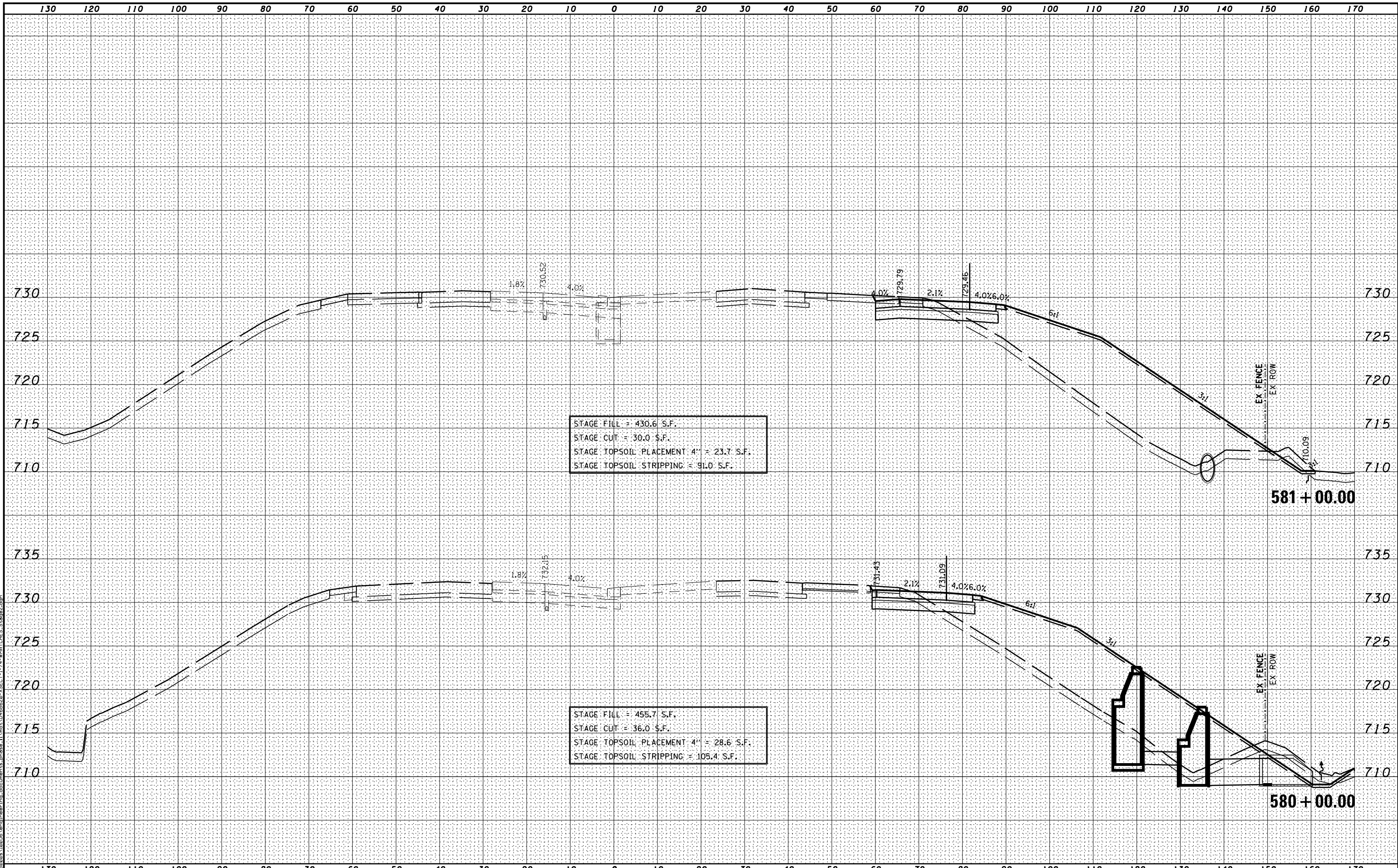
FILE NAME =	DESIGNED -	REVISED -
...\\0468620-XSECT-I-74-WMATCHES.Stage2.dgn	DRAWN -	REVISED -
USER NAME = eanderson	CHECKED -	REVISED -
PLOT DATE = 7/26/2012	DATE - JULY 20, 2012	REVISED -



**STATE OF ILLINOIS**  
**DEPARTMENT OF TRANSPORTATION**

**MAINTENANCE OF TRAFFIC - STAGE 2**  
**CROSS SECTIONS - I-74**  
 SCALE: H 1"=10', V 1"=5'    SHEET NO. 40 OF 41 SHEETS    STA. 578+00.00 TO STA. 579+00.00

F.A.I. RTE.	SECTION	COUNTY	TOTAL SHEETS	SHEET NO.
• 90-[I4R](I4HB-4,14,14HVB)BRJ		TAZEWELL	2433	580
			CONTRACT NO. 68620	
ILLINOIS FED. AID PROJECT				



MODEL NAME: XS\_SHEET - temporary - model\_name\_41  
 DESIGN FILE: \\10255\enr\engineering\_documents\_phase\_1\10255\0468620-XSECT-I-74-WMATCHES.Stage2.dgn

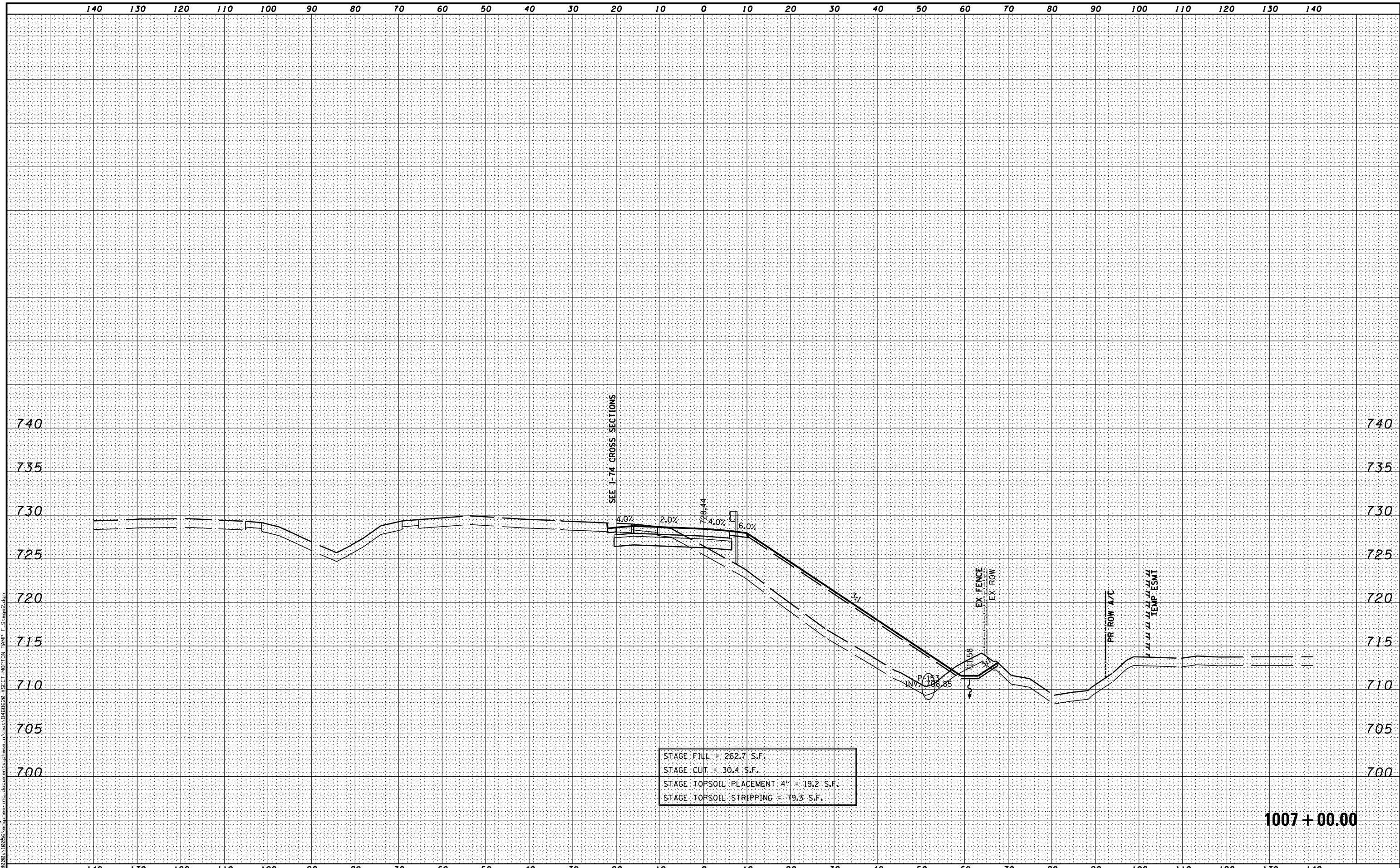
FILE NAME =	DESIGNED -	REVISED -
...D468620-XSECT-I-74-WMATCHES.Stage2.dgn	DRAWN -	REVISED -
USER NAME = eanderson	CHECKED -	REVISED -
PLOT DATE = 7/26/2012	DATE - JULY 20, 2012	REVISED -



**STATE OF ILLINOIS**  
**DEPARTMENT OF TRANSPORTATION**

**MAINTENANCE OF TRAFFIC - STAGE 2**  
**CROSS SECTIONS - I-74**  
 SCALE: H 1"=10', V 1"=5'    SHEET NO. 41 OF 41 SHEETS    STA. 580+00.00 TO STA. 581+00.00

F.A.I. RTE.	SECTION	COUNTY	TOTAL SHEETS	SHEET NO.
90	I14R(14HB-4,14,14HVB)BRJ	TAZEWELL	2433	581
			CONTRACT NO. 68620	
ILLINOIS FED. AID PROJECT				



STAGE FILL = 262.7 S.F.  
 STAGE CUT = 30.4 S.F.  
 STAGE TOPSOIL PLACEMENT 4' = 19.2 S.F.  
 STAGE TOPSOIL STRIPPING = 79.3 S.F.

MODEL NAME: XS\_SHEET\_Temporary\_model\_name\_1  
 DESIGN FILE: I:\000000\_10255\encl\engineering\_documents\_phase\_1\mst\0468620\_XSECT-MORTON RAMP\_F\_Stage2.dgn  
 USER NAME = eanderson  
 PLOT DATE = 7/26/2012

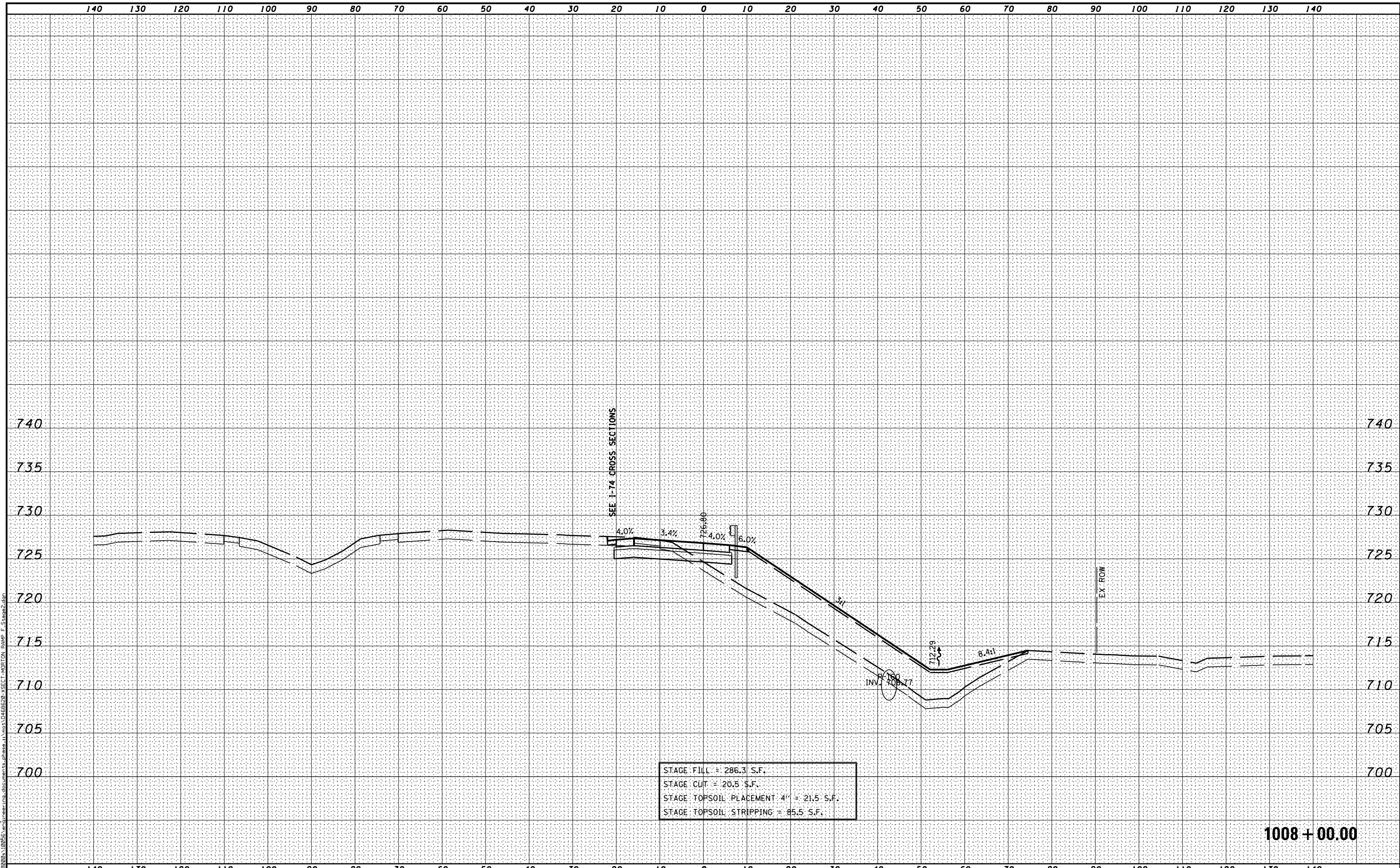
FILE NAME =	DESIGNED -	REVISED -
...D468620-XSECT-MORTON RAMP_F_Stage2.dgn	DRAWN -	REVISED -
USER NAME = eanderson	CHECKED -	REVISED -
PLOT DATE = 7/26/2012	DATE - JULY 20, 2012	REVISED -



STATE OF ILLINOIS  
 DEPARTMENT OF TRANSPORTATION

MAINTENANCE OF TRAFFIC - STAGE 2  
 CROSS SECTIONS - I-74 & MORTON AVE RAMP F  
 SCALE: H 1"=10', V 1"=5' SHEET NO. 1 OF 9 SHEETS STA. 1007+00.00 TO STA. 1007+00.00

F.A.I. RTE.	SECTION	COUNTY	TOTAL SHEETS	SHEET NO.
90	I14R(14HB-4,14,14HVB)BRJ	TAZEWELL	2433	582
			CONTRACT NO. 68620	
ILLINOIS FED. AID PROJECT				



STAGE FILL = 286.3 S.F.  
 STAGE CUT = 20.5 S.F.  
 STAGE TOPSOIL PLACEMENT 4" = 21.5 S.F.  
 STAGE TOPSOIL STRIPPING = 85.5 S.F.

1008+00.00

MODEL NAME: XS\_SHEET\_Temporary\_model\_name\_2  
 DESIGN FILE: I:\00909\_10255\encl\engineering\_documents\_phase\_1\mst\0468620-XSECT-MORTON RAMP\_F\_Stage2.dgn

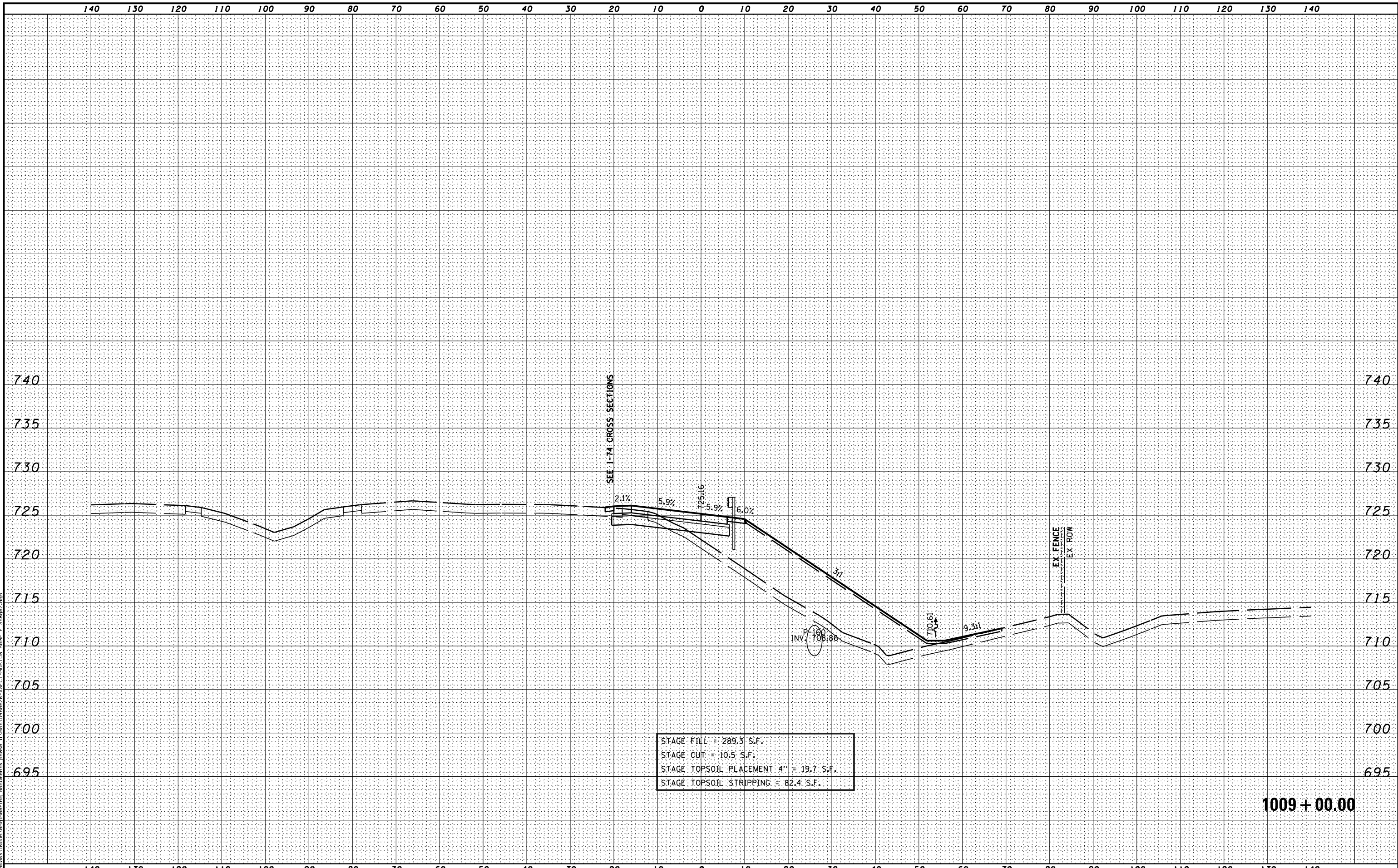
FILE NAME =	DESIGNED -	REVISED -
...\\D468620-XSECT-MORTON RAMP_F_Stage2.dgn	DRAWN -	REVISED -
USER NAME = eanderson	CHECKED -	REVISED -
PLOT DATE = 7/26/2012	DATE - JULY 20, 2012	REVISED -



STATE OF ILLINOIS  
 DEPARTMENT OF TRANSPORTATION

MAINTENANCE OF TRAFFIC - STAGE 2  
 CROSS SECTIONS - I-74 & MORTON AVE RAMP F  
 SCALE: H 1"=10', V 1"=5' SHEET NO. 2 OF 9 SHEETS STA. 1008+00.00 TO STA. 1008+00.00

F.A.I. RTE.	SECTION	COUNTY	TOTAL SHEETS	SHEET NO.
• 90-[14R(14HB-4,14,14HVB)BR]		TAZEWELL	2433	583
			CONTRACT NO. 68620	
ILLINOIS FED. AID PROJECT				



STAGE FILL = 289.3 S.F.  
 STAGE CUT = 10.5 S.F.  
 STAGE TOPSOIL PLACEMENT 4" = 19.7 S.F.  
 STAGE TOPSOIL STRIPPING = 82.4 S.F.

1009 + 00.00

MODEL NAME: XS\_SHEET\_Temporary\_model\_name\_3  
 DESIGN FILE: \\10255\engineering\documents\phase\_1\1009+00\10468620\_XSECT-MORTON\_RAMP\_F\_Stage2.dgn

FILE NAME =	DESIGNED -	REVISED -
...\\10255\engineering\documents\phase_1\1009+00\10468620_XSECT-MORTON_RAMP_F_Stage2.dgn	DRAWN -	REVISED -
USER NAME = eanderson	CHECKED -	REVISED -
PLOT DATE = 7/26/2012	DATE - JULY 20, 2012	REVISED -



STATE OF ILLINOIS  
 DEPARTMENT OF TRANSPORTATION

MAINTENANCE OF TRAFFIC - STAGE 2  
 CROSS SECTIONS - I-74 & MORTON AVE RAMP F  
 SCALE: H 1"=10', V 1"=5' SHEET NO. 3 OF 9 SHEETS STA. 1009+00.00 TO STA. 1009+00.00

F.A.I. RTE.	SECTION	COUNTY	TOTAL SHEETS	SHEET NO.
90	I14R(14HB-4,14,14HVB)BRJ	TAZEWELL	2433	584
CONTRACT NO. 68620			ILLINOIS FED. AID PROJECT	



MODEL NAME: XS\_SHEET\_Temporary\_model\_name\_4  
 DESIGN FILE: I:\00000\10255\encl\engineering\_documents\phase\_1\mst\0468620\_XSECT-MORTON\_RAMP\_F\_Stage2.dgn

FILE NAME = ... \D468620-XSECT-MORTON RAMP F_Stage2.dgn	DESIGNED -	REVISED -
USER NAME = eanderson	DRAWN -	REVISED -
PLOT DATE = 7/26/2012	CHECKED -	REVISED -
	DATE - JULY 20, 2012	REVISED -

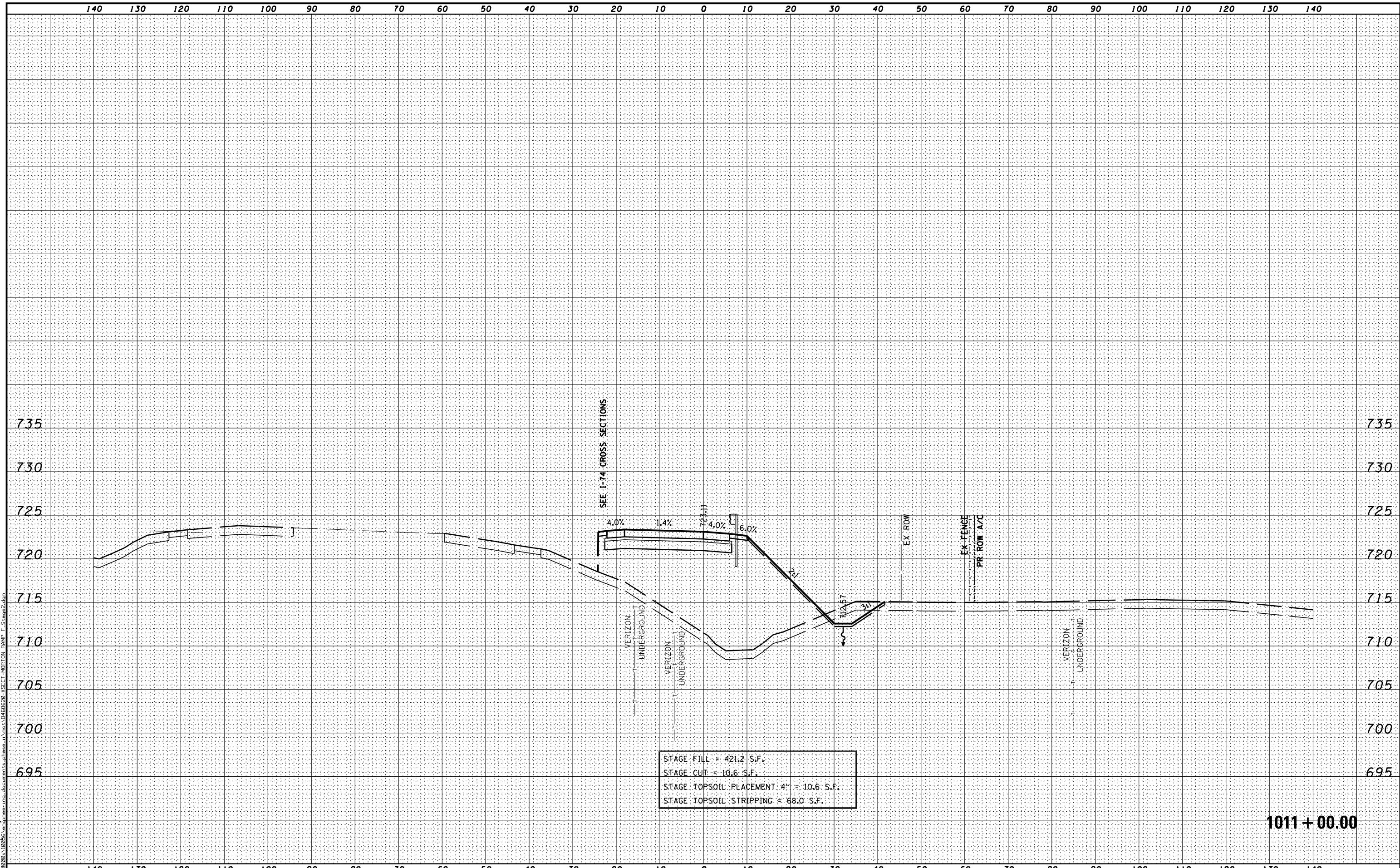


STATE OF ILLINOIS  
DEPARTMENT OF TRANSPORTATION

MAINTENANCE OF TRAFFIC - STAGE 2  
CROSS SECTIONS - I-74 & MORTON AVE RAMP F

SCALE: H 1"=10', V 1"=5' SHEET NO. 4 OF 9 SHEETS STA. 1010+00.00 TO STA. 1010+00.00

F.A.I. RTE.	SECTION	COUNTY	TOTAL SHEETS	SHEET NO.
90	I14R(14HB-4,14,14HVB)BRJ	TAZEWELL	2433	585
			CONTRACT NO. 68620	
ILLINOIS FED. AID PROJECT				



MODEL NAME: XS\_SHEET\_Temporary\_model\_name\_5  
 DESIGN FILE: \\10255\engineering\documents\phase\_1\mst\0468620-XSECT-MORTON\_RAMP\_F\_Stage2.dgn

FILE NAME -	DESIGNED -	REVISED -
...\\0468620-XSECT-MORTON_RAMP_F_Stage2.dgn	DRAWN -	REVISED -
USER NAME = eanderson	CHECKED -	REVISED -
PLOT DATE = 7/26/2012	DATE - JULY 20, 2012	REVISED -



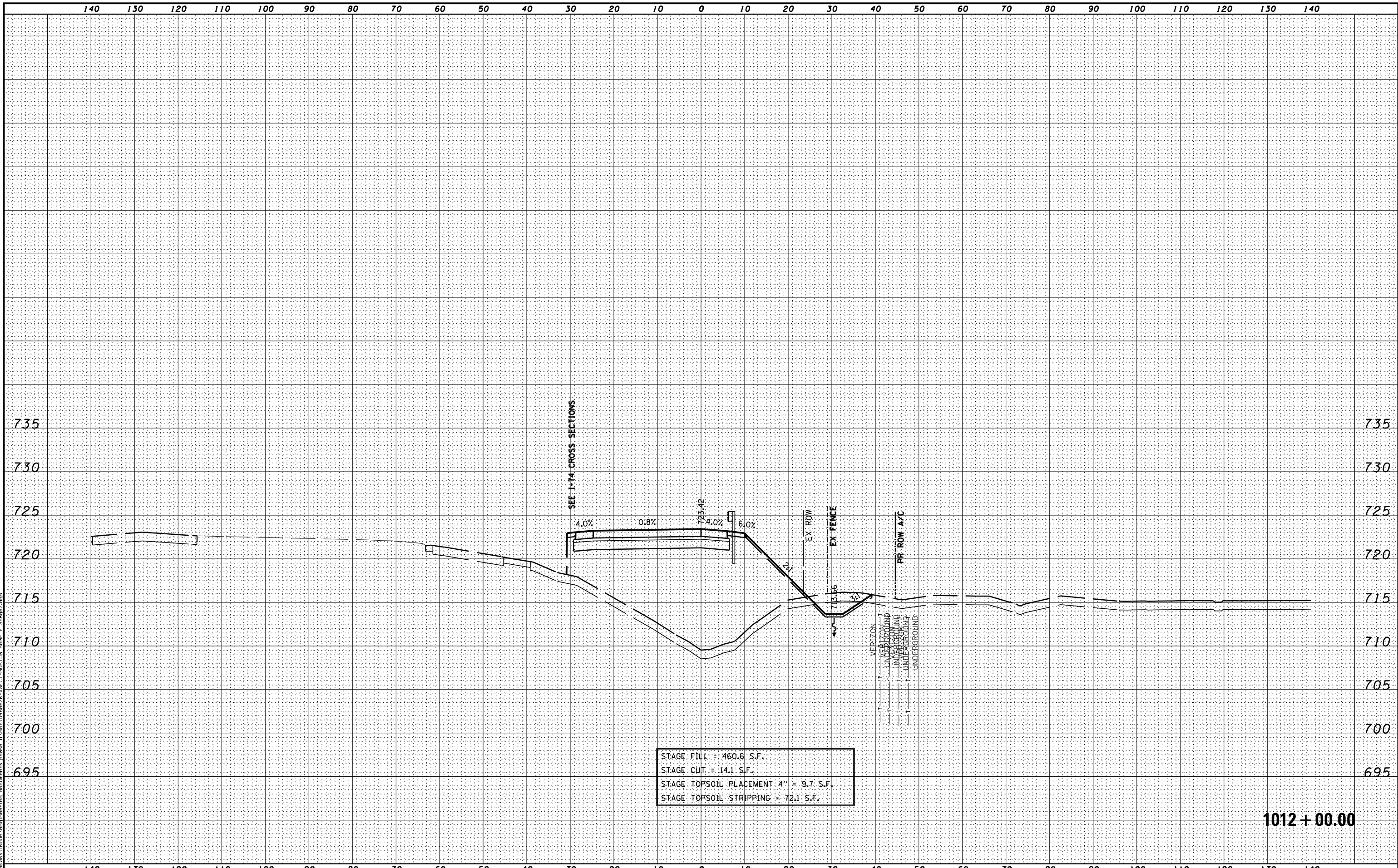
STATE OF ILLINOIS  
DEPARTMENT OF TRANSPORTATION

MAINTENANCE OF TRAFFIC - STAGE 2  
CROSS SECTIONS - I-74 & MORTON AVE RAMP F  
SCALE: H 1"=10', V 1"=5' SHEET NO. 5 OF 9 SHEETS STA. 1011+00.00 TO STA. 1011+00.00

F.A.I. RTE.	SECTION	COUNTY	TOTAL SHEETS	SHEET NO.
• 90-[14R(14HB-4,14,14HVB)BR]		TAZEWELL	2433	586
			CONTRACT NO. 68620	
ILLINOIS FED. AID PROJECT				

1011 + 00.00





STAGE FILL = 460.6 S.F.  
 STAGE CUT = 14.1 S.F.  
 STAGE TOPSOIL PLACEMENT 4' = 9.7 S.F.  
 STAGE TOPSOIL STRIPPING = 72.1 S.F.

1012+00.00

MODEL NAME: XS\_SHEET\_Temporary\_model\_name\_6  
 DESIGN FILE: \\10255\engineering\documents\phase\_1\mst\0468620-XSECT-MORTON RAMP F\_Stage2.dgn

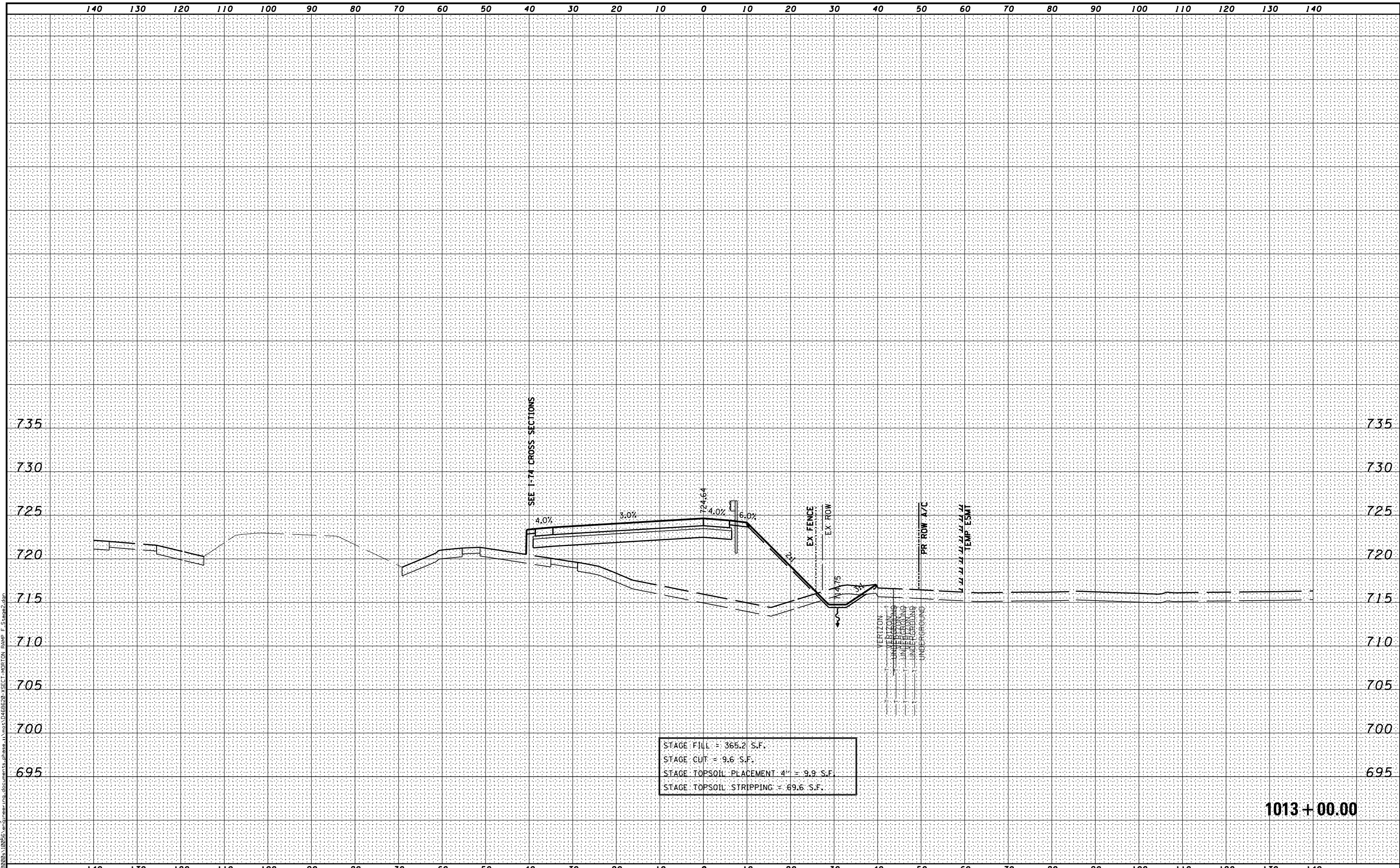
FILE NAME =	DESIGNED -	REVISED -
...\\0468620-XSECT-MORTON RAMP F_Stage2.dgn	DRAWN -	REVISED -
USER NAME = eanderson	CHECKED -	REVISED -
PLOT DATE = 7/26/2012	DATE - JULY 20, 2012	REVISED -



STATE OF ILLINOIS  
 DEPARTMENT OF TRANSPORTATION

MAINTENANCE OF TRAFFIC - STAGE 2  
 CROSS SECTIONS - I-74 & MORTON AVE RAMP F  
 SCALE: H 1"=10', V 1"=5' SHEET NO. 6 OF 9 SHEETS STA. 1012+00.00 TO STA. 1012+00.00

F.A.I. RTE.	SECTION	COUNTY	TOTAL SHEETS	SHEET NO.
90	I14R(14HB-4,14,14HVB)BRJ	TAZEWELL	2433	587
			CONTRACT NO. 68620	
ILLINOIS FED. AID PROJECT				



STAGE FILL = 365.2 S.F.  
 STAGE CUT = 9.6 S.F.  
 STAGE TOPSOIL PLACEMENT 4" = 9.9 S.F.  
 STAGE TOPSOIL STRIPPING = 69.6 S.F.

1013+00.00

MODEL NAME: XS\_SHEET\_Temporary\_model\_name\_7  
 DESIGN FILE: \\10255\encl\engineering\_documents\_phase\_1\mst\0468620-XSECT-MORTON RAMP\_F\_Stage2.dgn

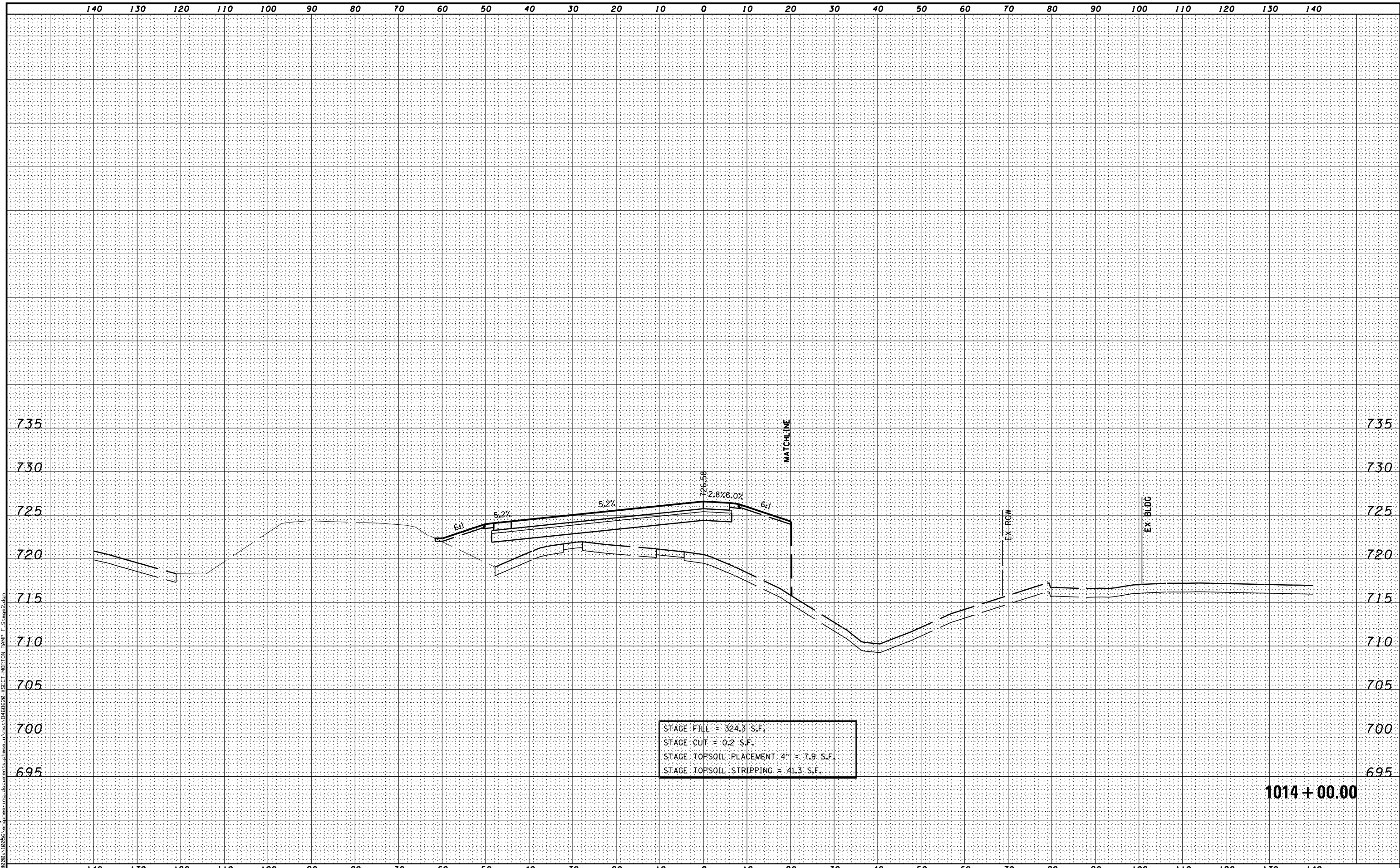
FILE NAME =	DESIGNED -	REVISED -
...\\0468620-XSECT-MORTON RAMP_F_Stage2.dgn	DRAWN -	REVISED -
USER NAME = eanderson	CHECKED -	REVISED -
PLOT DATE = 7/26/2012	DATE - JULY 20, 2012	REVISED -



STATE OF ILLINOIS  
 DEPARTMENT OF TRANSPORTATION

MAINTENANCE OF TRAFFIC - STAGE 2  
 CROSS SECTIONS - I-74 & MORTON AVE RAMP F  
 SCALE: H 1"=10', V 1"=5' SHEET NO. 7 OF 9 SHEETS STA. 1013+00.00 TO STA. 1013+00.00

F.A.I. RTE.	SECTION	COUNTY	TOTAL SHEETS	SHEET NO.
• 90-[14R(14HB-4,14,14HVB)BR]		TAZEWELL	2433	588
			CONTRACT NO. 68620	
ILLINOIS FED. AID PROJECT				



MODEL NAME: XS\_SHEET\_Temporary\_model\_name\_8  
 DESIGN FILE: \\10255\engineering\documents\_phase\_1\10468620\_XSECT-MORTON\_RAMP\_F\_Stage2.dgn

FILE NAME =	DESIGNED -	REVISED -
...\\10468620-XSECT-MORTON_RAMP_F_Stage2.dgn	DRAWN -	REVISED -
USER NAME = eanderson	CHECKED -	REVISED -
PLOT DATE = 7/26/2012	DATE - JULY 20, 2012	REVISED -

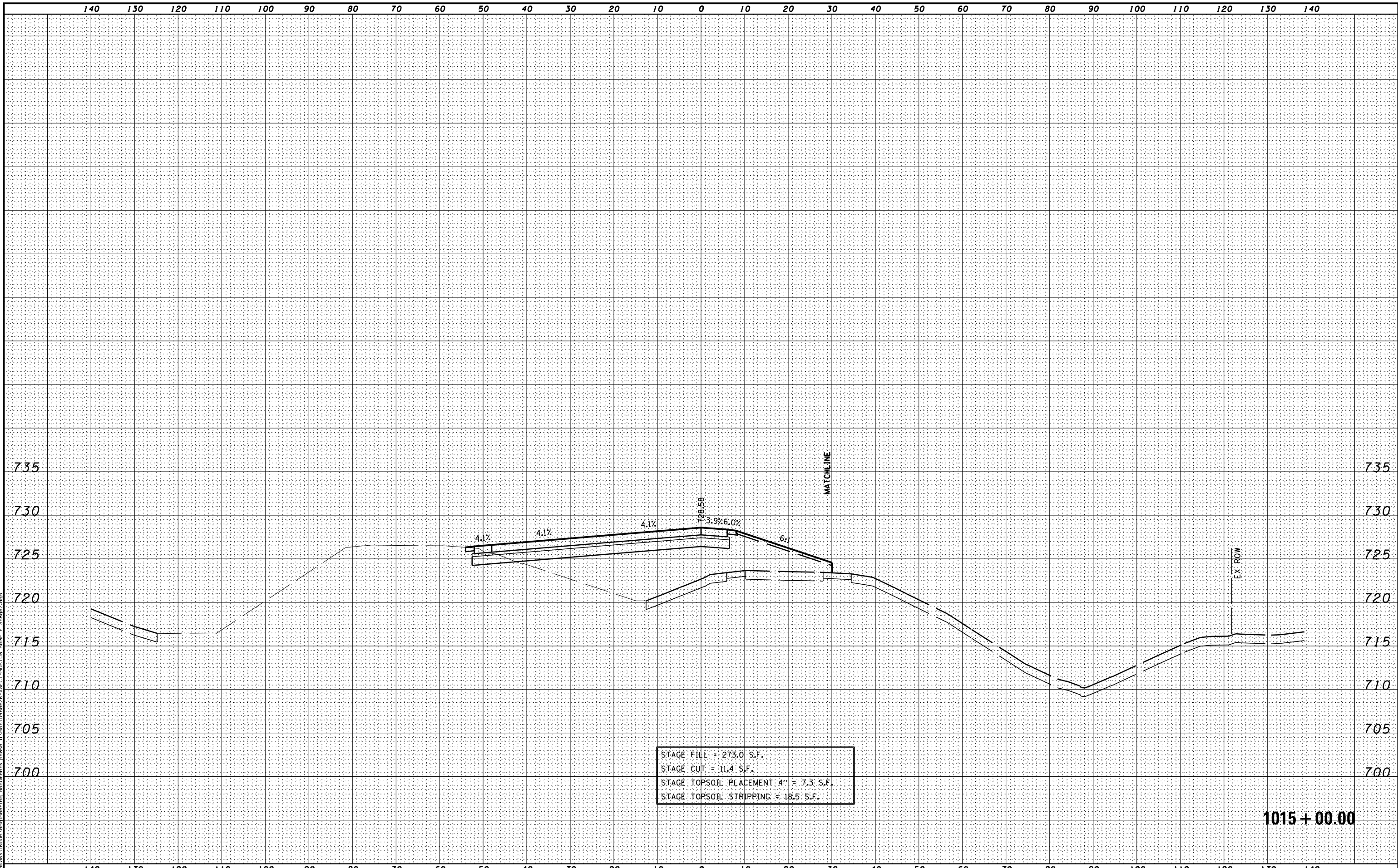


STATE OF ILLINOIS  
 DEPARTMENT OF TRANSPORTATION

MAINTENANCE OF TRAFFIC - STAGE 2  
 CROSS SECTIONS - I-74 & MORTON AVE RAMP F  
 SCALE: H 1"=10', V 1"=5' SHEET NO. 8 OF 9 SHEETS STA. 1014+00.00 TO STA. 1014+00.00

F.A.I. RTE.	SECTION	COUNTY	TOTAL SHEETS	SHEET NO.
90	I14R(I4HB-4,14,14HVB)BRJ	TAZEWELL	2433	589
			CONTRACT NO. 68620	
ILLINOIS FED. AID PROJECT				

1014 + 00.00



STAGE FILL = 273.0 S.F.  
 STAGE CUT = 11.4 S.F.  
 STAGE TOPSOIL PLACEMENT 4" = 7.3 S.F.  
 STAGE TOPSOIL STRIPPING = 18.5 S.F.

1015 + 00.00

MODEL NAME: XS\_SHEET\_Temporary\_model\_name\_9  
 DESIGN FILE: \\10255\engineering\documents\phase\_1\mst\0468620-XSECT-MORTON RAMP F\_Stage2.dgn

FILE NAME =	DESIGNED -	REVISED -
...\\0468620-XSECT-MORTON RAMP F_Stage2.dgn	DRAWN -	REVISED -
USER NAME = eanderson	CHECKED -	REVISED -
PLOT DATE = 7/26/2012	DATE - JULY 20, 2012	REVISED -



STATE OF ILLINOIS  
 DEPARTMENT OF TRANSPORTATION

MAINTENANCE OF TRAFFIC - STAGE 2  
 CROSS SECTIONS - I-74 & MORTON AVE RAMP F  
 SCALE: H 1"=10', V 1"=5' SHEET NO. 9 OF 9 SHEETS STA. 1015+00.00 TO STA. 1015+00.00

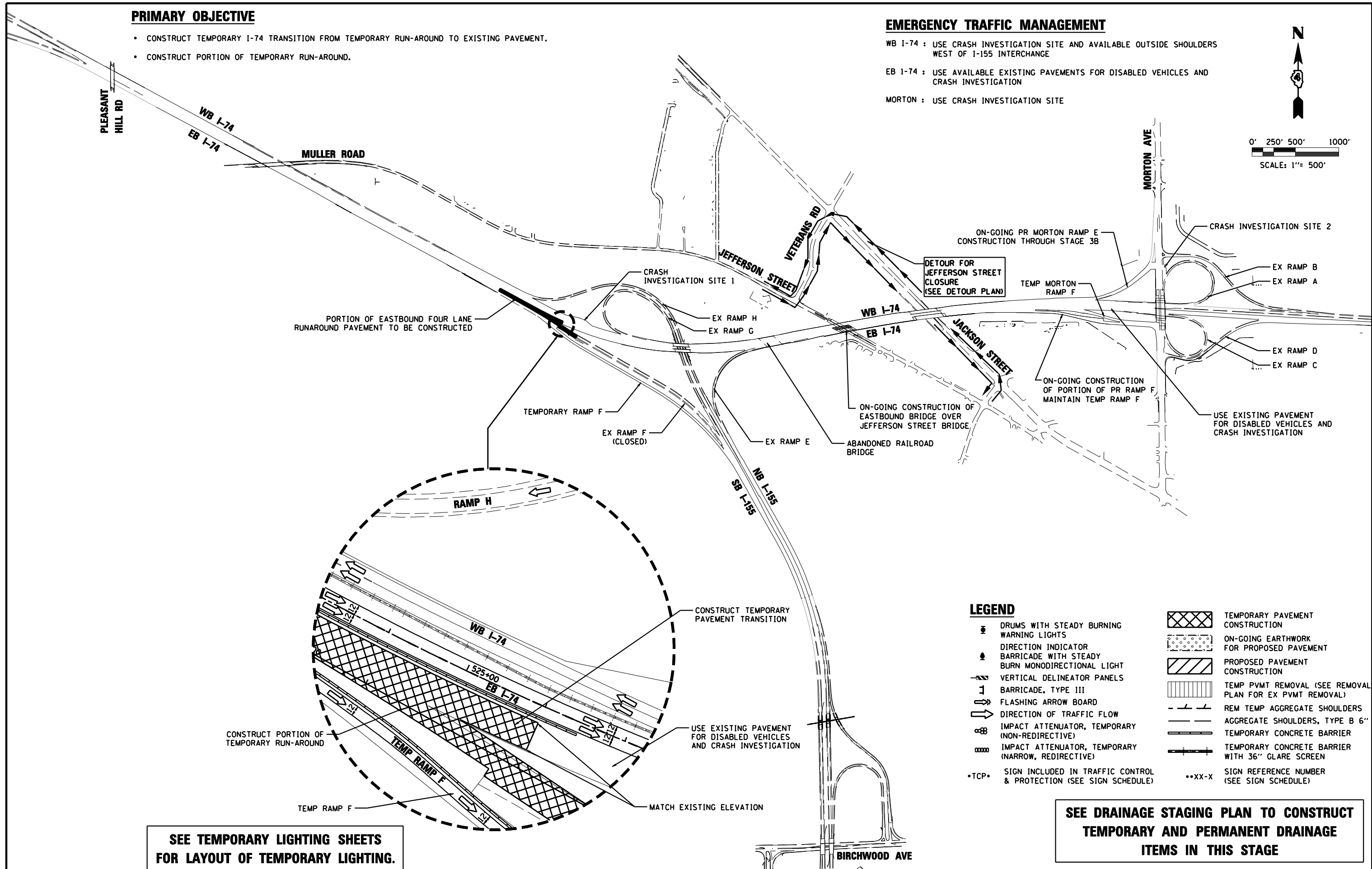
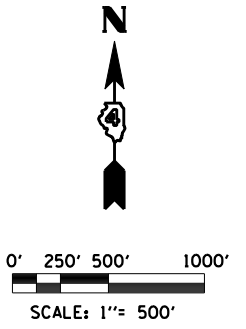
F.A.I. RTE.	SECTION	COUNTY	TOTAL SHEETS	SHEET NO.
90	I14R(I14HB-4,14,14HVB)BRJ	TAZEWELL	2433	5890
CONTRACT NO. 68620			ILLINOIS FED. AID PROJECT	

**PRIMARY OBJECTIVE**

- CONSTRUCT TEMPORARY I-74 TRANSITION FROM TEMPORARY RUN-AROUND TO EXISTING PAVEMENT.
- CONSTRUCT PORTION OF TEMPORARY RUN-AROUND.

**EMERGENCY TRAFFIC MANAGEMENT**

- WB I-74 : USE CRASH INVESTIGATION SITE AND AVAILABLE OUTSIDE SHOULDERS WEST OF I-155 INTERCHANGE
- EB I-74 : USE AVAILABLE EXISTING PAVEMENTS FOR DISABLED VEHICLES AND CRASH INVESTIGATION
- MORTON : USE CRASH INVESTIGATION SITE



**LEGEND**

- DRUMS WITH STEADY BURNING WARNING LIGHTS
- DIRECTION INDICATOR
- BARRICADE WITH STEADY BURN MONODIRECTIONAL LIGHT
- VERTICAL DELINEATOR PANELS
- BARRICADE, TYPE III
- FLASHING ARROW BOARD
- DIRECTION OF TRAFFIC FLOW
- IMPACT ATTENUATOR, TEMPORARY (NON-REDIRECTIVE)
- IMPACT ATTENUATOR, TEMPORARY (NARROW, REDIRECTIVE)
- \*TCP\* SIGN INCLUDED IN TRAFFIC CONTROL & PROTECTION (SEE SIGN SCHEDULE)
- TEMPORARY PAVEMENT CONSTRUCTION
- ON-GOING EARTHWORK FOR PROPOSED PAVEMENT
- PROPOSED PAVEMENT CONSTRUCTION
- TEMP PVMT REMOVAL (SEE REMOVAL PLAN FOR EX PVMT REMOVAL)
- REM TEMP AGGREGATE SHOULDERS
- AGGREGATE SHOULDERS, TYPE B 6"
- TEMPORARY CONCRETE BARRIER
- TEMPORARY CONCRETE BARRIER WITH 36" GLARE SCREEN
- \*\*XX-X SIGN REFERENCE NUMBER (SEE SIGN SCHEDULE)

**SEE TEMPORARY LIGHTING SHEETS FOR LAYOUT OF TEMPORARY LIGHTING.**

**SEE DRAINAGE STAGING PLAN TO CONSTRUCT TEMPORARY AND PERMANENT DRAINAGE ITEMS IN THIS STAGE**

FILE NAME =	DESIGNED - HTL	REVISED -
D468620-sh1-plan-02B.dgn	DRAWN - JP	REVISED -
USER NAME = TERRA	CHECKED - DA/LVA	REVISED -
PLOT DATE = 7/16/2012	DATE - 7/20/2012	REVISED -



**STATE OF ILLINOIS  
DEPARTMENT OF TRANSPORTATION**

**MAINTENANCE OF TRAFFIC  
STAGE 2B SCHEMATIC DRAWINGS**

SCALE: SHEET NO. 1 OF 17 SHEETS STA. TO STA.

F.A.I. RTE.	SECTION	COUNTY	TOTAL SHEETS	SHEET NO.
90-[14R(14HB-4,14,14HB)BR]	TAZEWELL	2433	598	
CONTRACT NO. 68620				
ILLINOIS FED. AID PROJECT				

**PRIMARY OBJECTIVES**

1. CONSTRUCT EB I-74 LANES EAST AND WEST OF I-155 INTERCHANGE.
2. CONSTRUCT TEMPORARY I-155 RAMP F AND THE WEST PORTION OF THE TEMPORARY (4-LANE) I-74 RUN-AROUND.

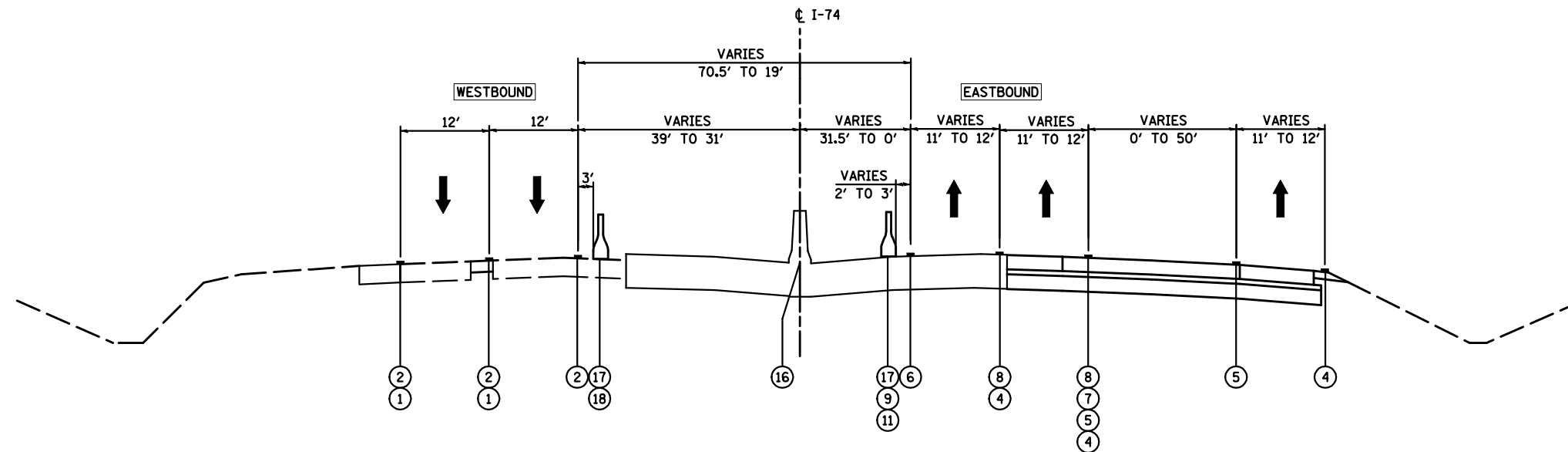
**CONSTRUCTION**

1. RECONSTRUCT TEMPORARY EB I-74 PAVEMENT FOR THE EB PORTION OF THE TEMPORARY RUN-AROUND FROM EB I-74 STATION 517+81 TO STATION 526+00.

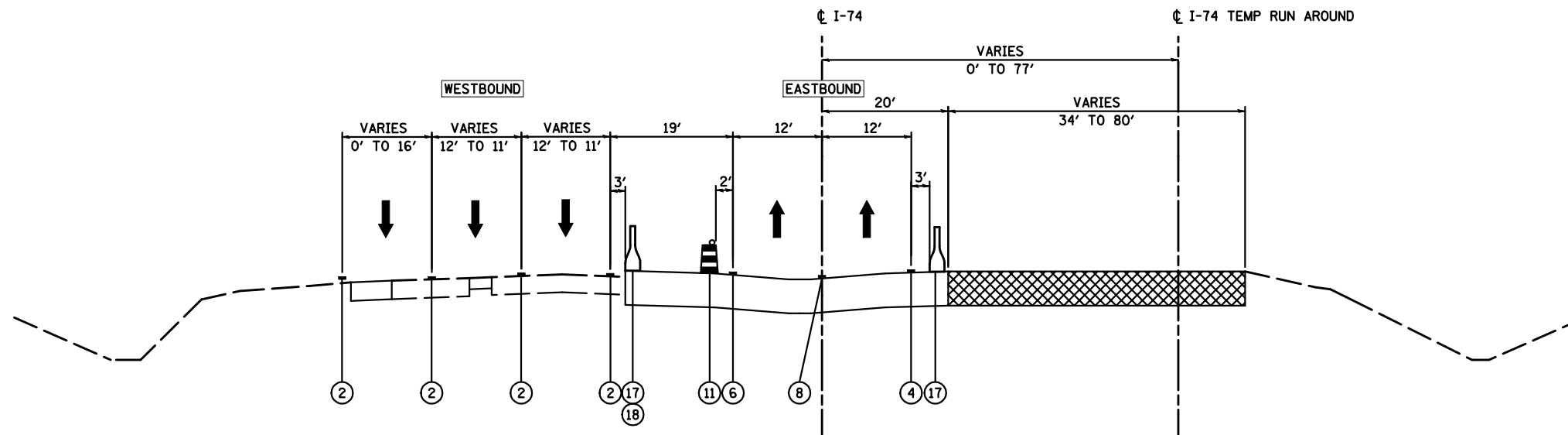
**TRAFFIC**

1. MAINTAIN 3 EB I-74 TRAFFIC LANES FROM EB I-474 TO I-74 STATION 496+00 ON NEW PAVEMENT AND OUTSIDE SHOULDER.
2. RE-OPEN EB I-474 TO MAINTAIN 2 LANES OF TRAFFIC THAT MERGE WITH 2 EB I-74 TRAFFIC LANES THAT NARROW TO THE ABOVE 3-LANE SECTION.
3. BEGIN LANE SHIFT TO RELOCATE THE WESTERN EB I-74 CROSS-OVER TO 2 MEDIAN LANES FROM STATION 496+00 TO STATION 506+00 AND CONTINUE EAST WITH A 2-LANE BASIC SECTION TO BE MAINTAINED DURING APPLICABLE PEAK HOURS AS PER STAGE 2A.
4. THE OUTER EB I-74 LANE SHALL BECOME A SINGLE LANE EXIT TO TEMPORARY I-155 RAMP F AT STATION 496+00. MAINTAIN THE TEMPORARY I-155 RAMP F TRAFFIC AT ALL TIMES.

FILE NAME =	DESIGNED - DA	REVISED -		<b>STATE OF ILLINOIS DEPARTMENT OF TRANSPORTATION</b>	<b>MAINTENANCE OF TRAFFIC STAGE 2B GENERAL NOTES</b>	F.A.I. RTE.	SECTION	COUNTY	TOTAL SHEETS	SHEET NO.
D468620-sh1-gennote-02B.dgn	DRAWN - CM	REVISED -				• 90-[14R(14HB-4,14,14HVB)BR]	TAZEWELL	2433	591	
USER NAME = TERRA	CHECKED - HTL/LVA	REVISED -				CONTRACT NO. 68620				
PLOT DATE = 7/16/2012	DATE - 7/20/2012	REVISED -				ILLINOIS FED. AID PROJECT				
SCALE:						SHEET NO. 2 OF 17 SHEETS		STA.	TO STA.	



**MAINTENANCE OF TRAFFIC  
TYPICAL SECTION - STAGE 2B  
I-74**  
STA 462+00 TO STA 517+80.78



**MAINTENANCE OF TRAFFIC  
TYPICAL SECTION - STAGE 2B  
I-74**  
STA 517+80.78 TO STA 526+00

**LEGEND:**

- ① EXISTING PAVEMENT MARKING
- ② TEMPORARY PAVEMENT MARKING FROM PREVIOUS STAGE
- ③ PROPOSED PAVEMENT MARKING IN PLACE
- ④ PAVEMENT MARKING, 4" SOLID WHITE
- ⑤ PAVEMENT MARKING, 8" SOLID WHITE
- ⑥ PAVEMENT MARKING, 4" SOLID YELLOW
- ⑦ PAVEMENT MARKING, 4" DOTTED WHITE (3' SKIP, 9' DASH)
- ⑧ PAVEMENT MARKING, 4" SKIP-DASH WHITE (30' SKIP, 10' DASH)
- ⑨ DRUMS WITH STEADY BURNING WARNING LIGHTS AT 25' CENTERS
- ⑩ DRUMS WITH STEADY BURNING WARNING LIGHTS AT 50' CENTERS
- ⑪ DRUMS WITH STEADY BURNING WARNING LIGHTS AT 100' CENTERS
- ⑫ DRUMS WITH STEADY BURNING WARNING LIGHTS 1000' CENTERS
- ⑬ PAVEMENT MARKING, 4" SOLID DOUBLE YELLOW
- ⑭ VERTICAL DELINEATOR PANELS
- ⑮ TEMPORARY GEOTEXTILE RETAINING WALL
- ⑯ PROPOSED CONCRETE BARRIER
- ⑰ TEMPORARY CONCRETE BARRIER
- ⑱ GLARE SCREEN
- ▨ PROPOSED PAVEMENT CONSTRUCTION
- ▩ TEMPORARY PAVEMENT CONSTRUCTION
- ◻ ON-GOING EARTHWORK FOR PROPOSED PAVEMENT

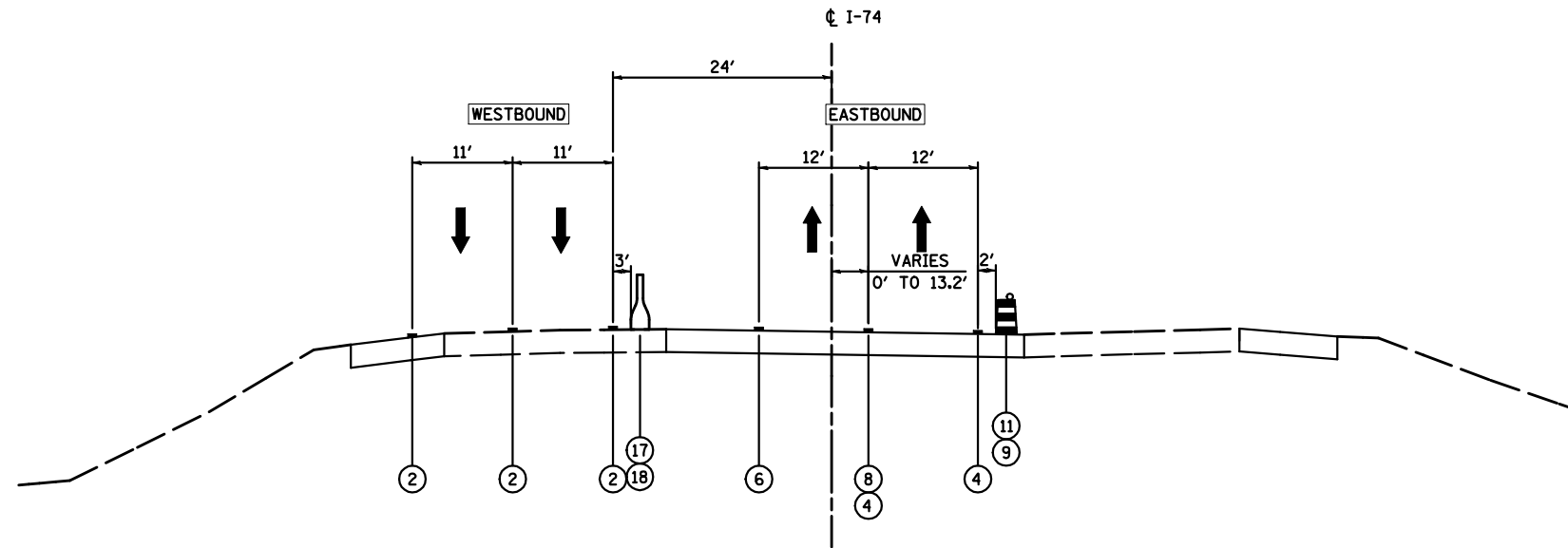
FILE NAME =	DESIGNED - HTL	REVISED -
D468620-sh-typical01-02B.dgn	DRAWN - KV/JP	REVISED -
USER NAME = TERRA	CHECKED - DA/LVA	REVISED -
PLOT DATE = 7/16/2012	DATE - 7/20/2012	REVISED -



STATE OF ILLINOIS  
DEPARTMENT OF TRANSPORTATION

SCALE:	MAINTENANCE OF TRAFFIC STAGE 2B - TYPICAL SECTIONS - I-74
SHEET NO. 3 OF 17 SHEETS	STA. TO STA.




F.A.I. RTE.	SECTION	COUNTY	TOTAL SHEETS	SHEET NO.
90-[14R(14HB-4,14,14HB)BR]	TAZEWELL	2433	592	
CONTRACT NO. 68620				
ILLINOIS FED. AID PROJECT				



**MAINTENANCE OF TRAFFIC  
TYPICAL SECTION - STAGE 2B  
I-155**

STA 526+00 TO STA 532+60.69

**LEGEND:**

- ① EXISTING PAVEMENT MARKING
- ② TEMPORARY PAVEMENT MARKING FROM PREVIOUS STAGE
- ③ PROPOSED PAVEMENT MARKING IN PLACE
- ④ PAVEMENT MARKING, 4" SOLID WHITE
- ⑤ PAVEMENT MARKING, 8" SOLID WHITE
- ⑥ PAVEMENT MARKING, 4" SOLID YELLOW
- ⑦ PAVEMENT MARKING, 4" DOTTED WHITE (3' SKIP, 9' DASH)
- ⑧ PAVEMENT MARKING, 4" SKIP-DASH WHITE (30' SKIP, 10' DASH)
- ⑨ DRUMS WITH STEADY BURNING WARNING LIGHTS AT 25' CENTERS
- ⑩ DRUMS WITH STEADY BURNING WARNING LIGHTS AT 50' CENTERS
- ⑪ DRUMS WITH STEADY BURNING WARNING LIGHTS AT 100' CENTERS
- ⑫ DRUMS WITH STEADY BURNING WARNING LIGHTS 1000' CENTERS
- ⑬ PAVEMENT MARKING, 4" SOLID DOUBLE YELLOW
- ⑭ VERTICAL DELINEATOR PANELS
- ⑮ TEMPORARY GEOTEXTILE RETAINING WALL
- ⑯ PROPOSED CONCRETE BARRIER
- ⑰ TEMPORARY CONCRETE BARRIER
- ⑱ GLARE SCREEN
-  PROPOSED PAVEMENT CONSTRUCTION
-  TEMPORARY PAVEMENT CONSTRUCTION
-  ON-GOING EARTHWORK FOR PROPOSED PAVEMENT

FILE NAME =	DESIGNED - HTL	REVISED - -
D468620-sh-typical02-02B.dgn	DRAWN - KV/JP	REVISED - -
USER NAME = TERRA	CHECKED - DA/LVA	REVISED - -
PLOT DATE = 7/16/2012	DATE - 7/20/2012	REVISED - -



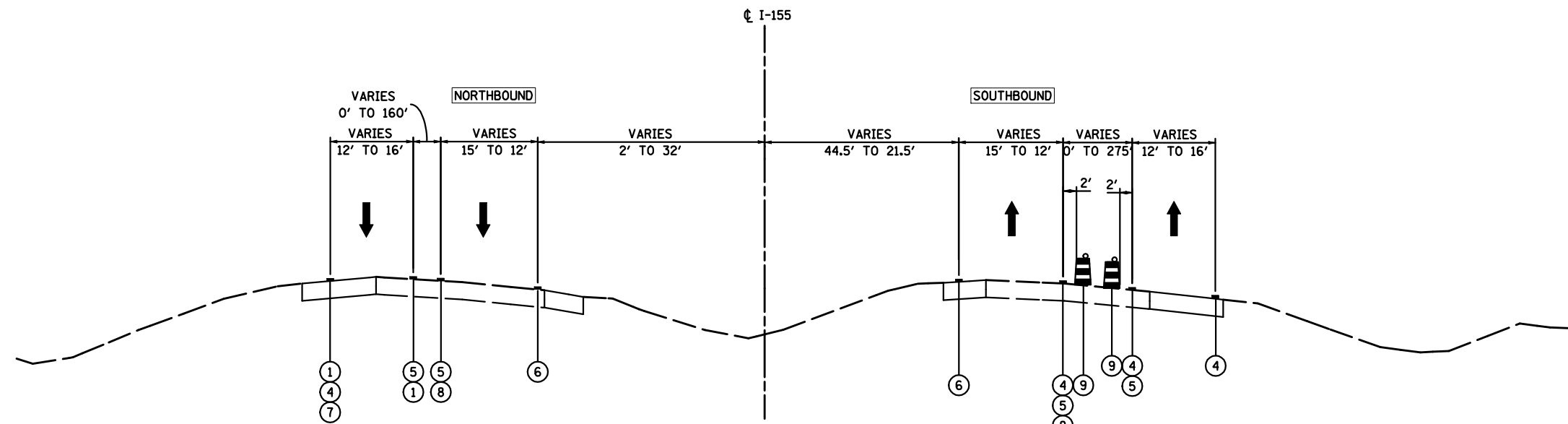
**STATE OF ILLINOIS  
DEPARTMENT OF TRANSPORTATION**

**MAINTENANCE OF TRAFFIC  
STAGE 2B - TYPICAL SECTIONS - I-74**

SCALE: SHEET NO. 4 OF 17 SHEETS STA. TO STA.

F.A.I. RT#	SECTION	COUNTY	TOTAL SHEETS	SHEET NO.
90-114R(14HB-4,14,14HB)BR	TAZEW	ILLINOIS	17	4
CONTRACT NO. 68620			ILLINOIS FED. AID PROJECT	








**MAINTENANCE OF TRAFFIC  
TYPICAL SECTION - STAGE 2B  
I-155**

STA 9+08.07 TO STA 51+00

**LEGEND:**

- ① EXISTING PAVEMENT MARKING
- ② TEMPORARY PAVEMENT MARKING FROM PREVIOUS STAGE
- ③ PROPOSED PAVEMENT MARKING IN PLACE
- ④ PAVEMENT MARKING, 4" SOLID WHITE
- ⑤ PAVEMENT MARKING, 8" SOLID WHITE
- ⑥ PAVEMENT MARKING, 4" SOLID YELLOW
- ⑦ PAVEMENT MARKING, 4" DOTTED WHITE (3' SKIP, 9' DASH)
- ⑧ PAVEMENT MARKING, 4" SKIP-DASH WHITE (30' SKIP, 10' DASH)
- ⑨ DRUMS WITH STEADY BURNING WARNING LIGHTS AT 25' CENTERS
- ⑩ DRUMS WITH STEADY BURNING WARNING LIGHTS AT 50' CENTERS
- ⑪ DRUMS WITH STEADY BURNING WARNING LIGHTS AT 100' CENTERS
- ⑫ DRUMS WITH STEADY BURNING WARNING LIGHTS 1000' CENTERS
- ⑬ PAVEMENT MARKING, 4" SOLID DOUBLE YELLOW
- ⑭ VERTICAL DELINEATOR PANELS
- ⑮ TEMPORARY GEOTEXTILE RETAINING WALL
- ⑯ PROPOSED CONCRETE BARRIER
- ⑰ TEMPORARY CONCRETE BARRIER
- ⑱ GLARE SCREEN
-  PROPOSED PAVEMENT CONSTRUCTION
-  TEMPORARY PAVEMENT CONSTRUCTION
-  ON-GOING EARTHWORK FOR PROPOSED PAVEMENT

FILE NAME =	DESIGNED - HTL	REVISED -
D468620-sh-typical N01-02B.dgn	DRAWN - KV/JP	REVISED -
USER NAME = TERRA	CHECKED - DA/LVA	REVISED -
PLOT DATE = 7/16/2012	DATE - 7/20/2012	REVISED -

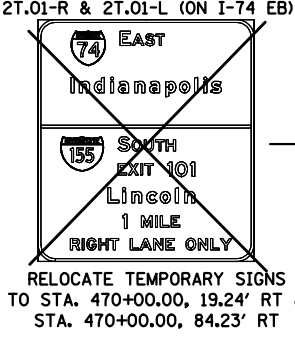

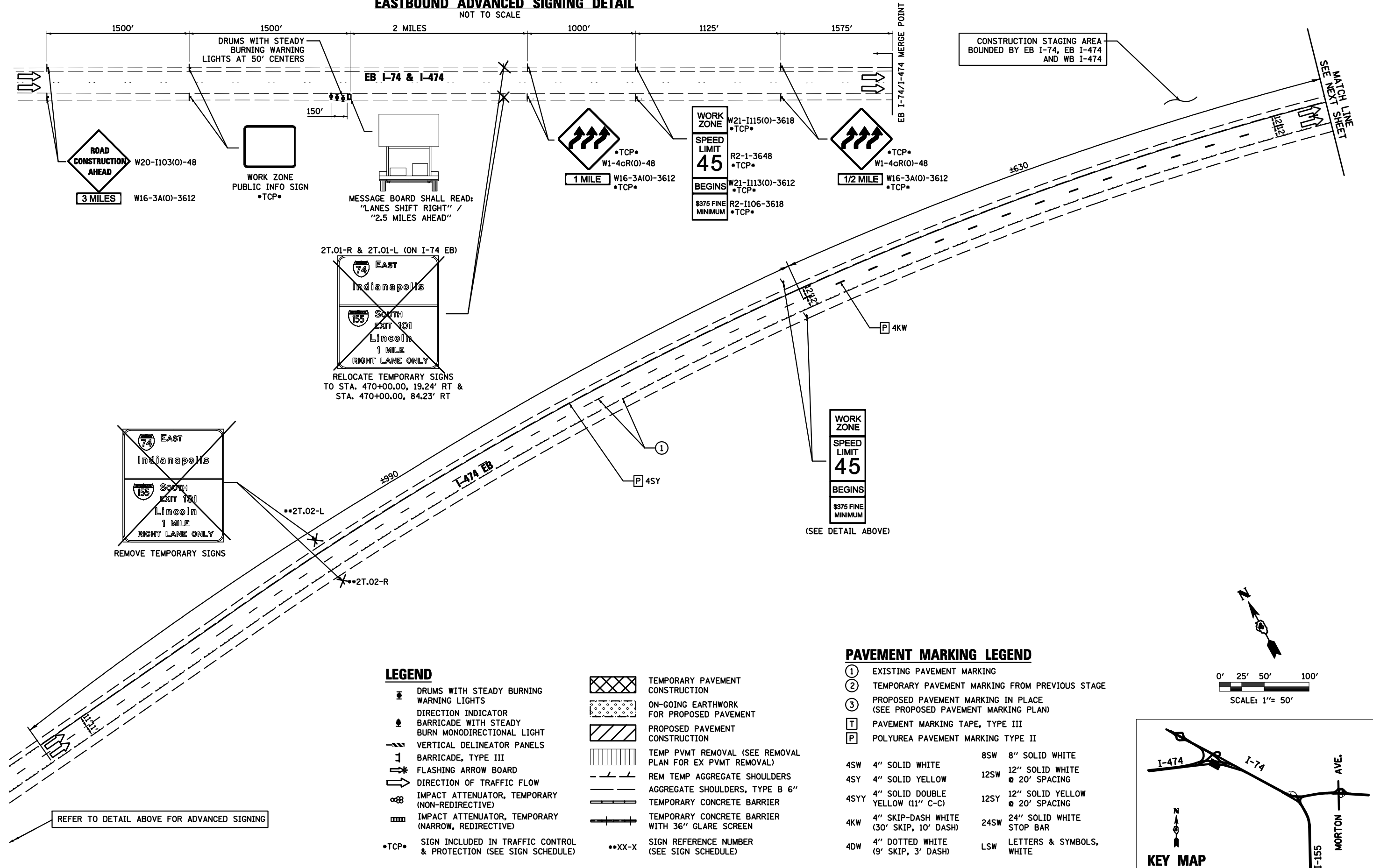


**STATE OF ILLINOIS  
DEPARTMENT OF TRANSPORTATION**

<b>MAINTENANCE OF TRAFFIC STAGE 2B - TYPICAL SECTIONS - I-155</b>	
SCALE:	TO STA.
SHEET NO. 5 OF 17 SHEETS	STA. TO STA.

F.A.I. RTE.	SECTION	COUNTY	TOTAL SHEETS	SHEET NO.
90-[14R(14HB-4,14,14HB)BR]	TAZEWELL	2433	594	
CONTRACT NO. 68620				
ILLINOIS FED. AID PROJECT				

**EASTBOUND ADVANCED SIGNING DETAIL**  
NOT TO SCALE

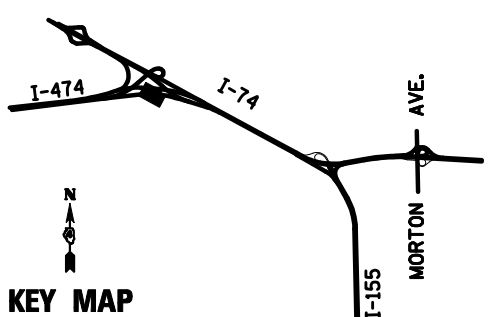


**LEGEND**

- DRUMS WITH STEADY BURNING WARNING LIGHTS
- DIRECTION INDICATOR
- BARRICADE WITH STEADY BURN MONODIRECTIONAL LIGHT
- VERTICAL DELINEATOR PANELS
- ⊥ BARRICADE, TYPE III
- FLASHING ARROW BOARD
- DIRECTION OF TRAFFIC FLOW
- ⊕ IMPACT ATTENUATOR, TEMPORARY (NON-REDIRECTIVE)
- ⊕ IMPACT ATTENUATOR, TEMPORARY (NARROW, REDIRECTIVE)
- TCP• SIGN INCLUDED IN TRAFFIC CONTROL & PROTECTION (SEE SIGN SCHEDULE)
- ⊗ TEMPORARY PAVEMENT CONSTRUCTION
- ⊙ ON-GOING EARTHWORK FOR PROPOSED PAVEMENT
- ▨ PROPOSED PAVEMENT CONSTRUCTION
- ▨ TEMP PVMT REMOVAL (SEE REMOVAL PLAN FOR EX PVMT REMOVAL)
- REM TEMP AGGREGATE SHOULDERS
- AGGREGATE SHOULDERS, TYPE B 6"
- TEMPORARY CONCRETE BARRIER
- TEMPORARY CONCRETE BARRIER WITH 36" GLARE SCREEN
- XX-X SIGN REFERENCE NUMBER (SEE SIGN SCHEDULE)

**PAVEMENT MARKING LEGEND**

- ① EXISTING PAVEMENT MARKING
  - ② TEMPORARY PAVEMENT MARKING FROM PREVIOUS STAGE
  - ③ PROPOSED PAVEMENT MARKING IN PLACE (SEE PROPOSED PAVEMENT MARKING PLAN)
  - T PAVEMENT MARKING TAPE, TYPE III
  - P POLYUREA PAVEMENT MARKING TYPE II
- |     |   |      |                                |
|-----|---|------|--------------------------------|
| 4SW | 4" SOLID WHITE                          | 8SW  | 8" SOLID WHITE                 |
| 4SY | 4" SOLID YELLOW                         | 12SW | 12" SOLID WHITE @ 20' SPACING  |
| 4SY | 4" SOLID DOUBLE YELLOW (11" C-C)        | 12SY | 12" SOLID YELLOW @ 20' SPACING |
| 4KW | 4" SKIP-DASH WHITE (30' SKIP, 10' DASH) | 24SW | 24" SOLID WHITE STOP BAR       |
| 4DW | 4" DOTTED WHITE (9' SKIP, 3' DASH)      | LSW  | LETTERS & SYMBOLS, WHITE       |



FILE NAME =	DESIGNED - HTL	REVISED -
D468620-shr-staging00 174-02B.dgn	DRAWN - JPS	REVISED -
USER NAME = TERRA	CHECKED - DA/LVA	REVISED -
PLOT DATE = 7/16/2012	DATE - 7/20/2012	REVISED -



STATE OF ILLINOIS  
DEPARTMENT OF TRANSPORTATION

MAINTENANCE OF TRAFFIC  
STAGE 2B

SCALE: SHEET NO. 6 OF 17 SHEETS STA. - TO STA. -

F.A.I. RTE.	SECTION	COUNTY	TOTAL SHEETS	SHEET NO.
•	90-[14R(14HB-4,14,14HB)/BR]	TAZEWELL	2433	595
CONTRACT NO. 68620			ILLINOIS FED. AID PROJECT	

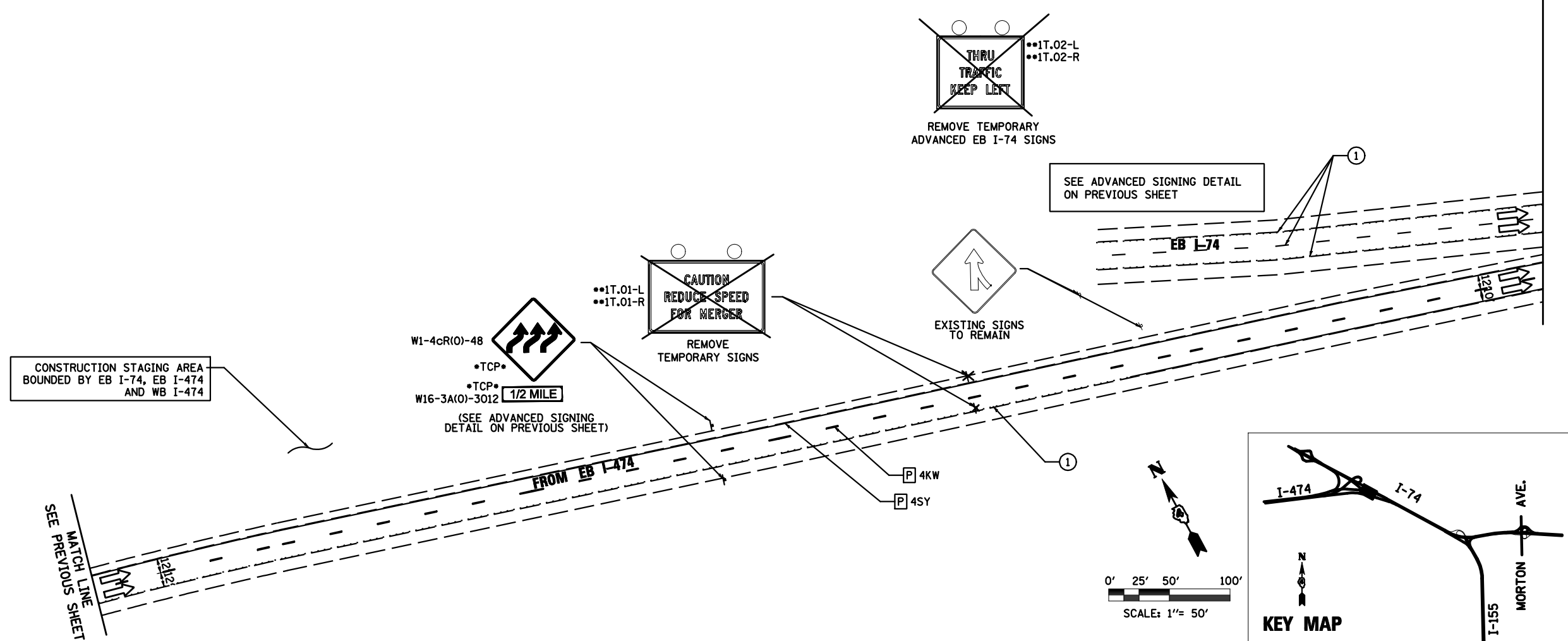
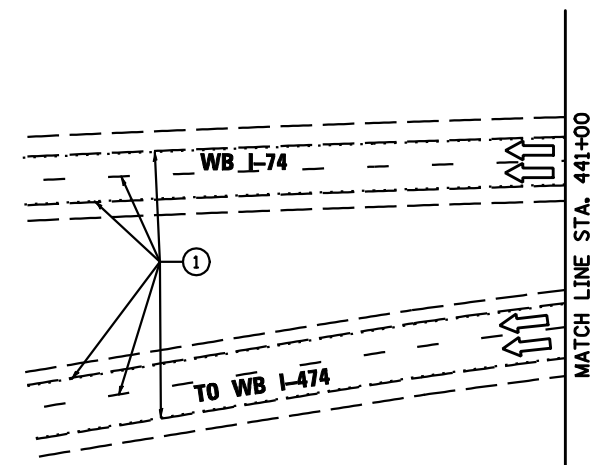
**LEGEND**

- DRUMS WITH STEADY BURNING WARNING LIGHTS
- DIRECTION INDICATOR
- BARRICADE WITH STEADY BURN MONODIRECTIONAL LIGHT
- VERTICAL DELINEATOR PANELS
- BARRICADE, TYPE III
- FLASHING ARROW BOARD
- DIRECTION OF TRAFFIC FLOW
- IMPACT ATTENUATOR, TEMPORARY (NON-REDIRECTIVE)
- IMPACT ATTENUATOR, TEMPORARY (NARROW, REDIRECTIVE)
- TCP• SIGN INCLUDED IN TRAFFIC CONTROL & PROTECTION (SEE SIGN SCHEDULE)

- TEMPORARY PAVEMENT CONSTRUCTION
- ON-GOING EARTHWORK FOR PROPOSED PAVEMENT
- PROPOSED PAVEMENT CONSTRUCTION
- TEMP PVMT REMOVAL (SEE REMOVAL PLAN FOR EX PVMT REMOVAL)
- REM TEMP AGGREGATE SHOULDERS
- AGGREGATE SHOULDERS, TYPE B 6"
- TEMPORARY CONCRETE BARRIER
- TEMPORARY CONCRETE BARRIER WITH 36" GLARE SCREEN
- XX-X SIGN REFERENCE NUMBER (SEE SIGN SCHEDULE)

**PAVEMENT MARKING LEGEND**

- ① EXISTING PAVEMENT MARKING
  - ② TEMPORARY PAVEMENT MARKING FROM PREVIOUS STAGE
  - ③ PROPOSED PAVEMENT MARKING IN PLACE (SEE PROPOSED PAVEMENT MARKING PLAN)
  - T PAVEMENT MARKING TAPE, TYPE III
  - P POLYUREA PAVEMENT MARKING TYPE II
- |      |   |      |                                |
|------|---|------|--------------------------------|
| 4SW  | 4" SOLID WHITE                          | 8SW  | 8" SOLID WHITE                 |
| 4SY  | 4" SOLID YELLOW                         | 12SW | 12" SOLID WHITE @ 20' SPACING  |
| 4SYY | 4" SOLID DOUBLE YELLOW (11" C-C)        | 12SY | 12" SOLID YELLOW @ 20' SPACING |
| 4KW  | 4" SKIP-DASH WHITE (30' SKIP, 10' DASH) | 24SW | 24" SOLID WHITE STOP BAR       |
| 4DW  | 4" DOTTED WHITE (9' SKIP, 3' DASH)      | LSW  | LETTERS & SYMBOLS, WHITE       |



FILE NAME =	DESIGNED - HTL	REVISED -
D468620-shr-staging01 174-02B.dgn	DRAWN - JPS	REVISED -
USER NAME = TERRA	CHECKED - DA/LVA	REVISED -
PLOT DATE = 7/16/2012	DATE - 7/20/2012	REVISED -



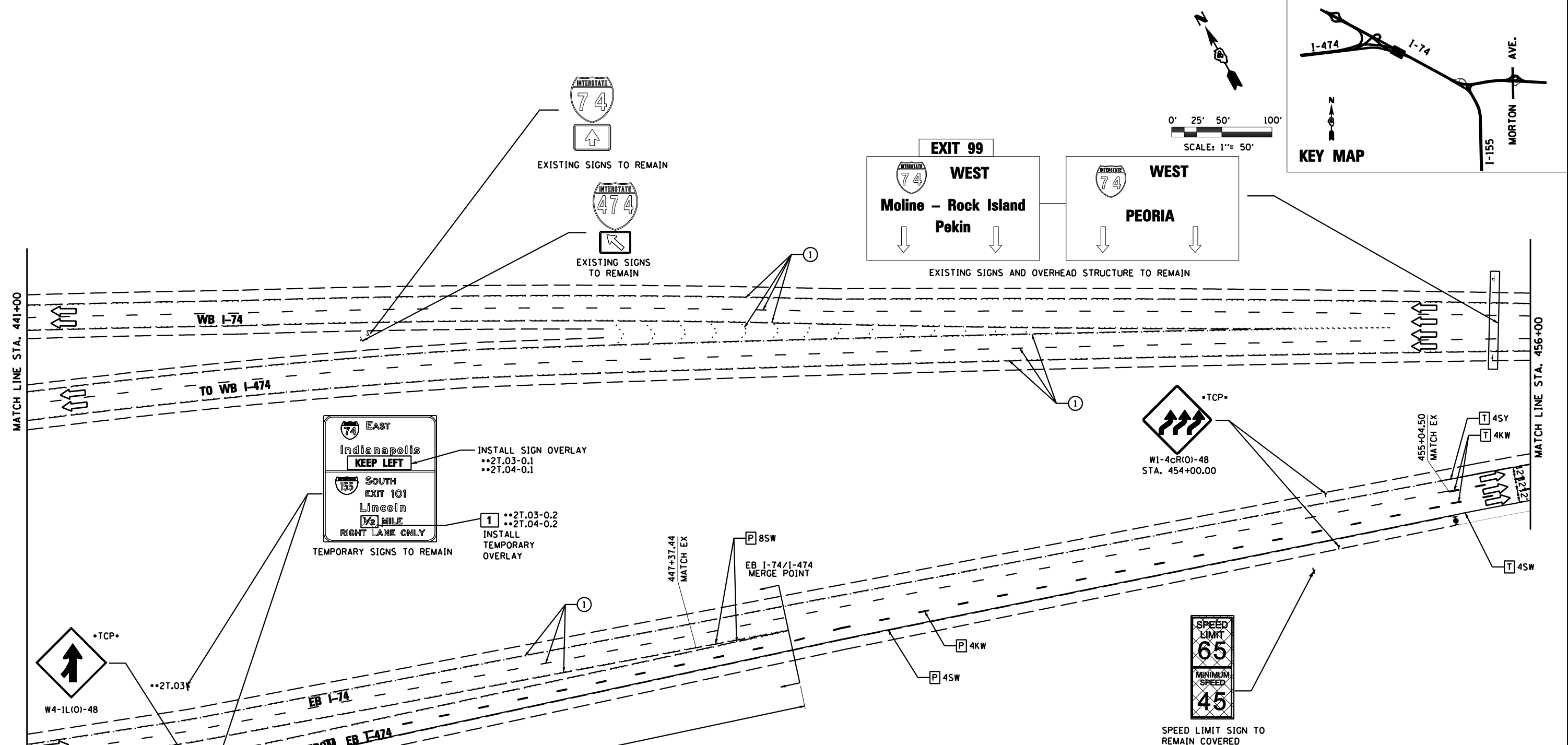
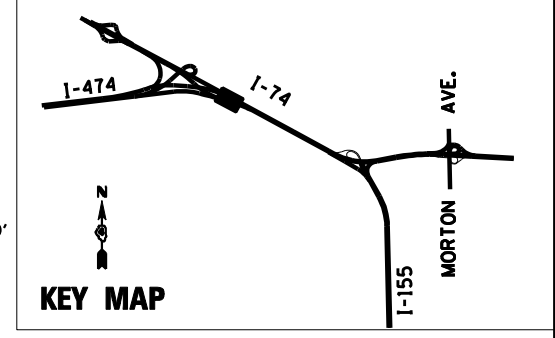
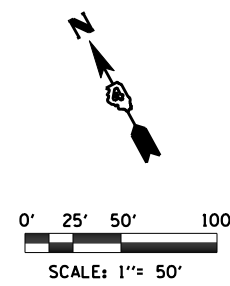
STATE OF ILLINOIS  
DEPARTMENT OF TRANSPORTATION

MAINTENANCE OF TRAFFIC  
STAGE 2B

SCALE: SHEET NO. 7 OF 17 SHEETS STA. - TO STA. -

F.A.I. RTE.	SECTION	COUNTY	TOTAL SHEETS	SHEET NO.
• 90-[14R(14HB-4,14,14HB)/BR]	TAZEWELL	2433	596	
CONTRACT NO. 68620				

ILLINOIS FED. AID PROJECT



**PAVEMENT MARKING LEGEND**

- ① EXISTING PAVEMENT MARKING
  - ② TEMPORARY PAVEMENT MARKING FROM PREVIOUS STAGE
  - ③ PROPOSED PAVEMENT MARKING IN PLACE (SEE PROPOSED PAVEMENT MARKING PLAN)
  - T PAVEMENT MARKING TAPE, TYPE III
  - P POLYUREA PAVEMENT MARKING TYPE II
- |      |   |      |                                |
|------|---|------|--------------------------------|
| 4SW  | 4" SOLID WHITE                          | 8SW  | 8" SOLID WHITE                 |
| 4SY  | 4" SOLID YELLOW                         | 12SW | 12" SOLID WHITE @ 20" SPACING  |
| 4SYY | 4" SOLID DOUBLE YELLOW (11" C-C)        | 12SY | 12" SOLID YELLOW @ 20" SPACING |
| 4KW  | 4" SKIP-DASH WHITE (30' SKIP, 10' DASH) | 24SW | 24" SOLID WHITE STOP BAR       |
| 4DW  | 4" DOTTED WHITE (9' SKIP, 3' DASH)      | LSW  | LETTERS & SYMBOLS, WHITE       |

**LEGEND**

- ☼ DRUMS WITH STEADY BURNING WARNING LIGHTS
- ➔ DIRECTION INDICATOR
- ☼ BARRICADE WITH STEADY BURN MONODIRECTIONAL LIGHT
- ▬ VERTICAL DELINEATOR PANELS
- ⊥ BARRICADE, TYPE III
- ⚡ FLASHING ARROW BOARD
- ➔ DIRECTION OF TRAFFIC FLOW
- ⊘ IMPACT ATTENUATOR, TEMPORARY (NON-REDIRECTIVE)
- ⊘ IMPACT ATTENUATOR, TEMPORARY (NARROW, REDIRECTIVE)
- TCP• SIGN INCLUDED IN TRAFFIC CONTROL & PROTECTION (SEE SIGN SCHEDULE)
- XX-X SIGN REFERENCE NUMBER (SEE SIGN SCHEDULE)
- ▨ TEMPORARY PAVEMENT CONSTRUCTION
- ⊘ ON-GOING EARTHWORK FOR PROPOSED PAVEMENT
- ▨ PROPOSED PAVEMENT CONSTRUCTION
- ▨ TEMP PVMT REMOVAL (SEE REMOVAL PLAN FOR EX PVMT REMOVAL)
- ▬ REM TEMP AGGREGATE SHOULDERS
- ▬ AGGREGATE SHOULDERS, TYPE B 6"
- ▬ TEMPORARY CONCRETE BARRIER
- ▬ TEMPORARY CONCRETE BARRIER WITH 36" GLARE SCREEN

FILE NAME = D468620-sh1-staging02 174-02B.dgn	DESIGNED - HTL	REVISED -		<b>STATE OF ILLINOIS</b> <b>DEPARTMENT OF TRANSPORTATION</b>	<b>MAINTENANCE OF TRAFFIC</b> <b>STAGE 2B</b>	F.A.I. RTE. = 90-[14R(14HB-4,14,14HVB)BR]	SECTION = TAZEWELL	COUNTY =	TOTAL SHEETS = 2433	SHEET NO. = 597		
USER NAME = TERRA	DRAWN - JPS	REVISED -				SCALE: 1" = 50'	SHEET NO. 8 OF 17 SHEETS	STA. - TO STA. 456+00	ILLINOIS FED. AID PROJECT		CONTRACT NO. 68620	
PLOT DATE = 7/16/2012	CHECKED - DA/LVA	REVISED -										
	DATE - 7/20/2012	REVISED -										

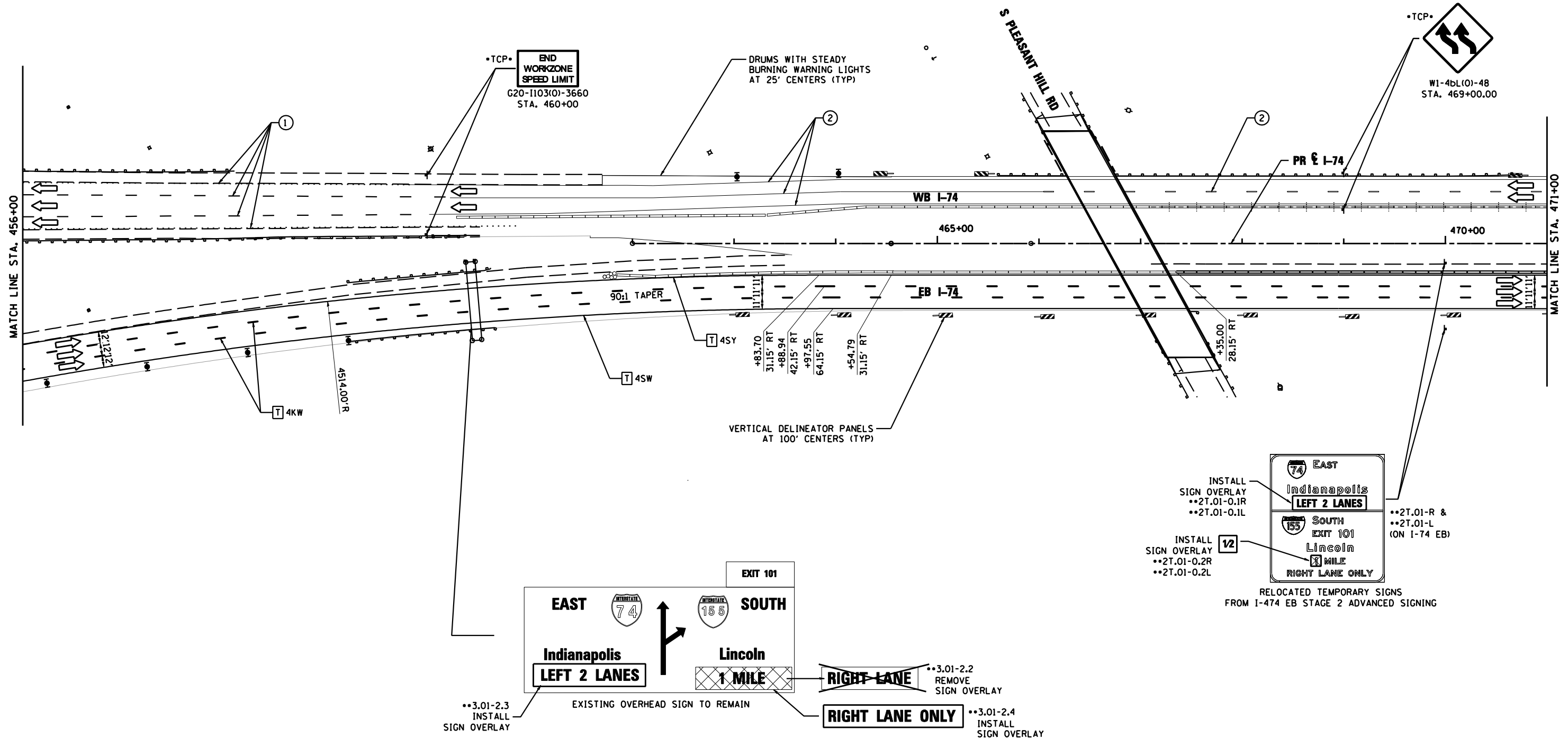
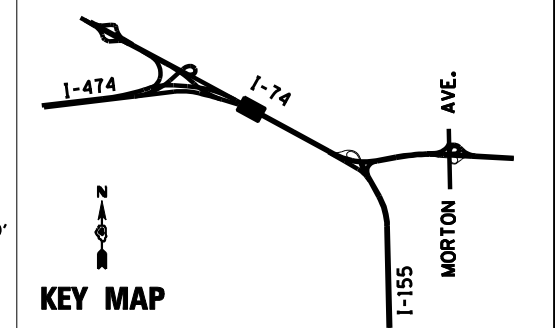
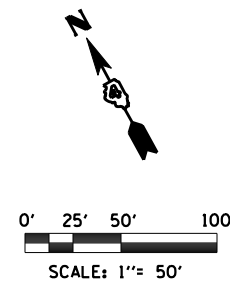
**LEGEND**

- DRUMS WITH STEADY BURNING WARNING LIGHTS
- DIRECTION INDICATOR
- BARRICADE WITH STEADY BURN MONODIRECTIONAL LIGHT
- VERTICAL DELINEATOR PANELS
- BARRICADE, TYPE III
- FLASHING ARROW BOARD
- DIRECTION OF TRAFFIC FLOW
- IMPACT ATTENUATOR, TEMPORARY (NON-REDIRECTIVE)
- IMPACT ATTENUATOR, TEMPORARY (NARROW, REDIRECTIVE)
- TCP SIGN INCLUDED IN TRAFFIC CONTROL & PROTECTION (SEE SIGN SCHEDULE)

- TEMPORARY PAVEMENT CONSTRUCTION
- ON-GOING EARTHWORK FOR PROPOSED PAVEMENT
- PROPOSED PAVEMENT CONSTRUCTION
- TEMP PVMT REMOVAL (SEE REMOVAL PLAN FOR EX PVMT REMOVAL)
- REM TEMP AGGREGATE SHOULDERS
- AGGREGATE SHOULDERS, TYPE B 6"
- TEMPORARY CONCRETE BARRIER
- TEMPORARY CONCRETE BARRIER WITH 36" GLARE SCREEN
- SIGN REFERENCE NUMBER (SEE SIGN SCHEDULE)

**PAVEMENT MARKING LEGEND**

- EXISTING PAVEMENT MARKING
  - TEMPORARY PAVEMENT MARKING FROM PREVIOUS STAGE
  - PROPOSED PAVEMENT MARKING IN PLACE (SEE PROPOSED PAVEMENT MARKING PLAN)
  - PAVEMENT MARKING TAPE, TYPE III
  - POLYUREA PAVEMENT MARKING TYPE II
- |   |                                     |
|---|-------------------------------------|
| 4SW 4" SOLID WHITE                          | 8SW 8" SOLID WHITE                  |
| 4SY 4" SOLID YELLOW                         | 12SW 12" SOLID WHITE @ 20' SPACING  |
| 4SYY 4" SOLID DOUBLE YELLOW (11" C-C)       | 12SY 12" SOLID YELLOW @ 20' SPACING |
| 4KW 4" SKIP-DASH WHITE (30' SKIP, 10' DASH) | 24SW 24" SOLID WHITE STOP BAR       |
| 4DW 4" DOTTED WHITE (9' SKIP, 3' DASH)      | LSW LETTERS & SYMBOLS, WHITE        |

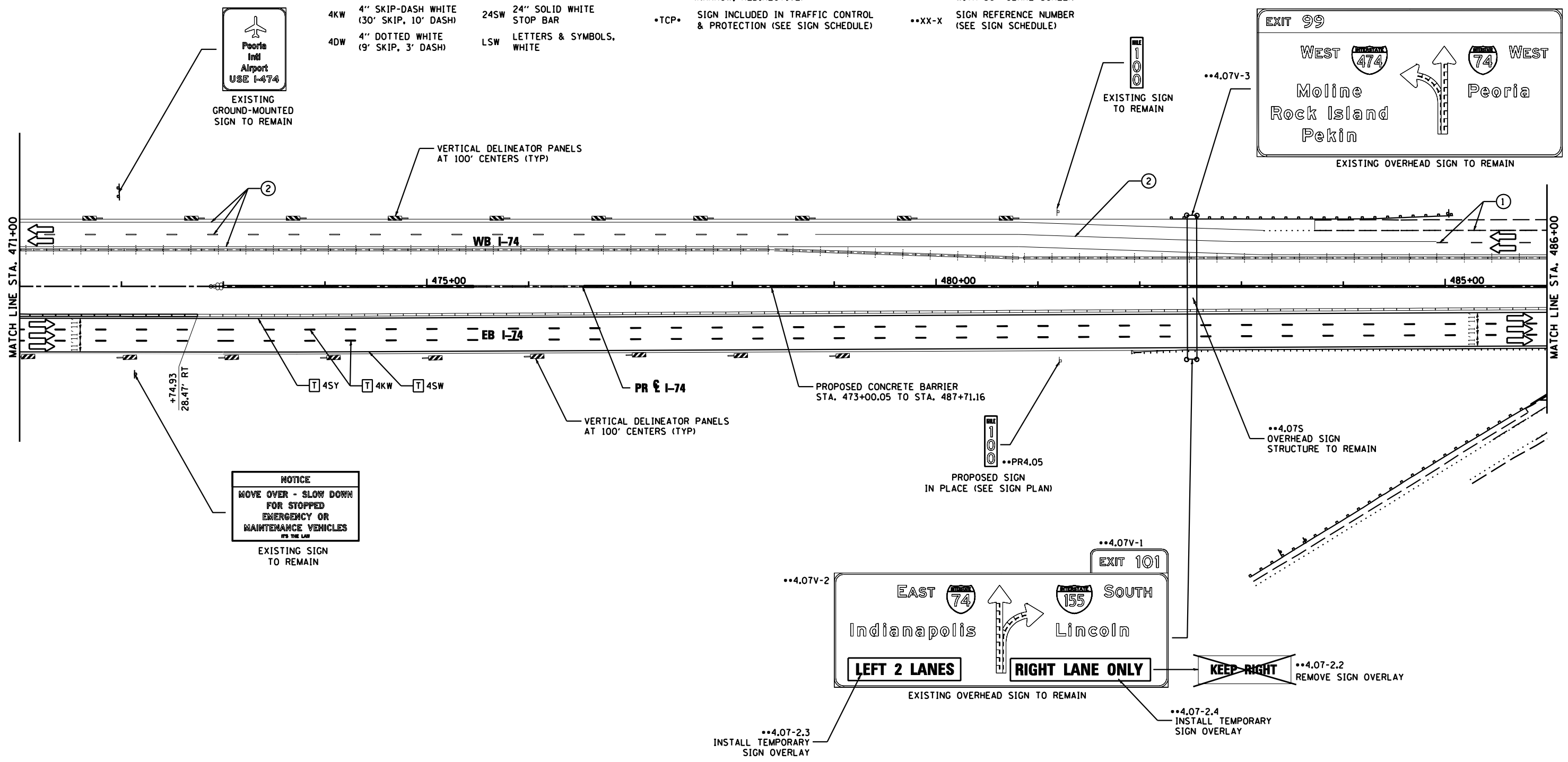
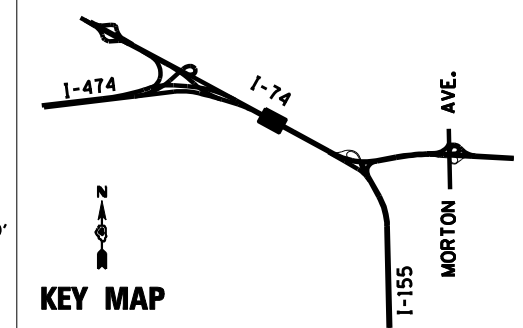
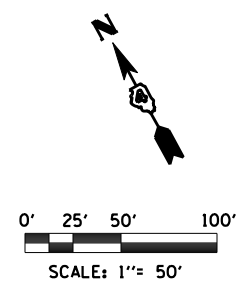


**PAVEMENT MARKING LEGEND**

- ① EXISTING PAVEMENT MARKING
  - ② TEMPORARY PAVEMENT MARKING FROM PREVIOUS STAGE
  - ③ PROPOSED PAVEMENT MARKING IN PLACE (SEE PROPOSED PAVEMENT MARKING PLAN)
  - T PAVEMENT MARKING TAPE, TYPE III
  - P POLYUREA PAVEMENT MARKING TYPE II
- |      |   |      |                                |
|------|---|------|--------------------------------|
| 4SW  | 4" SOLID WHITE                          | 8SW  | 8" SOLID WHITE                 |
| 4SY  | 4" SOLID YELLOW                         | 12SW | 12" SOLID WHITE @ 20' SPACING  |
| 4SYY | 4" SOLID DOUBLE YELLOW (11" C-C)        | 12SY | 12" SOLID YELLOW @ 20' SPACING |
| 4KW  | 4" SKIP-DASH WHITE (30' SKIP, 10' DASH) | 24SW | 24" SOLID WHITE STOP BAR       |
| 4DW  | 4" DOTTED WHITE (9' SKIP, 3' DASH)      | LSW  | LETTERS & SYMBOLS, WHITE       |

**LEGEND**

- ☉ DRUMS WITH STEADY BURNING WARNING LIGHTS
- ☉ DIRECTION INDICATOR BARRICADE WITH STEADY BURN MONODIRECTIONAL LIGHT
- ▬ VERTICAL DELINEATOR PANELS
- ⊥ BARRICADE, TYPE III
- ⚡ FLASHING ARROW BOARD
- ➡ DIRECTION OF TRAFFIC FLOW
- ⊘ IMPACT ATTENUATOR, TEMPORARY (NON-REDIRECTIVE)
- ⊘ IMPACT ATTENUATOR, TEMPORARY (NARROW, REDIRECTIVE)
- TCP• SIGN INCLUDED IN TRAFFIC CONTROL & PROTECTION (SEE SIGN SCHEDULE)
- ▨ TEMPORARY PAVEMENT CONSTRUCTION
- ⊘ ON-GOING EARTHWORK FOR PROPOSED PAVEMENT
- ▨ PROPOSED PAVEMENT CONSTRUCTION
- ▨ TEMP PVMT REMOVAL (SEE REMOVAL PLAN FOR EX PVMT REMOVAL)
- ▬ REM TEMP AGGREGATE SHOULDERS
- ▬ AGGREGATE SHOULDERS, TYPE B 6"
- ▬ TEMPORARY CONCRETE BARRIER
- ▬ TEMPORARY CONCRETE BARRIER WITH 36" GLARE SCREEN
- XX-X SIGN REFERENCE NUMBER (SEE SIGN SCHEDULE)



FILE NAME =	DESIGNED - HTL	REVISED -
D468620-sh1-staging04 174-02B.dgn	DRAWN - JPS	REVISED -
USER NAME = TERRA	CHECKED - DA/LVA	REVISED -
PLOT DATE = 7/16/2012	DATE - 7/20/2012	REVISED -

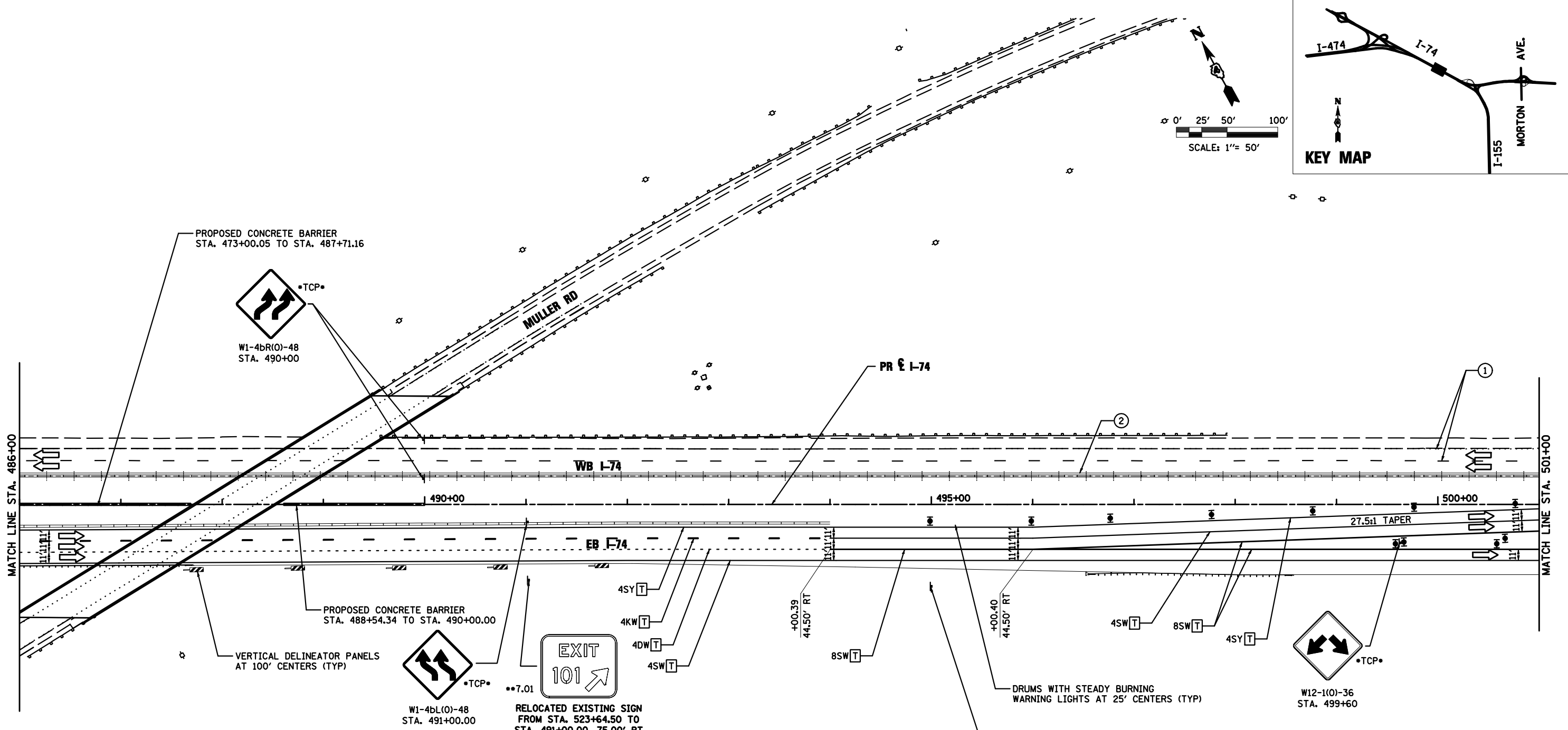
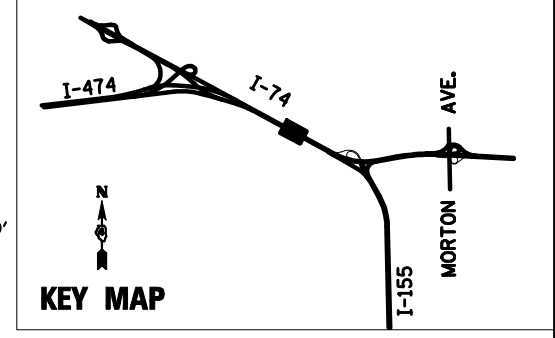


**STATE OF ILLINOIS  
DEPARTMENT OF TRANSPORTATION**

**MAINTENANCE OF TRAFFIC  
STAGE 2B**

SCALE: SHEET NO. 10 OF 17 SHEETS STA. 471+00 TO STA. 486+00

F.A.I. RTE.	SECTION	COUNTY	TOTAL SHEETS	SHEET NO.
90-[14R(14HB-4,14,14HVB)BR]		TAZEWELL	2433	599
CONTRACT NO. 68620				
ILLINOIS FED. AID PROJECT				

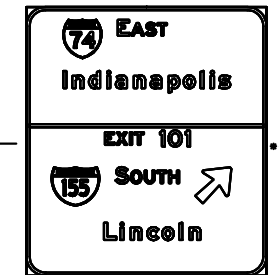


**PAVEMENT MARKING LEGEND**

- ① EXISTING PAVEMENT MARKING
  - ② TEMPORARY PAVEMENT MARKING FROM PREVIOUS STAGE
  - ③ PROPOSED PAVEMENT MARKING IN PLACE (SEE PROPOSED PAVEMENT MARKING PLAN)
  - T PAVEMENT MARKING TAPE, TYPE III
  - P POLYUREA PAVEMENT MARKING TYPE II
- |      |   |      |                                |
|------|---|------|--------------------------------|
| 4SW  | 4" SOLID WHITE                          | 8SW  | 8" SOLID WHITE                 |
| 4SY  | 4" SOLID YELLOW                         | 12SW | 12" SOLID WHITE @ 20' SPACING  |
| 4SYY | 4" SOLID DOUBLE YELLOW (11" C-C)        | 12SY | 12" SOLID YELLOW @ 20' SPACING |
| 4KW  | 4" SKIP-DASH WHITE (30' SKIP, 10' DASH) | 24SW | 24" SOLID WHITE STOP BAR       |
| 4DW  | 4" DOTTED WHITE (9' SKIP, 3' DASH)      | LSW  | LETTERS & SYMBOLS, WHITE       |

**LEGEND**

- ☉ DRUMS WITH STEADY BURNING WARNING LIGHTS
  - ☉ DIRECTION INDICATOR
  - ☉ BARRICADE WITH STEADY BURN MONODIRECTIONAL LIGHT
  - ☉ VERTICAL DELINEATOR PANELS
  - ☉ BARRICADE, TYPE III
  - ☉ FLASHING ARROW BOARD
  - ☉ DIRECTION OF TRAFFIC FLOW
  - ☉ IMPACT ATTENUATOR, TEMPORARY (NON-REDIRECTIVE)
  - ☉ IMPACT ATTENUATOR, TEMPORARY (NARROW, REDIRECTIVE)
  - \*TCP\* SIGN INCLUDED IN TRAFFIC CONTROL & PROTECTION (SEE SIGN SCHEDULE)
- ☒ TEMPORARY PAVEMENT CONSTRUCTION
  - ☒ ON-GOING EARTHWORK FOR PROPOSED PAVEMENT
  - ☒ PROPOSED PAVEMENT CONSTRUCTION
  - ☒ TEMP PVMT REMOVAL (SEE REMOVAL PLAN FOR EX PVMT REMOVAL)
  - ☒ REM TEMP AGGREGATE SHOULDERS
  - ☒ AGGREGATE SHOULDERS, TYPE B 6"
  - ☒ TEMPORARY CONCRETE BARRIER
  - ☒ TEMPORARY CONCRETE BARRIER WITH 36" GLARE SCREEN
  - \*\*XX-X SIGN REFERENCE NUMBER (SEE SIGN SCHEDULE)



RELOCATED TEMPORARY SIGNS FROM STA. 518+00.00 TO STA. 495+00.00, 81' RT

FILE NAME = D468620-sh1-staging05 174-02B.dgn	DESIGNED - HTL	REVISED -		<b>STATE OF ILLINOIS</b> <b>DEPARTMENT OF TRANSPORTATION</b>	<b>MAINTENANCE OF TRAFFIC</b> <b>STAGE 2B</b>	F.A.I. RTE. = 90-[14R(14HB-4,14,14HB)BR]	SECTION = 2433	COUNTY = TAZEWELL	TOTAL SHEETS = 600	SHEET NO. = 600		
USER NAME = TERRA	DRAWN - JPS	REVISED -				SCALE: 1"= 50'	SHEET NO. 11 OF 17 SHEETS	STA. 486+00 TO STA. 501+00	CONTRACT NO. 68620		ILLINOIS FED. AID PROJECT	
PLOT DATE = 7/16/2012	CHECKED - DA/LVA	REVISED -				• 74 & 155						
DATE = 7/20/2012	DATE = 7/20/2012	REVISED -										