

STATE OF ILLINOIS  
DEPARTMENT OF TRANSPORTATION  
DIVISION OF HIGHWAYS

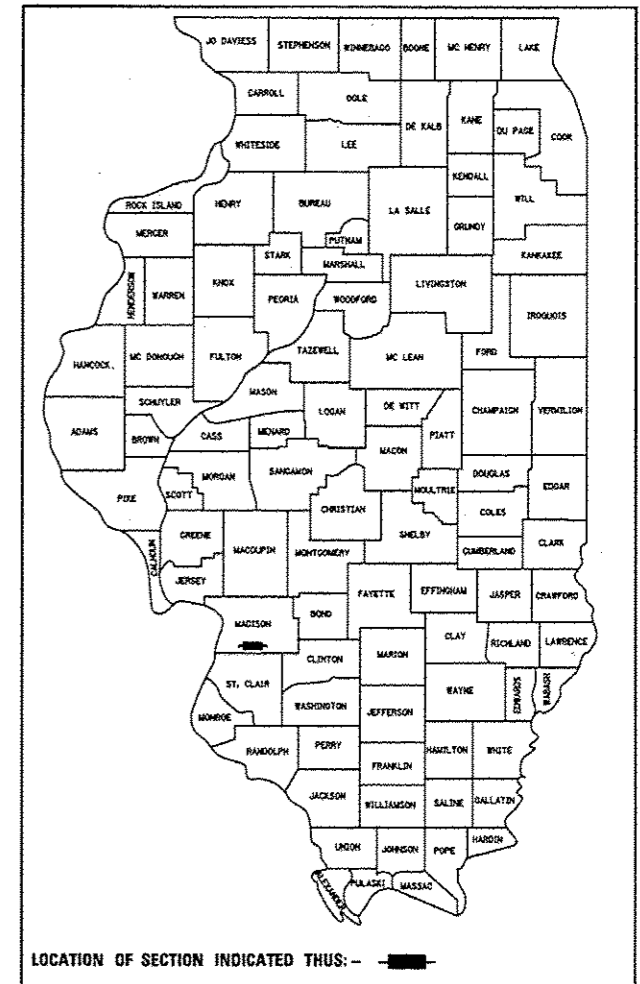
**PROPOSED  
HIGHWAY PLANS**

CH 1 (OLD ALTON EDWARDSVILLE RD)  
SECTION 1-HB-1  
BRIDGE REHABILITATION  
MADISON COUNTY

C-98-055-12

CH RTE.	SECTION	COUNTY	TOTAL SHEETS	SHEET NO.
1	1-HB-1	MADISON	28	1
		ILLINOIS	CONTRACT NO. 76F62	

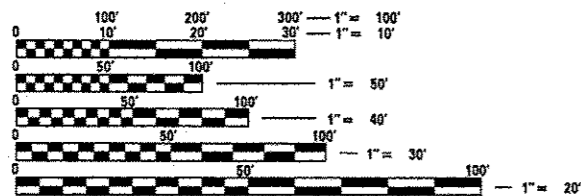
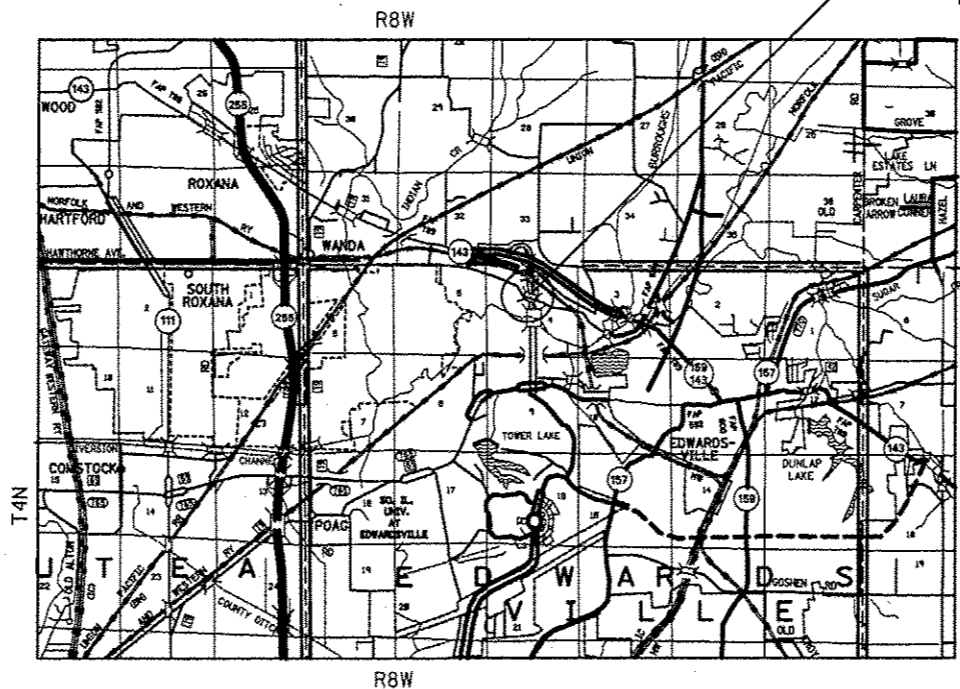
D-98-049-12



FOR INDEX OF SHEETS, SEE SHEET NO. 2

PROPOSED BRIDGE REHAB  
OVER SIUE N ACCESS RD  
STA 492+08.37  
SN 060-0160  
BEGIN STA 47+75.48  
END STA 52+24.50


TRAFFIC DATA  
2011 ADT = 800 (ACTUAL)  
2012 ADT = 800 (ESTIMATED)  
2032 ADT = 975 (ESTIMATED)  
SU = 2.5% MU = 0.3%



FULL SIZE PLANS HAVE BEEN PREPARED USING STANDARD ENGINEERING SCALES. REDUCED SIZED PLANS WILL NOT CONFORM TO STANDARD SCALES. IN MAKING MEASUREMENTS ON REDUCED PLANS, THE ABOVE SCALES MAY BE USED.

J.U.L.I.E.  
JOINT UTILITY LOCATION INFORMATION FOR EXCAVATION  
1-800-892-0123  
OR 811

DESIGN DESIGNATION  
N/A



GROSS LENGTH = 246 FT. = 0.046 MILE  
NET LENGTH = 246 FT. = 0.046 MILE

PROJECT ENGINEER: PATTI LeBEAU (618) 346-3179  
PROJECT MANAGER: REBECCA THARP (618) 346-3323

CONTRACT NO. 76F62

LATITUDE 38.8275 LONGITUDE 89.9942

STATE OF ILLINOIS  
DEPARTMENT OF TRANSPORTATION  
DIVISION OF HIGHWAYS

SUBMITTED July 5 20 12  
*[Signature]*  
DEPUTY DIRECTOR OF HIGHWAYS, REGION 5 ENGINEER

August 17 20 12  
John D. Baranelli, P.E./bc  
acting ENGINEER OF DESIGN AND ENVIRONMENT

August 17 20 12  
William R. Frey, Jr.  
acting DIRECTOR OF HIGHWAYS CHIEF ENGINEER

PRINTED BY THE AUTHORITY  
OF THE STATE OF ILLINOIS