

F.A.P. RTE.	SECTION	COUNTY	TOTAL SHEETS	SHEET NO.
VAR	D9 CM BIT RES PATCH 2013-3	PULASKI	10	1
		ILLINOIS	CONTRACT NO. 78329	

STATE OF ILLINOIS
DEPARTMENT OF TRANSPORTATION
DIVISION OF HIGHWAYS

**PROPOSED
HIGHWAY PLANS**

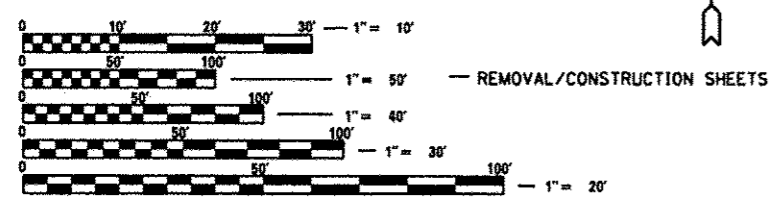
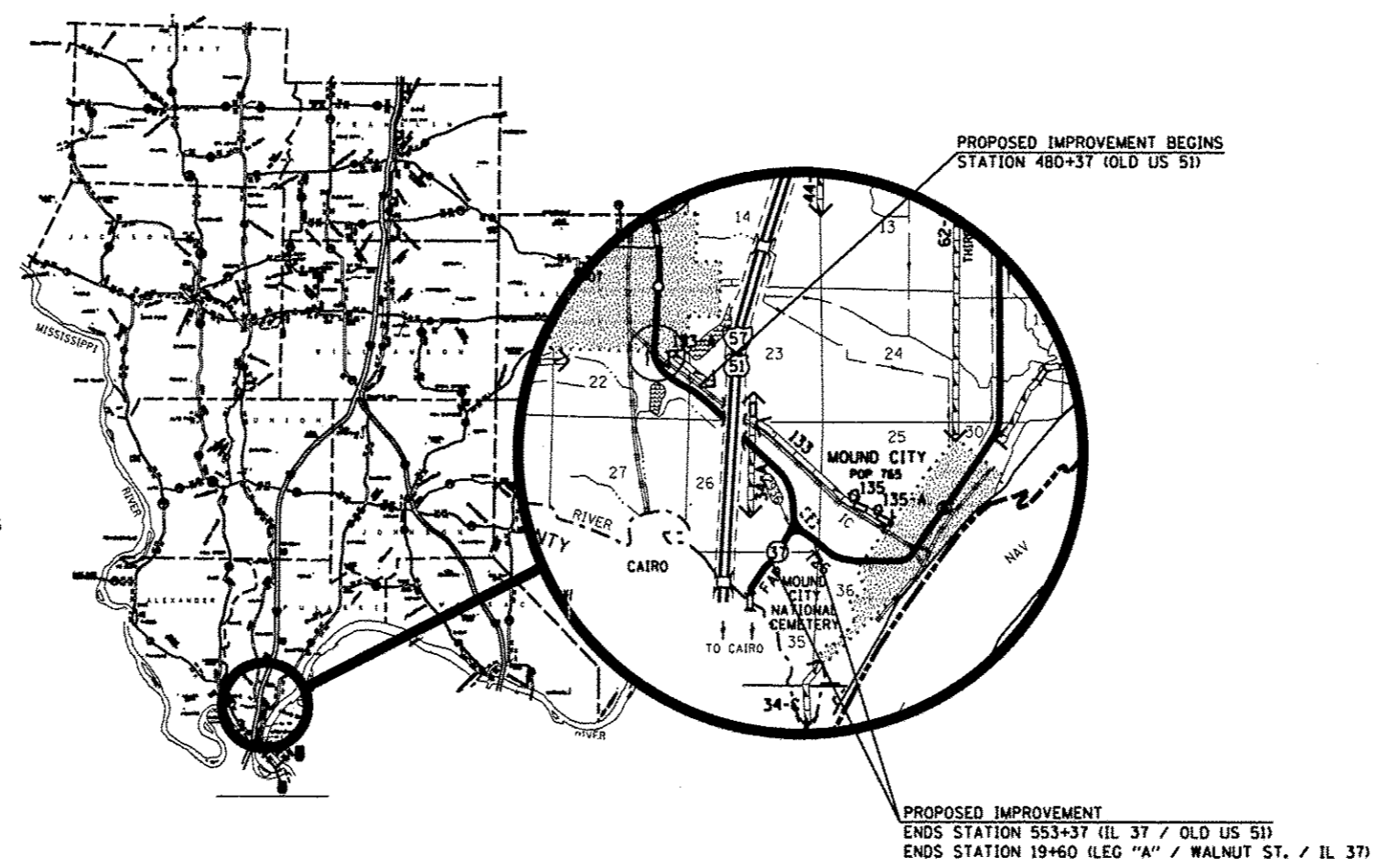
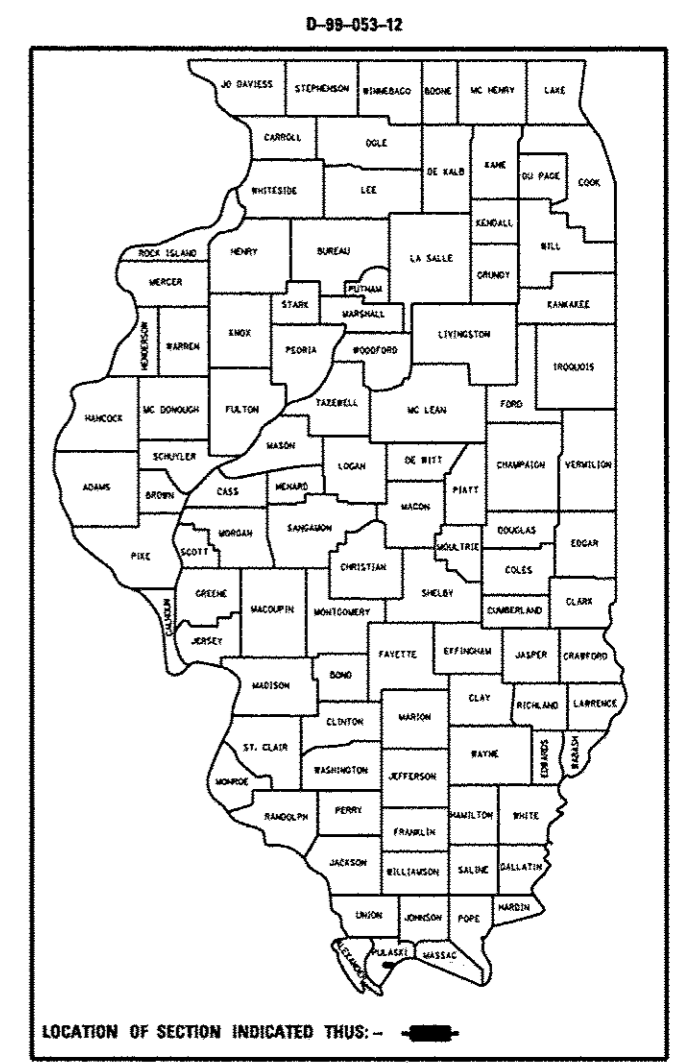
FOR INDEX OF SHEETS, SEE SHEET NO. 2

LOCATION	ADT(2012)	SU	MU
OLD US 51	2,200	70	50
IL 37	2,100	50	70

FAP 726 IL 37/OLD US 51
SECTION D9 CM BIT RES AND PATCH 2013-3

**RESURFACE /PAVEMENT REPLACEMENT
PULASKI COUNTY**

C-99-060-12



FULL SIZE PLANS HAVE BEEN PREPARED USING STANDARD ENGINEERING SCALES. REDUCED SIZED PLANS WILL NOT CONFORM TO STANDARD SCALES. IN MAKING MEASUREMENTS ON REDUCED PLANS, THE ABOVE SCALES MAY BE USED.

J.U.L.I.E.
JOINT UTILITY LOCATION INFORMATION FOR EXCAVATION
1-800-892-0123
OR 811

PROJECT ENGINEER SEAN GREENLEE
PROJECT MANAGER SUSAN POE

GROSS LENGTH = 8,448 FT. = 1.6 MILE
NET LENGTH = 2,481 FT. = 0.47 MILE

CONTRACT NO. 78329

STATE OF ILLINOIS
DEPARTMENT OF TRANSPORTATION
DIVISION OF HIGHWAYS

SUBMITTED July 16, 2012
Chris Aman
DEPUTY DIRECTOR OF HIGHWAYS, REGION ENGINEER

August 17, 2012
John D. Baramelli P.E.
ENGINEER OF DESIGN AND ENVIRONMENT

August 17, 2012
William R. Frey
acting DIRECTOR OF HIGHWAYS, CHIEF ENGINEER

**PRINTED BY THE AUTHORITY
OF THE STATE OF ILLINOIS**