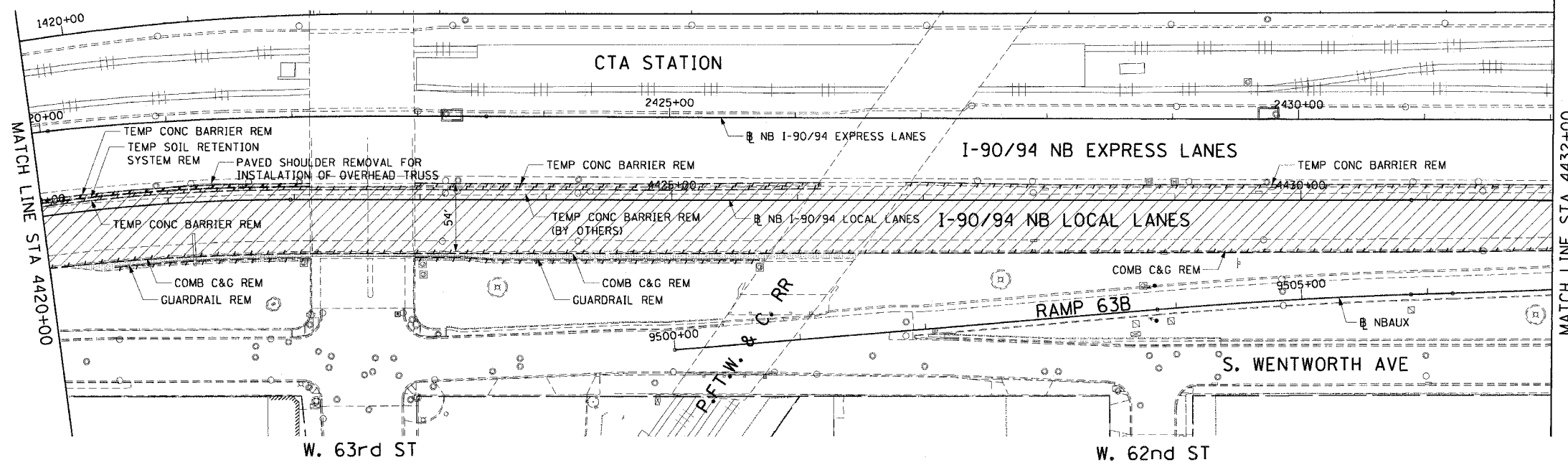
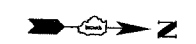


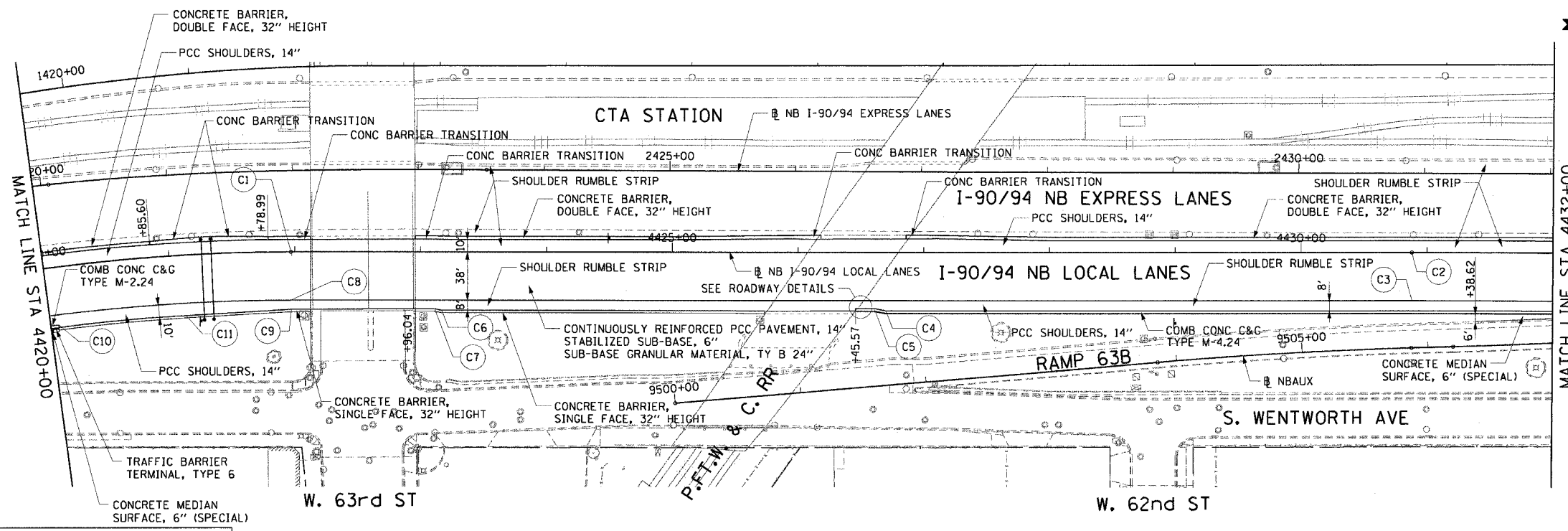
F.A.I. RTE.	SECTION	COUNTY	TOTAL SHEETS	SHEET NO.
90/94		COOK	312	37
STA. 4420+00		TO STA. 4432+00		
FED. ROAD DIST. NO. 1 ILLINOIS FED. AID PROJECT				
60A62 • (1919.15, 2021-922 PT1 & PT2) R-1				



- LEGEND:**
- PAVEMENT REMOVAL
 - PAVED SHOULDER REMOVAL
 - LINEAR REMOVALS
 - TEMPORARY FENCE

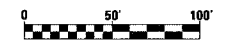
- NOTES:**
1. SEE PROPOSED OVERHEAD SIGN STRUCTURE DETAILS FOR LIMITS OF PAVED SHOULDER REMOVAL AT SIGN FOUNDATION LOCATIONS.

EXISTING CONDITIONS AND REMOVAL



- PROPOSED IMPROVEMENTS**
- NOTES:**
1. STATION CALLOUTS ARE FROM THE NB I-90/94 LOCAL LANES BASELINE UNLESS OTHERWISE NOTED.
 2. SEE ROADWAY DETAILS FOR BARRIER WALL TRANSITIONS AT BRIDGE PIERS AND SIGN STRUCTURES.
 3. SEE ALIGNMENT PLANS FOR CURVE DATA.
 4. SEE STRUCTURAL PLANS FOR PROPOSED OVERHEAD SIGN LOCATIONS AND DETAILS.
 5. SHOULDER RUMBLE STRIPS SHALL BE CONSTRUCTED IN THE PROPOSED AND EXISTING SHOULDERS OF THE LOCAL AND EXPRESS LANES ACCORDING TO IDOT STANDARD 642001.

PT.	STATION	OFFSET	LOC
C1	4421+97.08	0.00' RT	EOP
C2	4430+87.93	0.00' RT	EOP
C3	4430+87.93	38.00' RT	EOP
C4	4426+69.73	46.00' RT	EOS
C5	4426+60.57	44.17' RT	EOS
C6	4423+16.76	46.00' RT	EOS
C7	4423+11.04	44.85' RT	EOS
C8	4421+97.08	38.00' RT	EOP
C9	4421+97.57	45.18' RT	EOS
C10	4420+06.36	46.00' RT	EOS
C11	4421+11.20	48.00' RT	EOS



REVISIONS	DATE

RDY-3

ILLINOIS DEPARTMENT OF TRANSPORTATION
F.A.I. 90/94 (DAN RYAN EXPRESSWAY)
63RD STREET TO GARFIELD BLVD (NB LOCAL LANES)

EXISTING AND PROPOSED ROADWAY PLANS

SCALE: 1"=50'
DATE: June 9, 2006

DRAWN BY: PHP
CHECKED BY: NJH

CTE | AECOM

P:\040468\01\NB\cvt\rs 18 & 19\317\cvt\18\roadway\plan\pp18000203.rvt 9/3/2006 9:34:14 AM