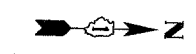
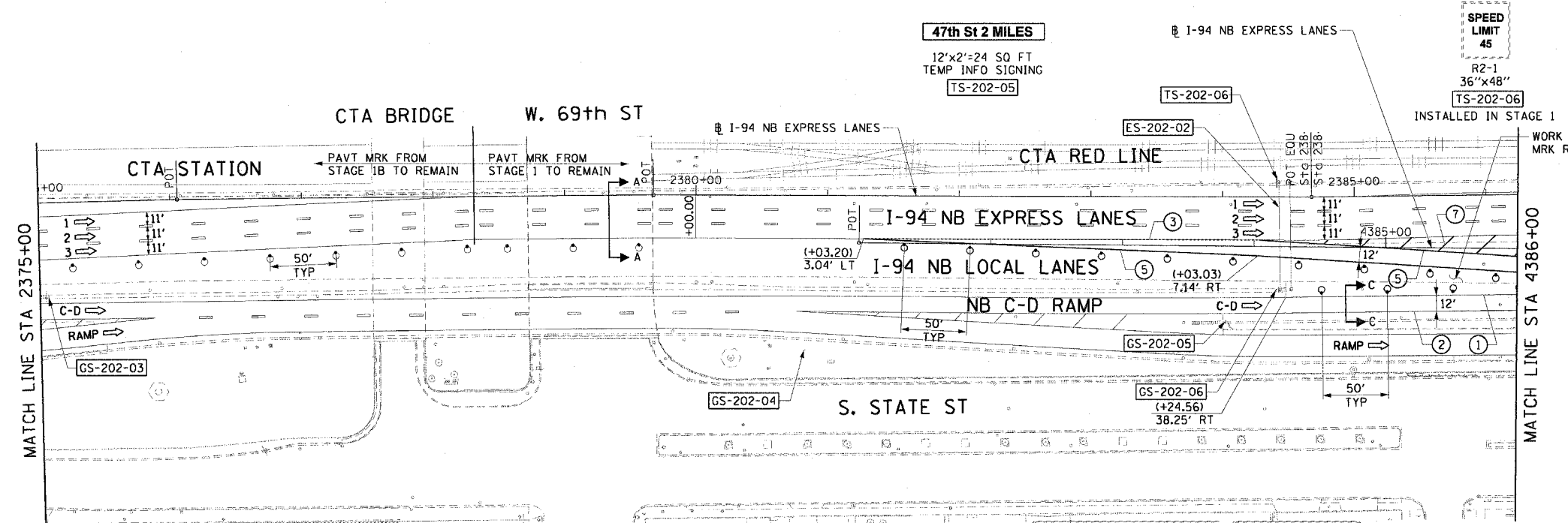
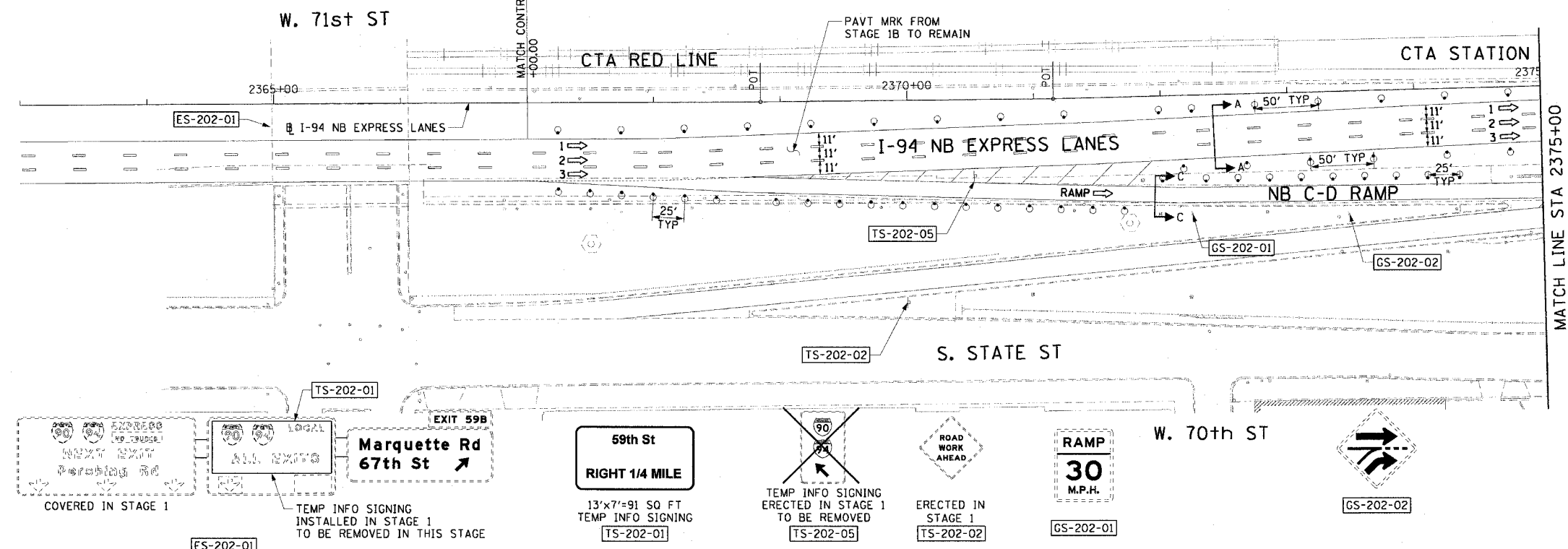


F.A.I. RTE.	SECTION	COUNTY	TOTAL SHEETS	SHEET NO.
90/94		COOK	312	57
STA. 000+00 TO STA. 4386+00		ILLINOIS FED. AID PROJECT		
60A62		• (1919.15, 2021-922 PT1 & PT2) R-1		



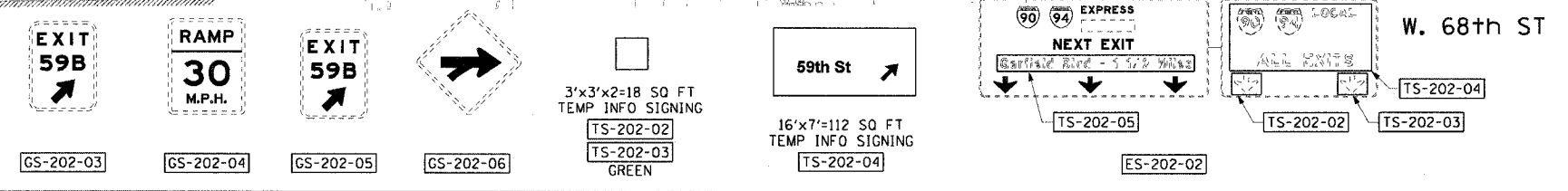
LEGEND:

- 1 → LANE NUMBER AND DIRECTION OF TRAFFIC
- ▨ WORK AREA
- ▨ TEMPORARY PAVEMENT
- ⊙ IMPACT ATTENUATORS, TEMPORARY (NON-REDIRECTIVE), TEST LEVEL 3
- ⊙ DRUM OR BARRICADE TYPE II WITH STEADY BURNING LIGHT
- ⊙ BARRICADE TYPE III
- ▬ TEMPORARY CONCRETE BARRIER
- ① LINE 4" (YELLOW EDGE)
- ② LINE 4" (WHITE EDGE)
- ③ LINE 4" (SKIP DASH, 6' SKIP - 2' DASH, WHITE)
- ④ LINE 5" (SKIP DASH, 30' SKIP - 10' DASH, WHITE)
- ⑤ LINE 8" (WHITE GORE LINE)
- ⑥ LINE 8" (SKIP DASH, 12' SKIP - 3' DASH, WHITE)
- ⑦ LINE 12" (DIAGONAL, 30' C-C, WHITE)
- ⑧ LETTERS AND SYMBOLS
- ES-XXX-XX EXISTING OVERHEAD OR CANTILEVER SIGNS
- GS-XXX-XX EXISTING POST MOUNTED SIGNS
- TS-XXX-XX TEMPORARY SIGNS
- +XX.XX STATION PROVIDED FROM THE ± SB I-90/94 EXPRESS LANES
- (+XX.XX) STATION PROVIDED FROM THE ± SB I-90/94 LOCAL LANES



- NOTES:
- SEE SHEET MOTTS-01 FOR TYPICAL SECTIONS.
 - SEE TEMPORARY SIGN PANEL SHEETS FOR DETAILS.

CTE | AECOM



REVISIONS	NAME	DATE

MOT-202

ILLINOIS DEPARTMENT OF TRANSPORTATION
F.A.I. 90/94 (DAN RYAN EXPRESSWAY)
63RD STREET TO GARFIELD BLVD (NB LOCAL LANES)

SUGGESTED STAGES OF CONSTRUCTION
AND TRAFFIC CONTROL
STAGE 2

SCALE: 1"=50'
DATE: June 9, 2006

DRAWN BY: PHP
CHECKED BY: RMC

6/27/2006 3:34:19 PM
 P:\V\40458\ch\I94\NB\ch\18 & 19\st\cmt\18c\m\m\18c\stg2_02.sst