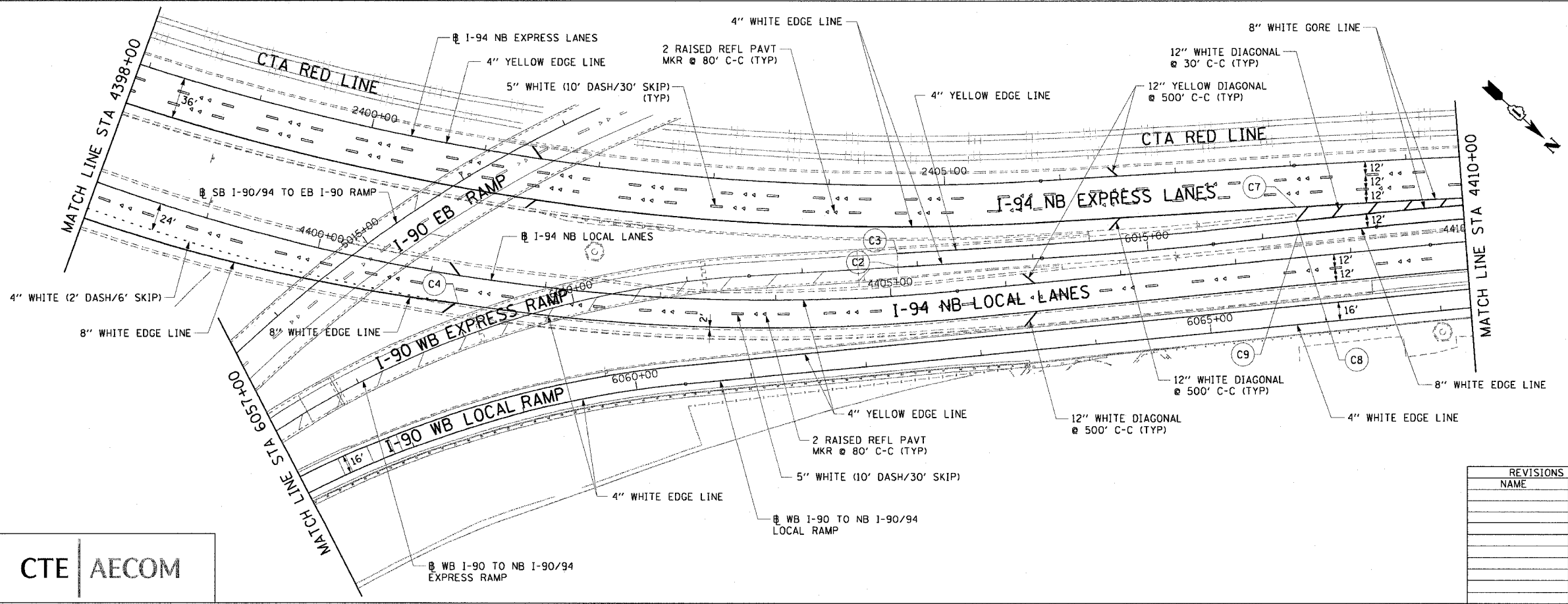
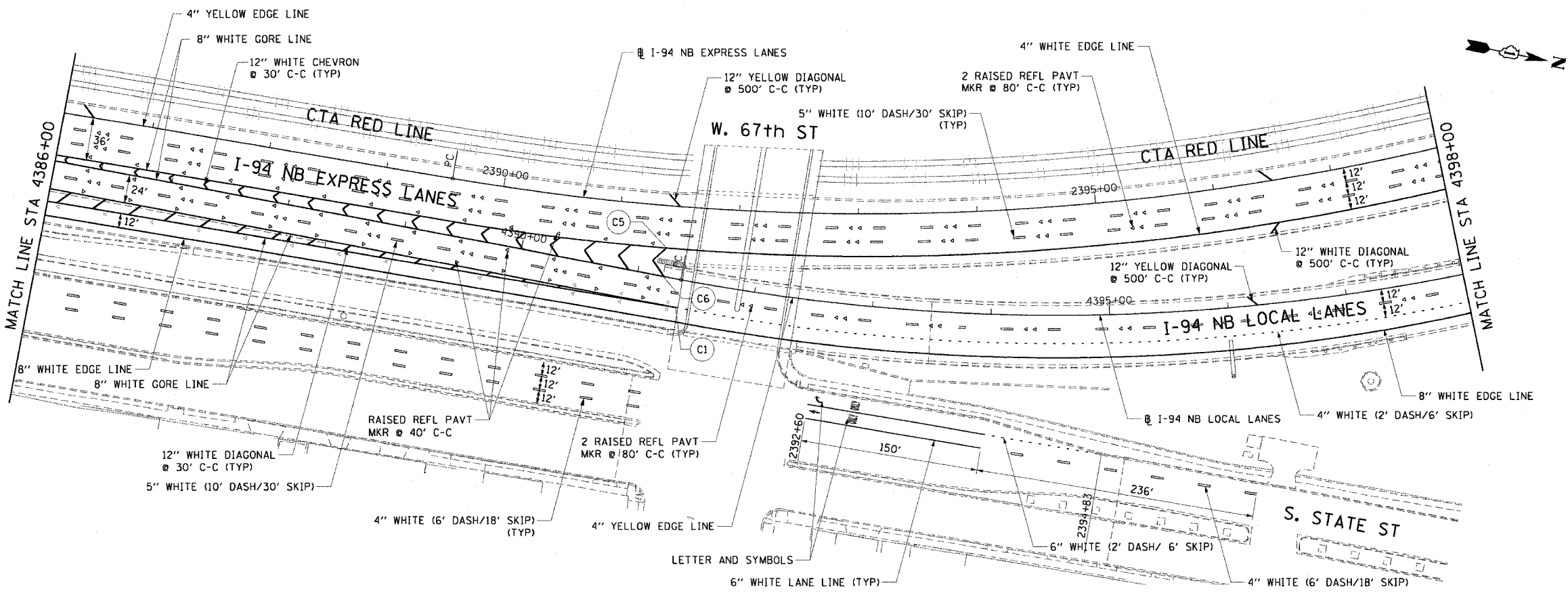
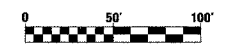


F.A.I. RTE. 90/94	SECTION *	COUNTY COOK	TOTAL SHEETS 312	SHEET NO. 114
STA. 4386+00		TO STA. 4410+00		
FED. ROAD DIST. NO. 1 ILLINOIS FED. AID PROJECT				
60A62 * (1919.15, 2021-922 PT1 & PT2) R-1				



- NOTES:
1. ALL PAVEMENT MARKINGS SHALL BE POLYUREA.
 2. THE PAVEMENT MARKINGS SHALL MATCH THOSE OF CONTRACT 62589 AT THE I-90 WB EX RAMP.
 3. FOR PAVEMENT MARKING DETAILS, SEE DISTRICT 1 STANDARDS TC-12 AND TC-13.
 4. PAVEMENT MARKINGS ALONG STATE STREET SHALL BE PLACED AT THE SAME LOCATIONS AS THE EXISTING PAVEMENT MARKINGS, OF THE SAME SIZE AND COLOR.

PT.	STATION	OFFSET
C1	4391+36.97	24.00' RT
C2	6012+83.00	0.00'
C3	6012+83.00	12.00' LT
C4	4401+27.19	24.00' RT
C5	2391+41.02	36.00' RT
C6	4391+21.62	0.00'
C7	2408+03.10	36.00' RT
C8	6016+60.30	12.00' LT
C9	6016+60.30	0.00'



REVISIONS	
NAME	DATE

ILLINOIS DEPARTMENT OF TRANSPORTATION
 F.A.I. 90/94 (DAN RYAN EXPRESSWAY)
 63RD STREET TO GARFIELD BLVD (NB LOCAL LANES)
PROPOSED PAVEMENT MARKING PLANS
 SCALE: 1"=50'
 DATE: June 9, 2006
 DRAWN BY: PHF
 CHECKED BY: NJH

CTE | AECOM

PM-3
 9/24/27 AM
 6/5/2006