F.A.I. RTE.	SECTION	COUNTY	TOTAL SHEETS	SHEET NO.
90/94	•	COOK	312	124
STA. 4458+00	TO STA. 4474+50			
FED. ROAD DIST. NO. 1	ILLINOIS	FED. AID PROJECT		

60A62 • (1919.15, 2021-922 PT1 & PT2) R-1

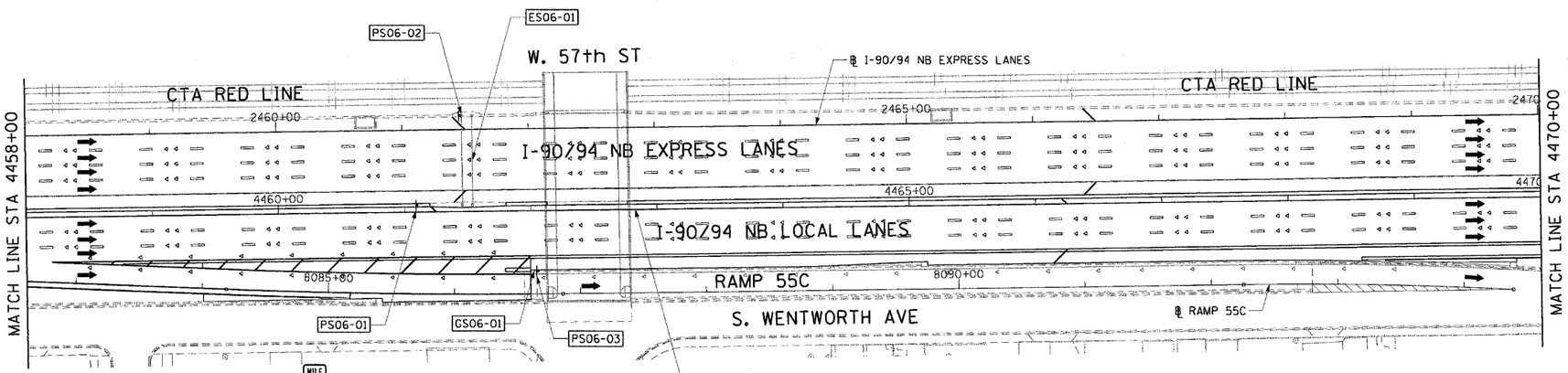

R2-1 (36"x48")
SIGN PANEL-TYPE 2 (12 SQ FT)
OVERHEAD TRUSS LEG MOUNTED (LEFT)
2461+51
PS06-02

SIGN PANEL-TYPE 1 (4 SQ FT)
TELESCOPING STEEL SIGN SUPPORT (8 FEET)
BASE FOR TELESCOPING STEEL SIGN SUPPORT (1 EACH)
4461+10, 5' LT
PS06-01

REMOVE SIGN PANEL ASSEMBLY
-TYPE B (1 EACH)
STA 4462+01, 46' RT
GS06-01

SIGN PANEL-TYPE 2 (16.3 SQ FT)
TELESCOPING STEEL SIGN SUPPORT (15.25 FEET)
BASE FOR TELESCOPING STEEL SIGN SUPPORT (1 EACH)
4462+05, 48' RT
PS06-03

EXISTING OVERHEAD SIGN STRUCTURE
AND DYNAMIC MESSGE SIGN TO REMAIN
2461+51.44
ES06-01

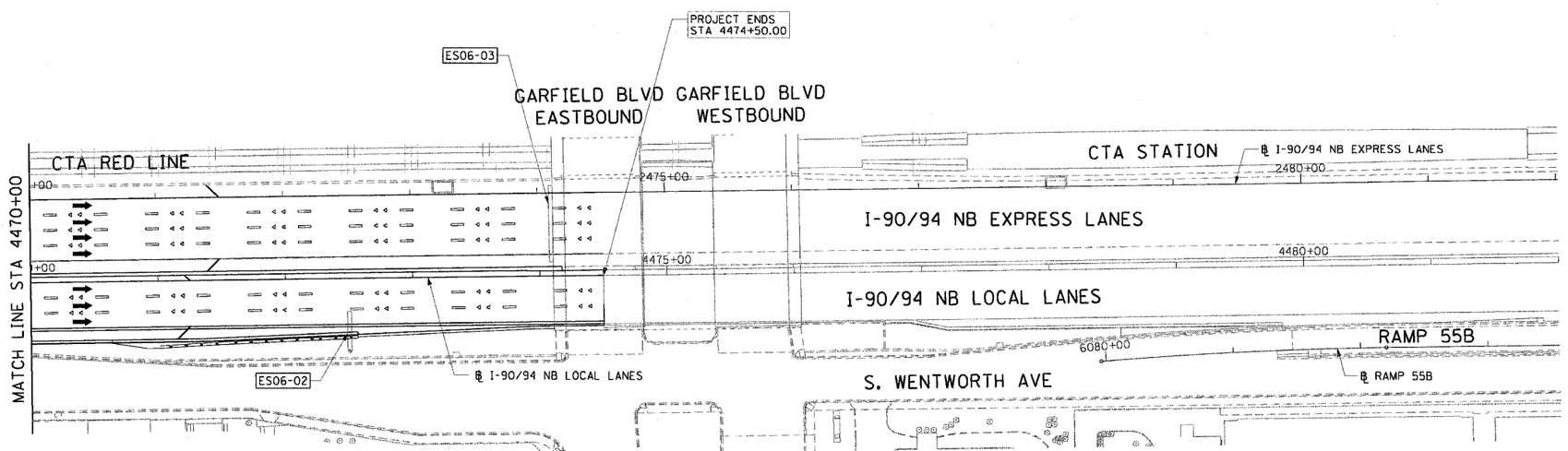

EXISTING OVERHEAD SIGN STRUCTURE
AND SIGN PANEL TO REMAIN
4472+50, 57' RT
ES06-02

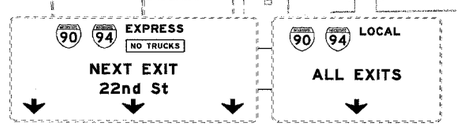

EXISTING OVERHEAD SIGN STRUCTURE
AND SIGN PANELS TO REMAIN
55TH STREET BRIDGE
ES06-03

LEGEND:

ESXX-XX	EXISTING OVERHEAD OR CANTILEVER SIGNS
GSXX-XX	EXISTING POST MOUNTED SIGNS
PSXX-XX	PROPOSED SIGNS

NOTES:

1. FOR SIGN PANEL AND TRUSS DETAILS SEE OVERHEAD SIGN STRUCTURE DETAIL SHEETS.
2. FOR SIGNS MOUNTED ON OVERHEAD TRUSS LEGS, A CLEAR HEIGHT OF 6-FEET SHALL BE MAINTAINED.
3. SEE ROADWAY DETAIL SHEET RDT-11 FOR MOUNTING DETAIL FOR PROPOSED SIGN PS06-03.
4. FOR GROUND AND BARRIER WALL MOUNTED SIGNS, SEE PROPOSED SIGN PANEL DETAILS.

0 50' 100'

SG-06

CTE | AECOM

REVISIONS	
NAME	DATE

ILLINOIS DEPARTMENT OF TRANSPORTATION
F.A.I. 90/94 (DAN RYAN EXPRESSWAY)
63RD STREET TO GARFIELD BLVD (NB LOCAL LANES)

PROPOSED SIGNING PLANS

SCALE: 1"=50' DRAWN BY: PHP
DATE: June 9, 2006 CHECKED BY: RMG

p:\p40468\civil\18-cntrs 18 & 19\sht\cntr 18a\signing plan\sp18a0062a.sht
6/5/2006 3:36:31 PM