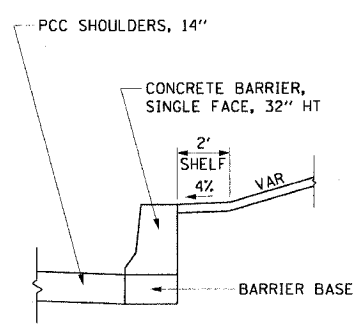
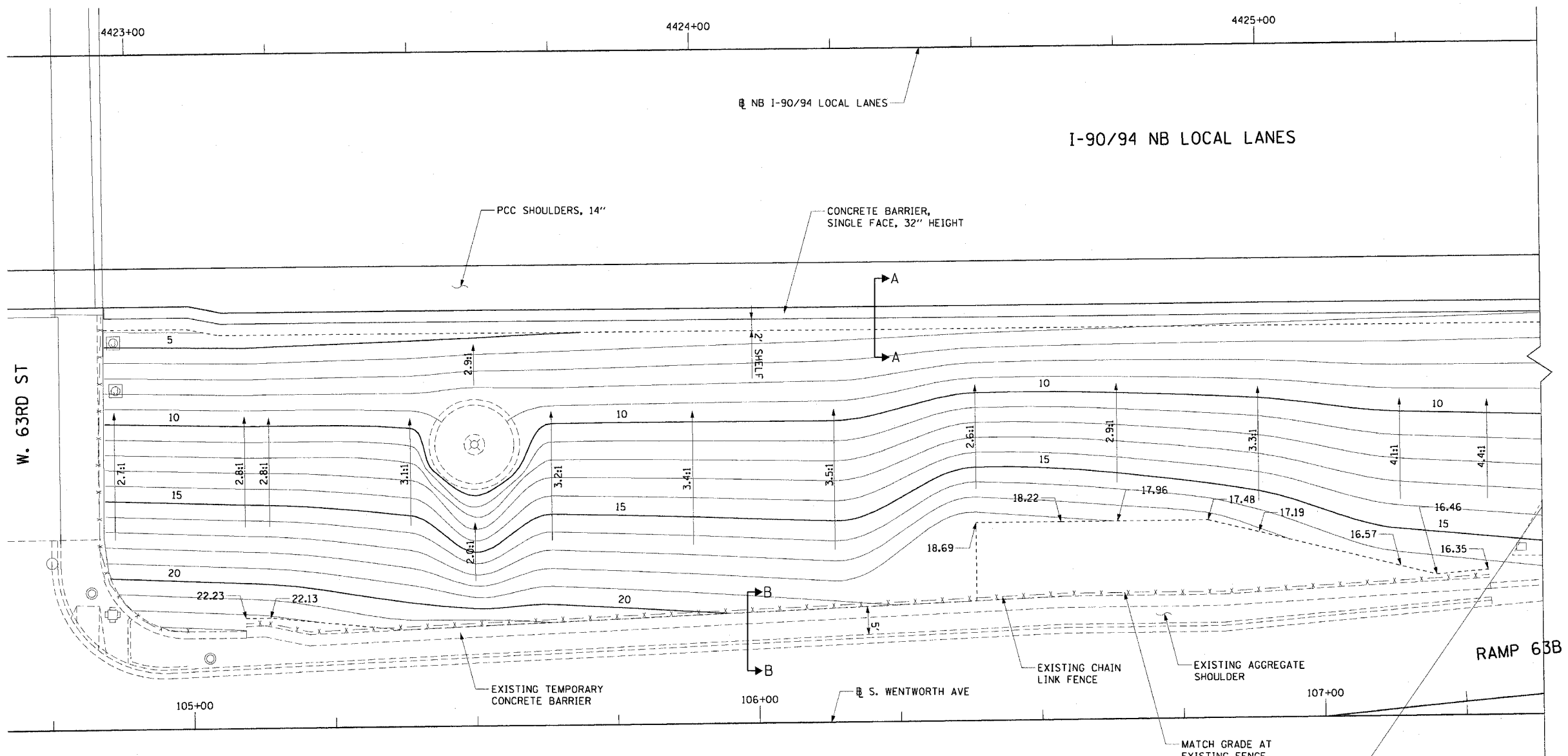
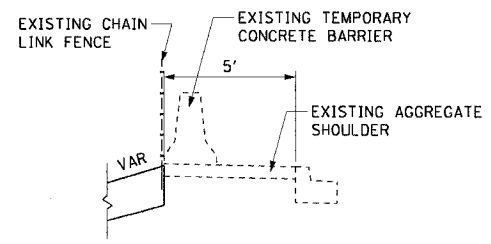


F.A.I. RTE.	SECTION	COUNTY	TOTAL SHEETS	SHEET NO.
90/94	•	COOK	312	176
STA. 4423+20.70 TO STA. 4425+40.42				
FED. ROAD DIST. NO. 1 ILLINOIS FED. AID PROJECT				
60A62 • (1919.15, 2021-922 PT1 & PT2) R-1				



SECTION A-A



SECTION B-B

GRADING ELEVATIONS		
STATION	OFFSET	ELEV
4423+20.70	100.22' RT	22.23
+25.00	100.21' RT	22.13
+50.00	•	•
+61.36	•	•
+75.00	•	•
4424+00.00	•	•
+25.00	•	•
+50.00	84.41' RT	18.69
+65.01	84.41' RT	18.22
+75.00	84.39' RT	17.96
+90.99	84.37' RT	17.48
4425+00.00	86.57' RT	17.19
+25.00	92.78' RT	16.57
+31.36	94.39' RT	16.46
4425+40.50	93.61' RT	16.35

NOTE:
ELEVATIONS ARE FOR FUTURE LOCATION OF FLUTED KNEE WALL CONSTRUCTED IN CONTRACT 62985.

• OFFSETS AND ELEVATIONS SHALL MATCH THE EXISTING AGGREGATE SHOULDER.

REVISIONS	
NAME	DATE

ILLINOIS DEPARTMENT OF TRANSPORTATION
F.A.I. 90/94 (DAN RYAN EXPRESSWAY)
63RD STREET TO GARFIELD BLVD (NB LOCAL LANES)

GRADING PLANS

SCALE: 1"=10'
DATE: June 9, 2006

DRAWN BY: NJH
CHECKED BY: RMG

P:\P\06068\CIVIL\ING-Civil-18 & 19\ST-Civil-18\BAG-60A62\GRADING\2006\060906