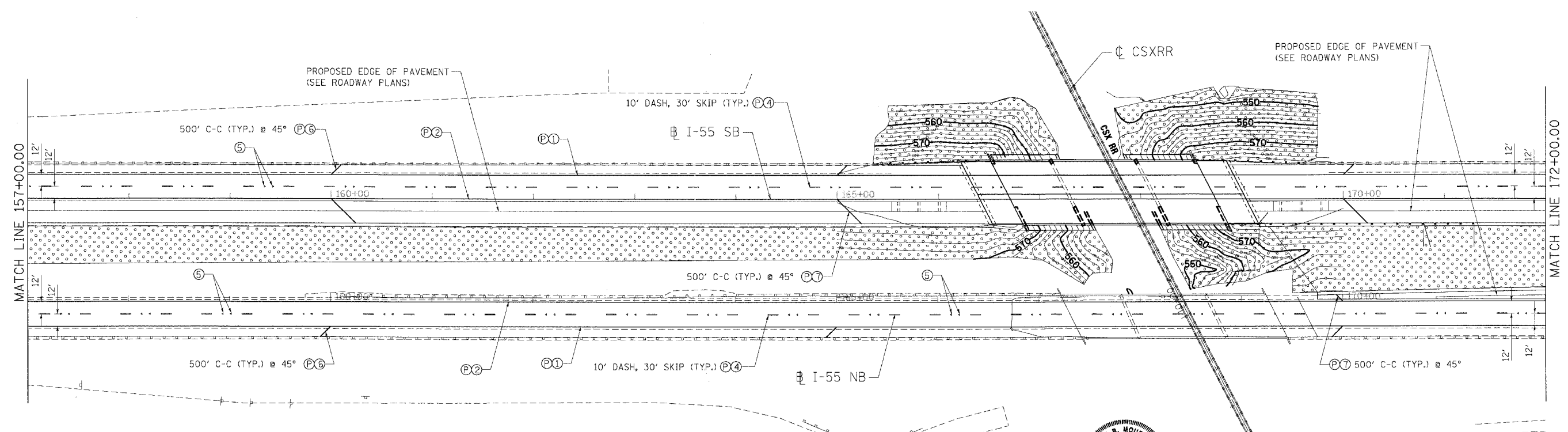
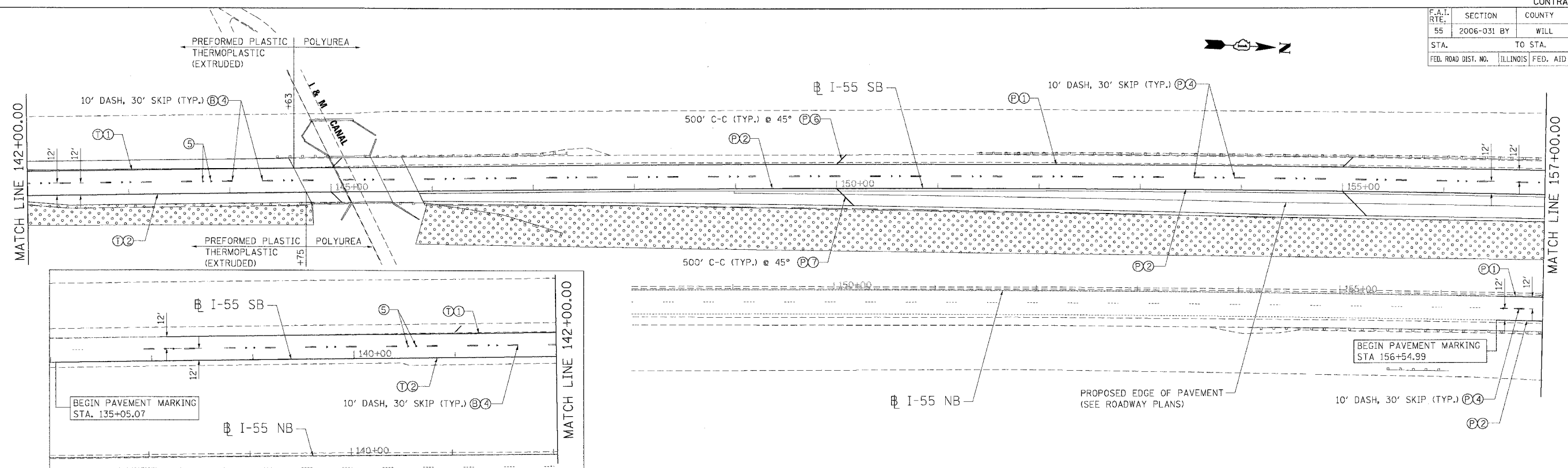


F.A.I. RTE.	SECTION	COUNTY	TOTAL SHEETS	SHEET NO.
55	2006-031 BY	WILL	137	61
STA.	TO STA.			
FED. ROAD DIST. NO.	ILLINOIS	FED. AID PROJECT		



PAVEMENT MARKING LEGEND


- ① PAVEMENT MARKING LINE 4" (WHITE)
- ② PAVEMENT MARKING LINE 4" (YELLOW)
- ③ PAVEMENT MARKING LINE 8" (WHITE)
- ④ PAVEMENT MARKING LINE 5" (WHITE)
- ⑤ REPLACEMENT REFLECTOR (DOUBLE, ONE-WAY, CRYSTAL MARKERS @ 80' C-C) SEE GENERAL NOTES, SHEET 2

- ⑥ PAVEMENT MARKING LINE 12" (WHITE)
- ⑦ PAVEMENT MARKING LINE 12" (YELLOW)
- ⑧ REPLACEMENT REFLECTOR (SINGLE, ONE-WAY, CRYSTAL MARKERS @ 40' C-C) SEE GENERAL NOTES, SHEET 2

- Ⓣ THERMOPLASTIC (EXTRUDED)
- Ⓟ POLYUREA
- Ⓡ PREFORMED PLASTIC, TYPE B

LANDSCAPING LEGEND

- SEEDING CLASS 2A WITH TOPSOIL FURNISH AND PLACE, 6" AND EROSION CONTROL BLANKET
- SEEDING CLASS 4 WITH COMPOST FURNISH AND PLACE, 4" AND EROSION CONTROL BLANKET
- SEEDING, CLASS 4B (MODIFIED) WITH COMPOST FURNISH AND PLACE, 4" AND MULCH METHOD 2



DATE 06/22/2006  
EXP. 11/30/2007

MORCOM, N.V., INC.  
CONSULTING ENGINEERS  
CHICAGO, ILLINOIS

REVISIONS	
NAME	DATE

ILLINOIS DEPARTMENT OF TRANSPORTATION  
FAI ROUTE 55 (OVER CSX RR AND SUNNYLAND DRAIN)  
BRIDGE WIDENING

PAVEMENT MARKING, GRADING  
AND LANDSCAPING  
STA. 142+00.00 TO STA. 172+00.00

SCALE: 1" = 40' HORIZ. / 1" = 4' VERT.  
DRAWN BY: [blank]  
CHECKED BY: MW  
**TENG**  
TENGL & ASSOCIATES, INC. DDH  
ENGINEERS/ARCHITECTS/PLANNERS  
CHICAGO, ILLINOIS

PLOT DATE = 04/24/07  
 PLOT SCALE = 1/8" = 1'-0"  
 USER NAME = [blank]