

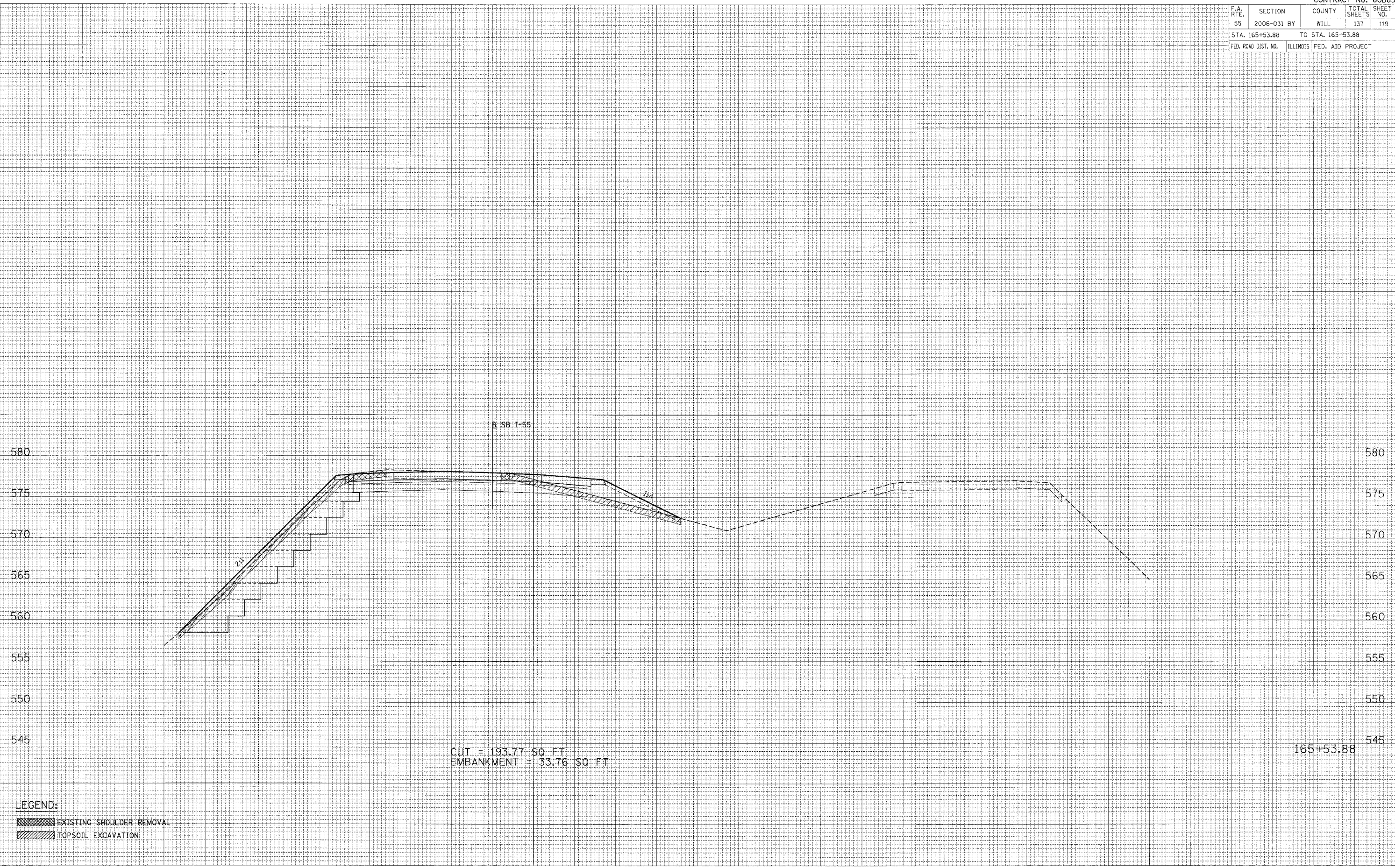
80 70 60 50 40 30 20 10 0 10 20 30 40 50 60 70 80 90 100 110 120 130 140 150 160

CONTRACT NO. 60B85				
F.A. RTE.	SECTION	COUNTY	TOTAL SHEETS	SHEET NO.
55	2006-031 BY	WILL.	137	119
STA. 165+53.88		TO STA. 165+53.88		
FED. ROAD DIST. NO.	ILLINOIS FED. AID PROJECT			

FINAL SURVEY	BY	DATE
SURVEYED		
NOTE BOOK		
TEMPLATE		
AREAS		
AREAS CHECKED		

ORIGINAL SURVEY	BY	DATE
SURVEYED		
NOTE BOOK		
TEMPLATE		
AREAS		
AREAS CHECKED		

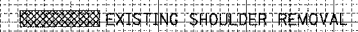
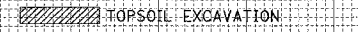
PLOT DATE = #DATE#
 FILE NAME = #FILE#
 PLOT SCALE = #SCALE#
 USER NAME = #USER#



CUT = 193.77 SQ. FT.
 EMBANKMENT = 33.76 SQ. FT.

165+53.88

LEGEND:

-  EXISTING SHOULDER REMOVAL
-  TOPSOIL EXCAVATION