

F.A.P. RTE.	SECTION	COUNTY	TOTAL SHEETS	SHEET NO.
55	2006-032 BY	WILL	510	1

STATE OF ILLINOIS
DEPARTMENT OF TRANSPORTATION
DIVISION OF HIGHWAYS

**PROPOSED
HIGHWAY PLANS**
F.A.I. ROUTE 55 (INTERSTATE 55)
BRIDGE WIDENING

LIMITS: U.S. ROUTE 30 (PLAINFIELD ROAD)
TO LILY CACHE SLOUGH

SECTION: 2006-032 BY
~~PROJECT NO.~~

WILL COUNTY
C-91-411-06

FOR INDEX OF SHEETS, SEE SHEET NO. 2

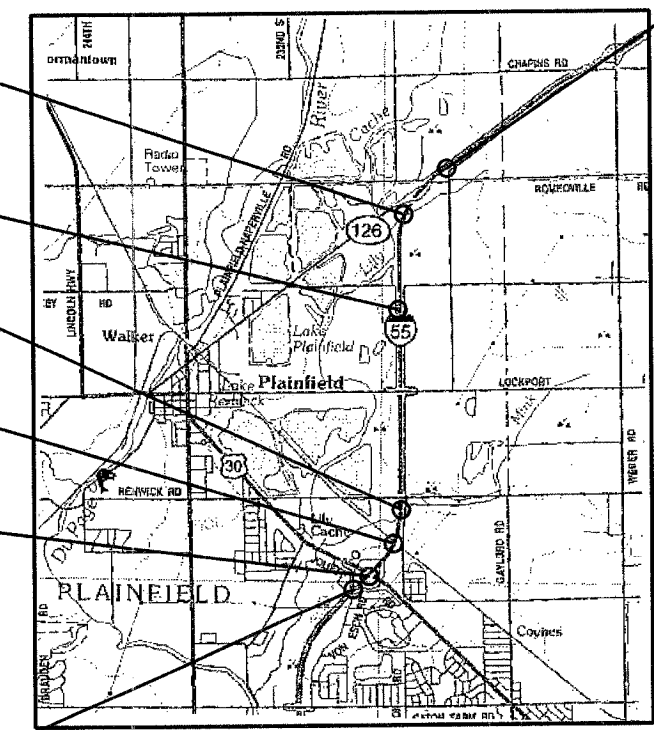
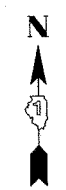
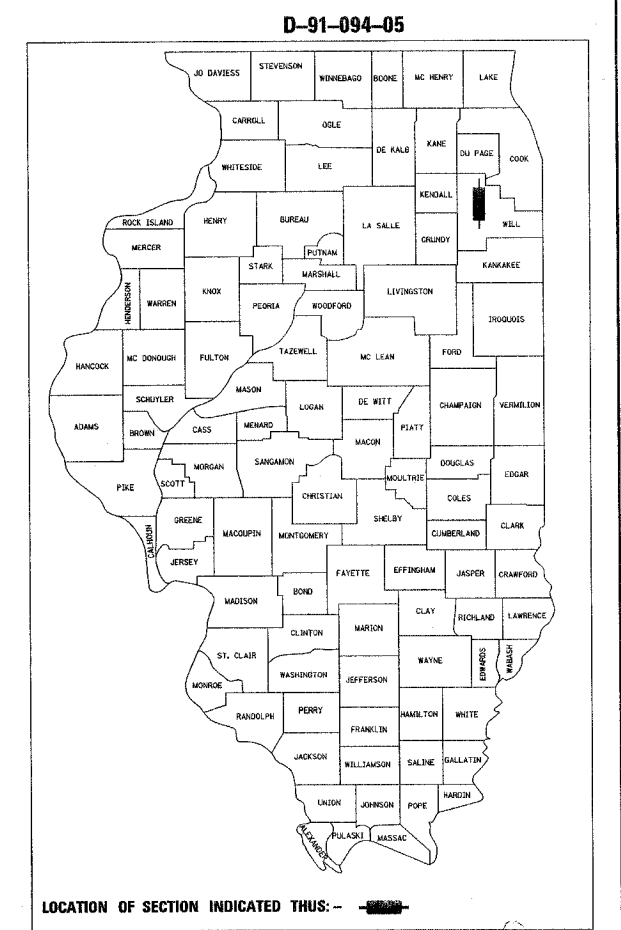
TRAFFIC DATA - ADT (2030)

NB ADT = 51,000
SB ADT = 51,000
DESIGN SPEED = 70 MPH.

PROJECT DESCRIPTION

THE PROPOSED I-55 IMPROVEMENT CONSISTS OF BRIDGE WIDENING BETWEEN U.S. ROUTE 30 AND LILY CACHE SLOUGH. THE BRIDGES OVER U.S. 30, E.J.&E R.R., MINK CREEK, AND ABANDONED MATERIAL SERVICE R.R. SHALL BE WIDENED TO THE INSIDE. THE SOUTHBOUND E.J.&E R.R. STRUCTURE WILL ALSO BE WIDENED TO THE OUTSIDE. ADDITIONAL WORK INCLUDES INSIDE AND OUTSIDE LANE WIDENING WITH ADJACENT CONCRETE BARRIER INSTALLATION, RESURFACING OF EXISTING NORTHBOUND AND SOUTHBOUND LANES, MAIN DRAIN INSTALLATION, EROSION CONTROL, LIGHTING RELOCATION, TRAFFIC CONTROL AND PROTECTION, LILY CACHE SLOUGH TRIPLE BOX CULVERT CONSTRUCTION, AND OTHER RELATED HIGHWAY IMPROVEMENTS.

DISTRICT ONE DESIGN CONSULTANT SERVICES MANAGER: RAJENDRA SHAH (847) 705-4555



LILY CACHE SLOUGH TRIPLE BOX
CULVERT F.A.I. I-55
STRUCTURE NO. 099-0407

MATERIAL SERVICE (ABANDONED) R.R. BRIDGE F.A.I. I-55
STRUCTURE NO. 099-0022 (NB)
STRUCTURE NO. 099-0023 (SB)


MINK CREEK BRIDGE F.A.I. I-55
STRUCTURE NO. 099-4615 (NB)
STRUCTURE NO. 099-4616 (SB)

EJ&E R.R. BRIDGE F.A.I. I-55
STRUCTURE NO. 099-0018 (NB)
STRUCTURE NO. 099-0019 (SB)


US. RTE. 30 BRIDGE F.A.I. I-55
STRUCTURE NO. 099-0016 (NB)
STRUCTURE NO. 099-0017 (SB)

PROJECT BEGINS:
STA. 573 + 00.00 (NORTHBOUND)
STA. 573 + 00.00 (SOUTHBOUND)

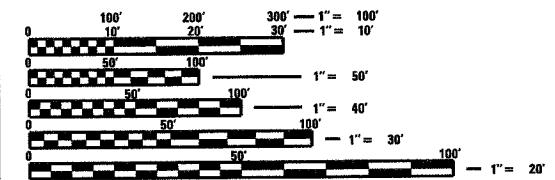
PROJECT ENDS:
STA. 789 + 00.00 (NORTHBOUND)
STA. 789 + 00.00 (SOUTHBOUND)



Jamal Grainawi
JAMAL GRAINAWI, S.E., P.E.
LICENSE NO.: 81-5161
EXPIRES: November 30, 2006
DATE: 6/21/2006



David Skaleski
DAVID V. SKALESKI, P.E.
LICENSE NO.: 062-046611
EXPIRES: November 30, 2007
DATE: 06-21-06



FULL SIZE PLANS HAVE BEEN PREPARED USING STANDARD ENGINEERING SCALES. REDUCED SIZED PLANS WILL NOT CONFORM TO STANDARD SCALES. IN MAKING MEASUREMENTS ON REDUCED PLANS, THE ABOVE SCALES MAY BE USED.

J.U.L.I.E.
JOINT UTILITY LOCATION INFORMATION FOR EXCAVATION
1-800-892-0123

CONTRACT NO.: 60B86

COUNTY: WILL SECTION 2006-032 BY F.A.I.: I-55



STATE OF ILLINOIS
DEPARTMENT OF TRANSPORTATION
DIVISION OF HIGHWAYS

SUBMITTED June 22, 2006

Diane M. O'Keefe
DISTRICT ENGINEER

August 18, 2006
Mikostina
ENGINEER OF DESIGN AND ENVIRONMENT

August 18, 2006
Milton R. Seo
DIRECTOR, DIVISION OF HIGHWAYS

PRINTED BY THE AUTHORITY
OF THE STATE OF ILLINOIS

June 30, 2006
FINAL