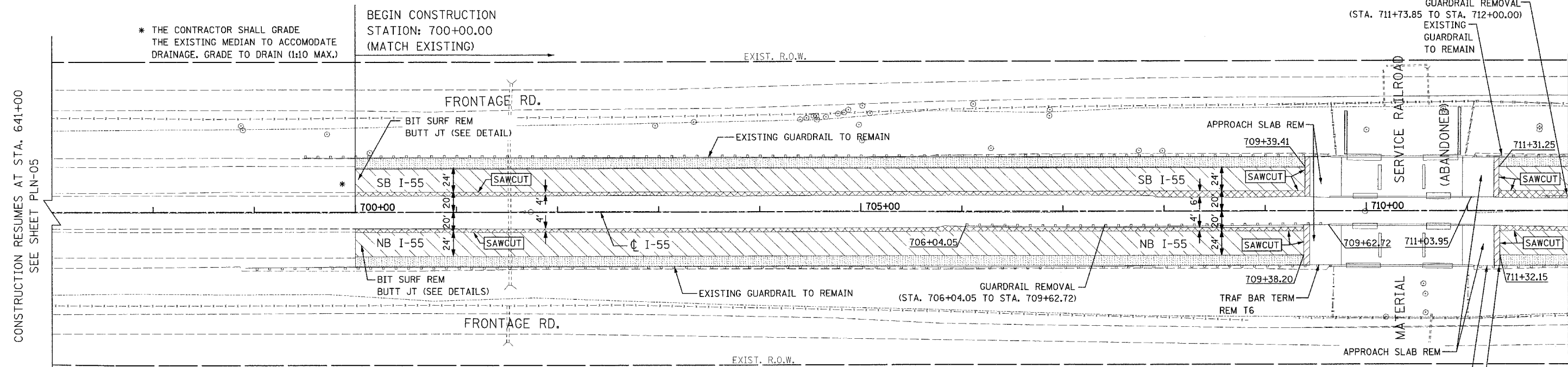


F.A.P. RTE.	SECTION	COUNTY	TOTAL SHEETS	SHEET NO.
55	2006-032 BY	WILL	505	61
STA. 697+00		TO STA. 712+00		
FED. ROAD DIST. NO. 1		ILLINOIS	FED. AID PROJECT	
PLN-06 OF 11				



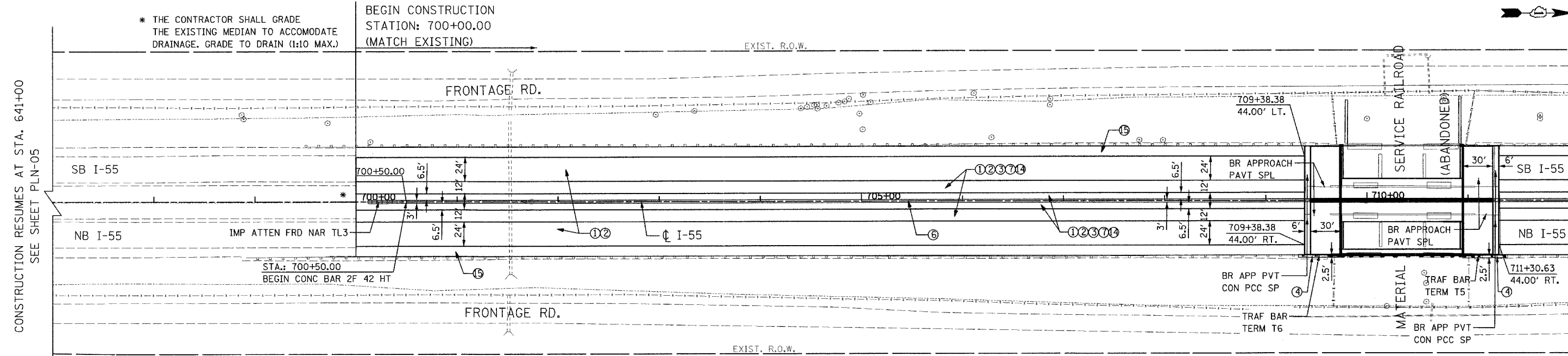
LEGEND:

	BITUMINOUS SHOULDER REMOVAL		BITUMINOUS SURFACE REMOVAL (VARIABLE DEPTH)
	BITUMINOUS SURFACE REMOVAL, 3-1/2"		PAVEMENT REMOVAL

CONSTRUCTION RESUMES AT STA. 641+00  
SEE SHEET PLN-05

MATCHLINE STA. 712+00  
SEE PLAN-07

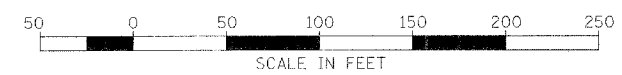
EXISTING CONDITION



LEGEND:

- ① POLYMERIZED BIT. CONC. SURF. CSE, STONE MATRIX ASPH., SUPERPAVE, N80
- ② POLYMERIZED BIT. CONC. BIND. CSE, STONE MATRIX ASPH., SUPERPAVE, N80
- ③ BITUMINOUS CONCRETE BINDER COURSE, SUPERPAVE, IL-19, N90
- ④ BITUMINOUS CONCRETE BINDER COURSE, SUPERPAVE, IL-19, N70
- ⑤ P.C.C. BASE COURSE, 10-1/2"
- ⑥ CONCRETE BARRIER DOUBLE FACE, 42" HEIGHT
- ⑦ AGGREGATE SUBGRADE, 12"
- ⑧ SUB-BASE GRANULAR MATERIAL, TYPE B, 6"
- ⑨ BITUMINOUS BASE COURSE, SUPERPAVE, N50, 2-1/2"
- ⑩ BITUMINOUS CONCRETE SURFACE COURSE, SUPERPAVE, MIX "D", N70

NOTE:  
FOR MATERIAL SERVICE R.R. BRIDGE DETAILS  
(SEE SHEET NO. 342 TO SHEET NO. 373)



REVISIONS	
NAME	DATE
M. HALDEMAN	07/28/06

ILLINOIS DEPARTMENT OF TRANSPORTATION  
FAI ROUTE 55  
US 30 (PLAINFIELD ROAD) TO LILY CACHE SLOUGH  
EXISTING AND PROPOSED  
ROADWAY PLAN  
SCALE: 1" = 50'  
DATE: 07-21-06  
DRAWN BY: ALR  
CHECKED BY: DM

FINAL