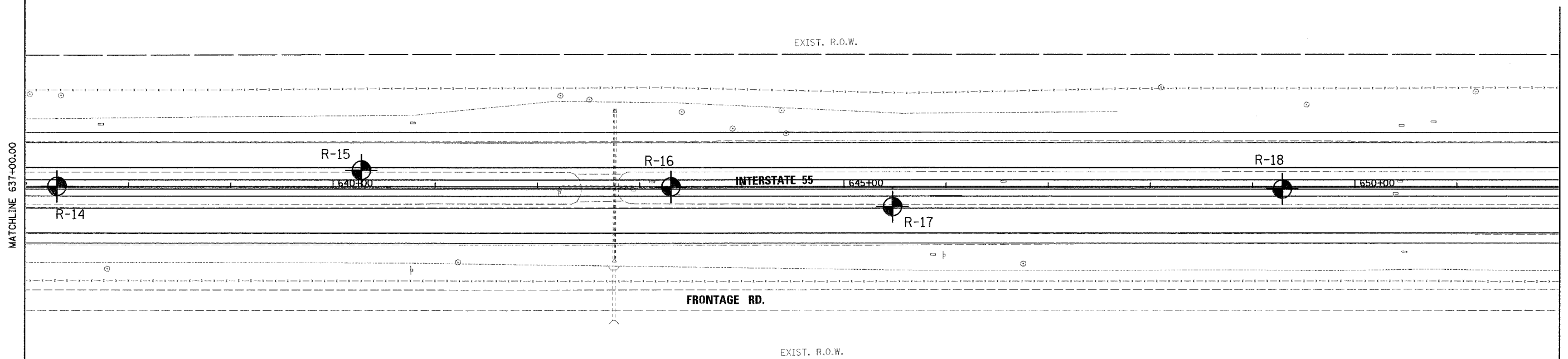

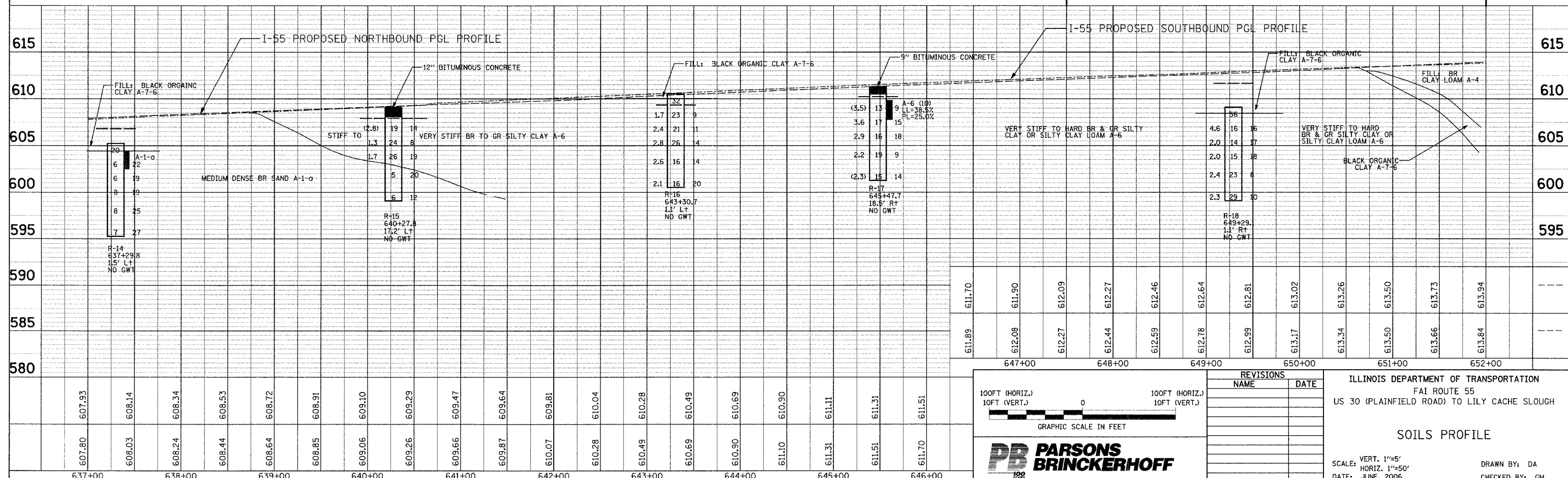


F.A. RTE.	SECTION	COUNTY	TOTAL SHEETS	SHEET NO.
55	2006-032 BY	WILL.	505	82
STA. 637+00 TO STA. 652+00		FED. AID PROJECT		



IN LOW-ELEVATION (CENTER) PORTION OF MEDIAN, REMOVE UNSTABLE SUBGRADE SOILS TO AN ESTIMATED DEPTH OF 1 FOOT BELOW EXISTING GRADE AND REPLACE WITH PGES TO PROVIDE STABLE BASE FOR ADDITIONAL EMBANKMENT FILL.



REVISIONS	
NAME	DATE

ILLINOIS DEPARTMENT OF TRANSPORTATION
 FAI ROUTE 55
 US 30 (PLAINFIELD ROAD) TO LILY CACHE SLOUGH

SOILS PROFILE

SCALE: VERT. 1"=5'
 HORIZ. 1"=50'
 DATE: JUNE, 2006

DRAWN BY: DA
 CHECKED BY: GM