





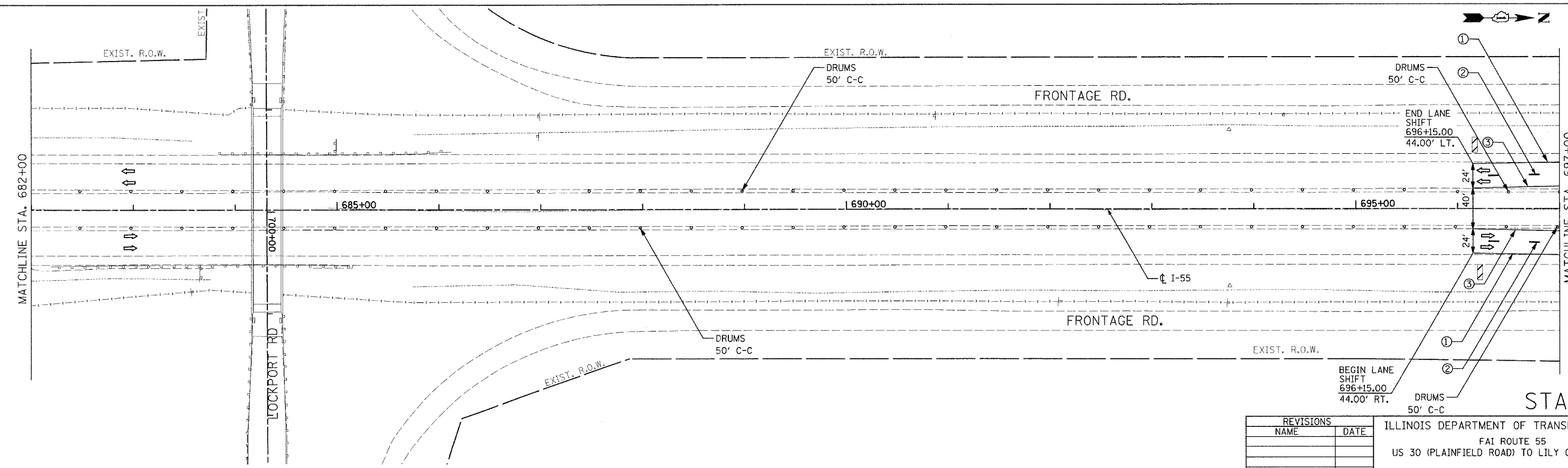
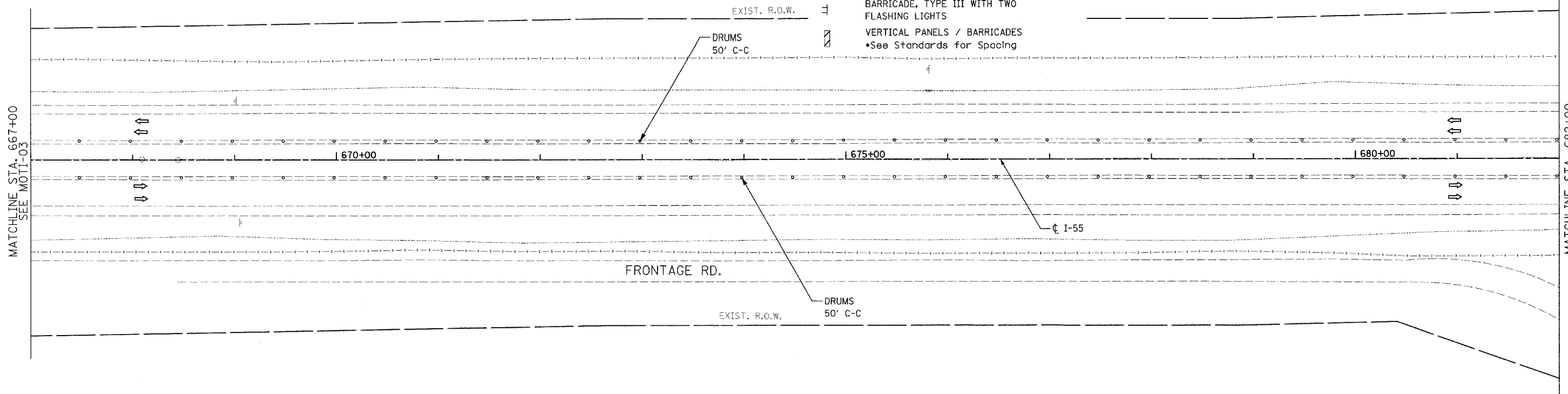



F.A.P. RTE.	SECTION	COUNTY	TOTAL SHEETS	SHEET NO.
55	2006-032 BY	WILL	505	114
STA. 667+00	TO STA. 697+00			
FED. ROAD DIST. NO.	ILLINOIS FED. AID PROJECT			
	MOTI-04 OF 08			

LEGEND

-  WORK ZONE
-  DIRECTION OF TRAVEL
-  TEMP CONCRETE BARRIER
-  DRUMS W/ STEADY BURN LIGHTS  
\*See Drawing For Spacing
-  BARRICADE, TYPE III WITH TWO FLASHING LIGHTS
-  VERTICAL PANELS / BARRICADES  
\*See Standards for Spacing
- ① PVMT MARKING TAPE, TYPE III 4" (WHITE)
- ② PVMT MARKING TAPE, TYPE III 5" SKIP-DASH (WHITE-30 FT/10 FT)
- ③ PVMT MARKING TAPE, TYPE III 4" (YELLOW)
- ④ PVMT MARKING TAPE, TYPE III 4" SKIP-DASH (WHITE-6 FT/2 FT)



STAGE I



REVISIONS	
NAME	DATE

ILLINOIS DEPARTMENT OF TRANSPORTATION  
 FAI ROUTE 55  
 US 30 (PLAINFIELD ROAD) TO LILY CACHE SLOUGH  
 SUGGESTED STAGES OF CONSTRUCTION  
 AND TRAFFIC CONTROL  
 SCALE: 1" = 50'  
 DATE: 06-30-06  
 DRAWN BY: TJR  
 CHECKED BY: DM

FINAL